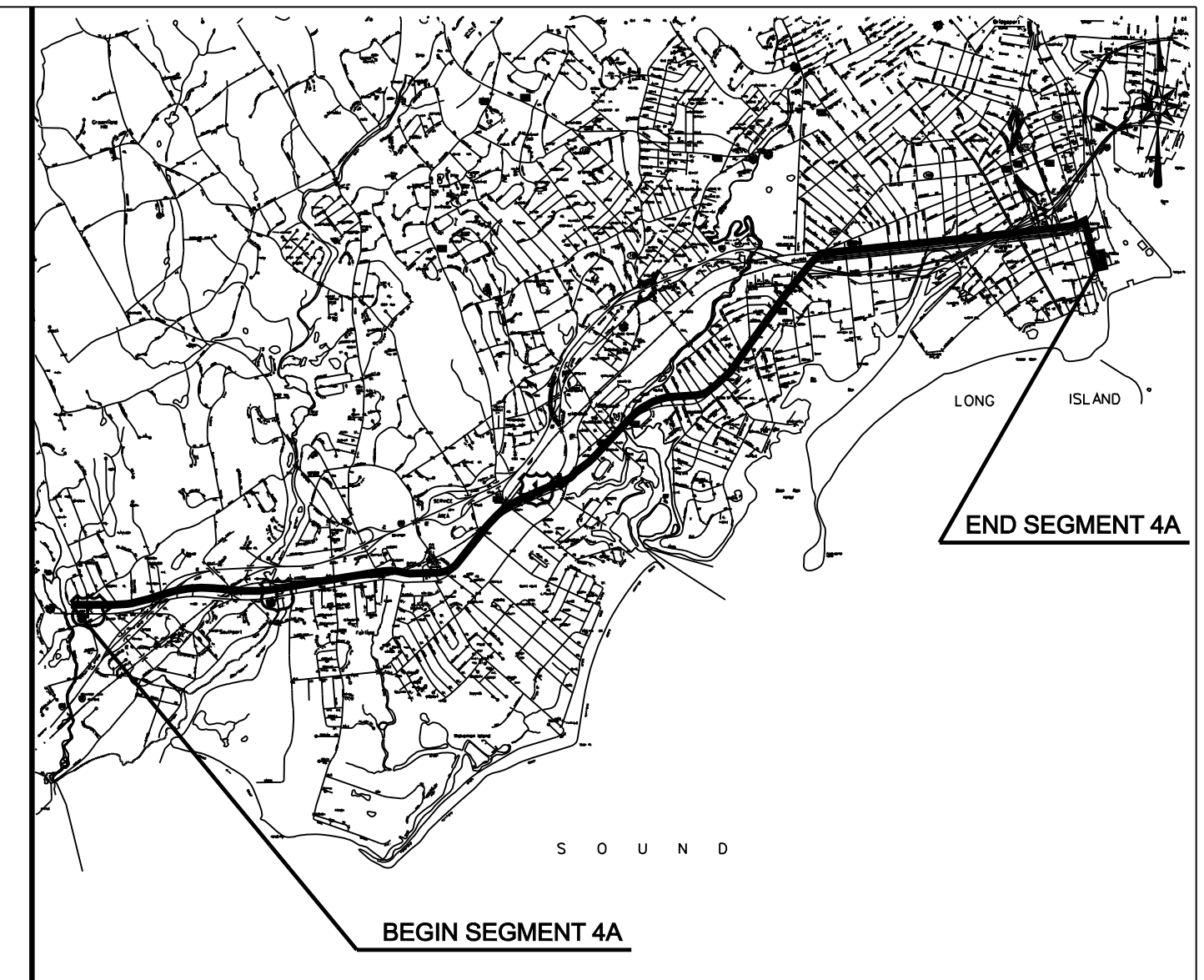


LOCATION MAP

N.T.S.



m | n middletown | norwalk



VICINITY MAP

N.T.S.

CONNECTICUT SITING COUNCIL
DOCKET NO. 272


DEVELOPMENT & MANAGEMENT PLAN
FOR THE
MIDDLETOWN-NORWALK
345-kV TRANSMISSION LINE PROJECT

SEGMENT 4A

TOWN OF FAIRFIELD / CITY OF BRIDGEPORT, CONNECTICUT

VOLUME 2 OF 3

APRIL 28, 2006



Connecticut
Light & Power
The Northeast Utilities System

PAGE INDEX

DRAWING INDEX:

DWG NO	TITLE/DESCRIPTION	DWG NO	TITLE/DESCRIPTION
01224-00000 PG 003	DEVELOPMENT AND MANAGEMENT PLAN	01224-10001 PG 089	CITY OF BRIDGEPORT P & P Sta 640+00 TO 649+00
01224-00001 PG 003	TOWN BOUNDARY OF WESTPORT/FAIRFIELD TO SINGER SS PAGE INDEX	01224-10001 PG 090	CITY OF BRIDGEPORT P & P Sta 648+50 TO 657+50
01224-00001 PG 004	GENERAL NOTES AND LEGEND	01224-10001 PG 091	CITY OF BRIDGEPORT P & P Sta 656+00 TO 665+00
01224-10002 PG 004	TOWN OF FAIRFIELD INDEX KEY MAP	01224-10001 PG 092	CITY OF BRIDGEPORT P & P Sta 663+00 TO 672+00
01224-10002 PG 005	CITY OF BRIDGEPORT INDEX KEY MAP	01224-10001 PG 093	CITY OF BRIDGEPORT P & P Sta 671+00 TO 680+00
01224-10001 PG 063	TOWN OF FAIRFIELD P & P Sta 443+00 TO 452+00	01224-10001 PG 094	CITY OF BRIDGEPORT P & P Sta 679+50 TO 688+50
01224-10001 PG 064	TOWN OF FAIRFIELD P & P Sta 450+00 TO 459+00	01224-10001 PG 095	CITY OF BRIDGEPORT P & P Sta 687+50 TO 696+50
01224-10001 PG 065	TOWN OF FAIRFIELD P & P Sta 457+00 TO 466+00	01224-10001 PG 096	CITY OF BRIDGEPORT P & P Sta 694+50 TO 703+50
01224-10001 PG 066	TOWN OF FAIRFIELD P & P Sta 464+50 TO 473+50	01224-10001 PG 097	CITY OF BRIDGEPORT P & P Sta 703+00 TO 712+00
01224-10001 PG 067	TOWN OF FAIRFIELD P & P Sta 472+00 TO 481+00	01224-10001 PG 098	CITY OF BRIDGEPORT P & P Sta 710+50 TO 719+50
01224-10001 PG 068	TOWN OF FAIRFIELD P & P Sta 478+00 TO 487+00	01224-10001 PG 099	CITY OF BRIDGEPORT P & P Sta 717+50 TO 726+50
01224-10001 PG 069	TOWN OF FAIRFIELD P & P Sta 484+50 TO 493+00	01224-10001 PG 100	CITY OF BRIDGEPORT P & P Sta 725+50 TO 734+50
01224-10001 PG 070	TOWN OF FAIRFIELD P & P Sta 491+50 TO 500+50	01224-10001 PG 101	CITY OF BRIDGEPORT P & P Sta 733+00 TO 742+00
01224-10001 PG 071	TOWN OF FAIRFIELD P & P Sta 499+00 TO 507+00	01224-10001 PG 102	CITY OF BRIDGEPORT P & P Sta 740+50 TO 749+50
01224-10001 PG 072	TOWN OF FAIRFIELD P & P Sta 505+50 TO 514+00	01224-10001 PG 103	CITY OF BRIDGEPORT P & P Sta 748+50 TO 757+50
01224-10001 PG 073	TOWN OF FAIRFIELD P & P Sta 513+50 TO 522+50	01224-10001 PG 104	CITY OF BRIDGEPORT P & P Sta 756+50 TO 765+50
01224-10001 PG 074	TOWN OF FAIRFIELD P & P Sta 521+50 TO 530+50	01224-10001 PG 105	CITY OF BRIDGEPORT P & P Sta 764+50 TO 773+50
01224-10001 PG 075	TOWN OF FAIRFIELD P & P Sta 529+50 TO 538+50	01224-10001 PG 106	CITY OF BRIDGEPORT P & P Sta 771+50 TO 780+50
01224-10001 PG 076	TOWN OF FAIRFIELD P & P Sta 537+50 TO 546+50	01224-10001 PG 107	CITY OF BRIDGEPORT P & P Sta 779+00 TO 788+00
01224-10001 PG 077	TOWN OF FAIRFIELD P & P Sta 543+50 TO 552+50	01224-10001 PG 108	CITY OF BRIDGEPORT P & P Sta 786+50 TO 795+50
01224-10001 PG 078	TOWN OF FAIRFIELD P & P Sta 550+50 TO 559+50	01224-10001 PG 109	CITY OF BRIDGEPORT P & P Sta 793+00 TO 802+00
01224-10001 PG 079	TOWN OF FAIRFIELD P & P Sta 557+50 TO 566+50	01224-10001 PG 110	CITY OF BRIDGEPORT P & P Sta 801+50 TO 810+50
01224-10001 PG 080	TOWN OF FAIRFIELD P & P Sta 564+00 TO 573+00	01224-10001 PG 111	CITY OF BRIDGEPORT P & P Sta 807+50 TO 811+50
01224-10001 PG 081	TOWN OF FAIRFIELD P & P Sta 570+50 TO 579+50	01224-10001 PG 112	CITY OF BRIDGEPORT P & P Sta 809+00 TO SINGER S/S
01224-10001 PG 082	TOWN OF FAIRFIELD P & P Sta 579+00 TO 588+00	01224-10001 PG 113	CITY OF BRIDGEPORT P & P Sta 678+39 TO 682+74
01224-10001 PG 083	TOWN OF FAIRFIELD P & P Sta 587+00 TO 596+00	01224-45003 PG 001	CONSTRUCTION DETAILS
01224-10001 PG 084	TOWN OF FAIRFIELD P & P Sta 595+00 TO 604+00	01224-45003 PG 002	CONSTRUCTION DETAILS
01224-10001 PG 085	TOWN OF FAIRFIELD P & P Sta 603+00 TO 612+00	01224-46003 PG 001	CONSTRUCTION DETAILS
01224-10001 PG 086	TOWN OF FAIRFIELD P & P Sta 611+00 TO 620+00	01224-71003 PG 001	CONSTRUCTION DETAILS
01224-10001 PG 087	TOWN OF FAIRFIELD P & P Sta 618+50 TO 627+50	01224-15003 PG 001	EROSION CONTROL DETAILS
01224-10001 PG 088	TOWN OF FAIRFIELD/CITY OF BRIDGEPORT P & P Sta 627+00 TO 640+50	01224-15003 PG 002	EROSION CONTROL DETAILS

COPYRIGHT © 2005 BURNS & McDONNELL ENGINEERING COMPANY, INC.

DOCKET No. 272

FOR REFERENCE ONLY
NOT FOR CONSTRUCTION

8	4/28/06	ISSUED CSC REVISED	CTC
7	4/17/06	ISSUED CIVIL REVISED BID	CTC
6	4/17/06	ISSUED NU 3rd REVIEW	CTC
5	1/11/06	ISSUED CIVIL RFP	CTC
4	12/14/05	ISSUED CSC	CTC
3	11/10/05	ISSUED NU FINAL REVIEW	CTC
2	9/07/05	ISSUED DOT/MUNICIPALITY REVIEW	CTC
1	8/15/05	ISSUED 60% PRELIMINARY	CTC
no.	date	revisions	by chk



date 08/15/05
designed C. COURTRIGHT
detailed L. ROWSE
checked S. NEWLAND

MF	NO.	DATE	REVISIONS	BY	CHK	APP	APP

NORTHEAST UTILITIES SERVICE CO.			
FOR THE CONNECTICUT LIGHT & POWER COMPANY			
TITLE MIDDLETOWN-NORWALK 345KV TRANSMISSION PROJECT			
TOWN BOUNDARY OF WESTPORT/FAIRFIELD TO SINGER SS PAGE INDEX			
BY	SEN-BMCD	CHKD	APP
DATE	2-5-05	DATE	DATE
SCALE	AS NOTED	DWG. NO.	DATE
		D	01224-00001 PG 003

ABBREVIATIONS		UTILITY - COMMUNICATIONS AND ELECTRIC		LEGEND		GENERAL NOTES	
<u>BUILDINGS</u>		<u>UTILITY - GAS</u>		<u>Edge Of Road</u>	<u>Easement Line</u>	<ol style="list-style-type: none"> THE UTILITIES AND NATURAL FEATURES SHOWN HEREON ARE BASED ON FIELD SURVEYS, AERIAL PHOTOGRAPHY AND RECORD DOCUMENTS. OTHER FACILITIES MAY EXIST NOT DISCOVERED THROUGH THE RECORD CHECK. THE CONTRACTOR SHALL VERIFY THE EXACT LOCATION, BOTH HORIZONTAL AND VERTICAL, OF ALL UTILITIES THROUGH THE APPROPRIATE UTILITY COMPANIES. CALL BEFORE YOU DIG. ALL VERTICAL RADII ARE 200' UNLESS OTHERWISE NOTED. DUCT BANK SHALL MAINTAIN MINIMUM COVER DEPTH OF 2'-6" UNLESS OTHERWISE SHOWN ON DRAWINGS. MAINTAIN 1'-0" VERTICAL CLEARANCE OVER OR UNDER EXISTING UTILITIES UNLESS OTHERWISE SHOWN ON DRAWINGS. ALL AREAS DISTURBED BY CONSTRUCTION SHALL BE RETURNED TO THE ORIGINAL CONDITIONS AS DETERMINED BY NORTHEAST UTILITIES. COORDINATES AND STATIONING INDICATED ARE AT CENTERLINE OF DUCT BANK. SEE DRAWINGS 01224-45003 PG 001, 01224-45003 PG 002, 01224-46003 PG 001, 01224-71003 PG 001, AND 01224-15003 PG 001 THROUGH 01224-15003 PG 002 FOR CONSTRUCTION DETAILS AND EROSION CONTROL DETAILS. SEE INDEX KEY MAPS FOR THE DESIGNATION BETWEEN MUNICIPAL ROADS AND STATE ROADS. TREES AND SHRUBS TO BE REMOVED AND REPLACED ALONG ROUTE, SHALL BE APPROVED BY MUNICIPALITY AND OR PRIVATE LAND OWNER. COORDINATES ARE BASED ON THE CONNECTICUT STATE PLANE COORDINATE SYSTEM. (NAD 83) VERTICAL DATUM IS BASED ON NAVD 88. SILT FENCE SHALL BE USED ALONG THE DOWN SLOPE SIDE OF THE CONSTRUCTION AREA WHERE THERE IS THE POTENTIAL FOR STORM WATER RUNOFF. THIS INCLUDES ANY PERVIOUS AREAS ALONG THE ROUTE. INLET PROTECTION SHALL BE USED IN ROADWAYS WHERE STORM DRAINS ARE PRESENT AND POTENTIAL FOR STORM WATER RUNOFF EXISTS. TEMPORARY AND PERMANENT EASEMENTS WILL BE ACQUIRED FOR INSTALLATION OF THE DUCT BANK AND VAULTS ALONG PRIVATE PROPERTY. A TYPICAL VAULT LOCATION INSTALLED ALONG PRIVATE PROPERTY REQUIRES A PERMANENT EASEMENT OF APPROXIMATELY 10,000 SF AND A TEMPORARY EASEMENT OF APPROXIMATELY 6,500 SF. VAULT AND DUCT BANK LOCATIONS ARE SUBJECT TO ADJUSTMENT DUE TO UNFORESEEN CONDITIONS. 	
GAR.	GARAGE	GG	GAS GATE	<u>Concrete Pavement</u>	<u>Edge of Water</u>		
<u>GUIDE RAILS</u>		ST.	STEEL	<u> Dirt Road</u>	<u>Stone Wall</u>		
MBR	METAL BEAM RAIL	LP.	LOW PRESSURE	<u>B.C.L.C.</u>	<u>Transmission Tower</u>		
CGRM	CABLE GUIDE RAIL METAL POSTS	PLA	PLASTIC	<u>Curb (Type As Labeled)</u>	<u>Riprap</u>		
CGRW	CABLE GUIDE RAIL WOOD POSTS	PVC	POLYVINYL CHLORIDE	<u>Guide Rail</u>	<u>Hedge Row</u>		
TGR	TIMBER GUIDE RAIL	RCP	REINFORCED CONCRETE PIPE	<u>Concrete Median Barrier</u>	<u>Tree Line</u>		
<u>FENCES/WALLS</u>		CMP	CORRUGATED METAL PIPE	<u>Railroad Tracks</u>	<u>Shrub</u>		
CLF	CHAIN LINK FENCE	WRP	WRAPPED PIPE	<u>Fence</u>	<u>All Trees</u>		
PICK.FENCE	PICKET FENCE	600*	600 PSI	<u>Storm</u>	<u>Hand Hole</u>		
RAIL FENCE	WOOD RAIL FENCE	<u>STRUCTURES</u>		<u>Sanitary</u>	<u>Pedestrian Signal</u>		
STOCK.FENCE	STOCKADE FENCE	*C CB	CURBED CATCH BASIN	<u>Gas Main</u>	<u>Span Pole</u>		
WIRE FENCE	WIRE FENCE	*C-L CB	CURBLESS CATCH BASIN	<u>Water Main</u>	<u>Mast Arm</u>		
RET.WALL	RETAINING WALL	MH	MANHOLE	<u>Underground Electric</u>	<u>Traffic Controller</u>		
<u>MONUMENTATION</u>		SAV.	SANITARY	<u>Telephone Duct Bank</u>	<u>Traffic Signal</u>		
CHD	CONN.HIGHWAY DEPT.MON.	STM.	STORM	<u>Underground Tele. Conduit</u>	<u>Sign</u>		
DH	DRILL HOLE	TF	TOP OF FRAME	<u>Overhead Wires</u>	<u>2-Post Sign</u>		
I.PIN	IRON PIN	INV.	INVERT	<u>Retaining Wall</u>	<u>Double-Faced Sign</u>		
I.PIPE	IRON PIPE	BTM	BOTTOM	<u>Highway Line</u>	<u>Billboard</u>		
MAG.NAIL	MAGNETIC NAIL	N/A	NOT AVAILABLE	<u>Street Line</u>	<u>Utility Pole</u>		
MON.	MONUMENT	MISC.		<u>Property Line</u>	<u>Utility Pole With Light</u>		
PK NAIL	*PK* NAIL	(ABAN)	ABANDONED	<u>Lot Line Of Common Ownership</u>	<u>General Purpose Lamp</u>		
SPIKE	SPIKE	(MAP)	COMPILED FROM EXISTING MAPPING	<u>Town Line</u>	<u>Light Standard</u>		
<u>SURFACE/WALL/CURB MATERIALS</u>		UG	UNDERGROUND	<u>DUCT BANK</u>	<u>Guy Wire</u>		
BIT.	BITUMINOUS			<u>Water /RR Crossing</u>	<u>Guy Pole</u>		
BOL.	BOLLARD			<u>Demolition</u>	<u>Water Meter</u>		
CONC.	CONCRETE				<u>Hydrant</u>		
GRAN.	GRANITE				<u>Type *C-L* Catch Basin</u>		
GRAV.	GRAVEL				<u>Type *C* Catch Basin</u>		
B.C.L.C.	BITUMINOUS CONCRETE LIP CURB				<u>Manhole</u>		
<u>UTILITY - WATER</u>					<u>Benchmark</u>		
WG	WATER GATE (OR CURB BOX)				<u>Control Point</u>		
WM	WATER METER				<u>Monuments</u>		
<u>TRAFFIC</u>					<u>Pin, Pipe, Drillhole</u>		
LOOP DET.	LOOP DETECTOR				<u>Marsh</u>		
					<u>Wetlands Boundary</u>		
					<u>Fiber Optic Handhole</u>		
					<u>Splice Vault</u>		



ONE CALL SYSTEMS
1-800-922-4455
CALL BEFORE YOU DIG.....IT'S THE LAW!
48 HOUR NOTICE REQUIRED

DOCKET No. 272

FOR REFERENCE ONLY
NOT FOR CONSTRUCTION

8	4/17/06	ISSUED CIVIL REVISED BID	CTC
7	4/17/06	ISSUED CABLE RFP	CTC
6	4/17/06	ISSUED NU 3rd REVIEW	CTC
5	1/11/06	ISSUED CIVIL RFP	CTC
4	12/14/05	ISSUED CSC	CTC
3	11/10/05	ISSUED NU FINAL REVIEW	CTC
2	9/07/05	ISSUED DOT/MUNICIPALITY REVIEW	CTC
9	4/28/06	ISSUED CSC REVISED	CTC
no.	date	revisions	by chk



date 08/15/05 detailed L. ROWSE
designed C. COURTRIGHT checked S. NEWLAND

MF	NO.	DATE	REVISIONS	BY	CHK	APP	APP
----	-----	------	-----------	----	-----	-----	-----

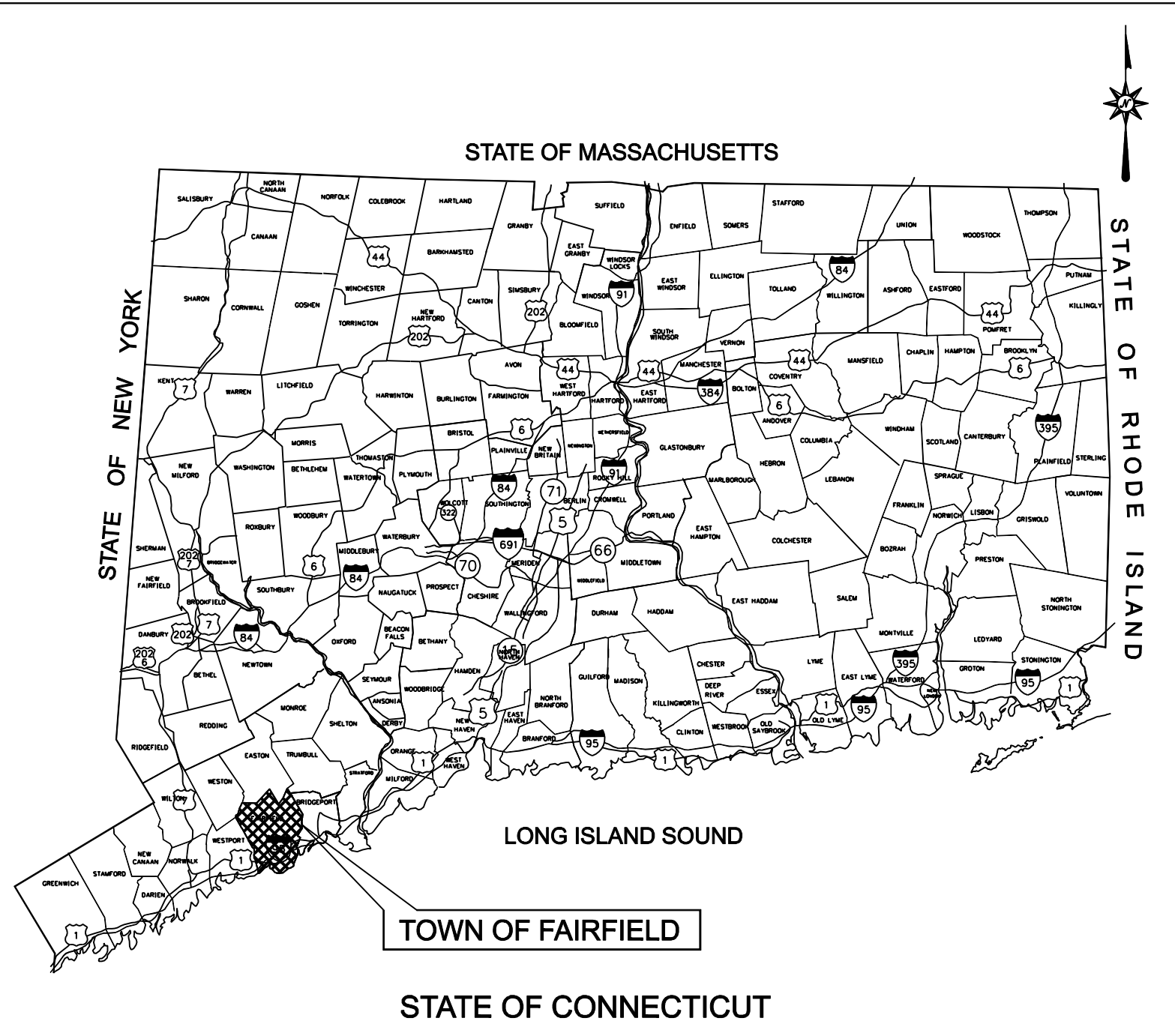
NORTHEAST UTILITIES SERVICE CO.

FOR THE CONNECTICUT LIGHT & POWER COMPANY

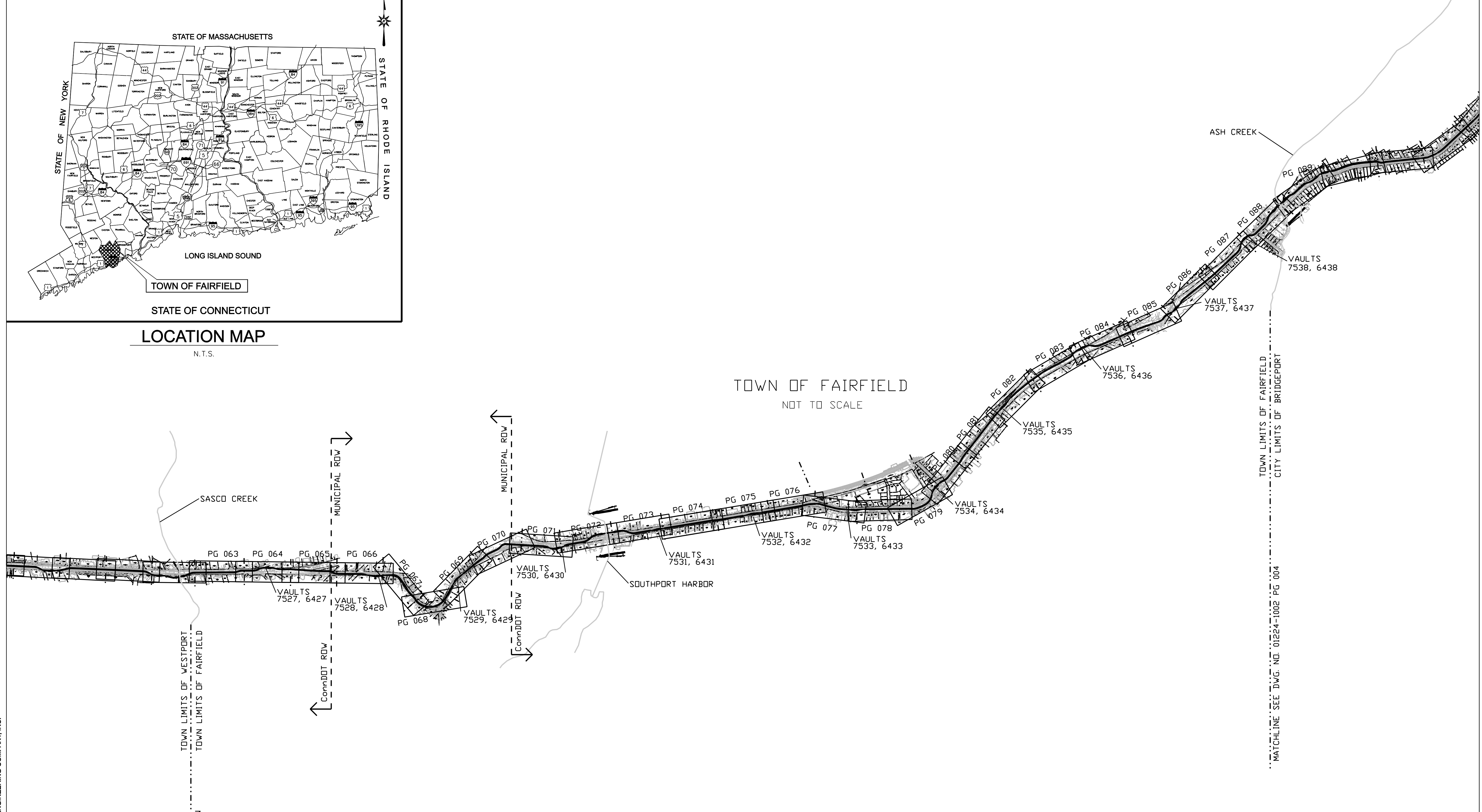
TITLE MIDDLETOWN-NORWALK 345KV TRANSMISSION PROJECT

NORWALK SS TO SINGER SS
GENERAL NOTES AND LEGEND

BY SEN-BMCD	CHKD	APP	APP
DATE 2-5-05	DATE	DATE	DATE
SCALE AS NOTED	D	DWG. NO. 01224-00001	PG 004



LOCATION MAP
N.T.S.




TOWN OF FAIRFIELD
NOT TO SCALE

COPYRIGHT © 2005 BURNS & MCDONNELL ENGINEERING COMPANY, INC.

MATCHLINE SEE DWG. NO.
01224-1002 PG 002
UNDER SEPARATE SUBMISSION

DOCKET No. 272

**FOR REFERENCE ONLY
NOT FOR CONSTRUCTION**



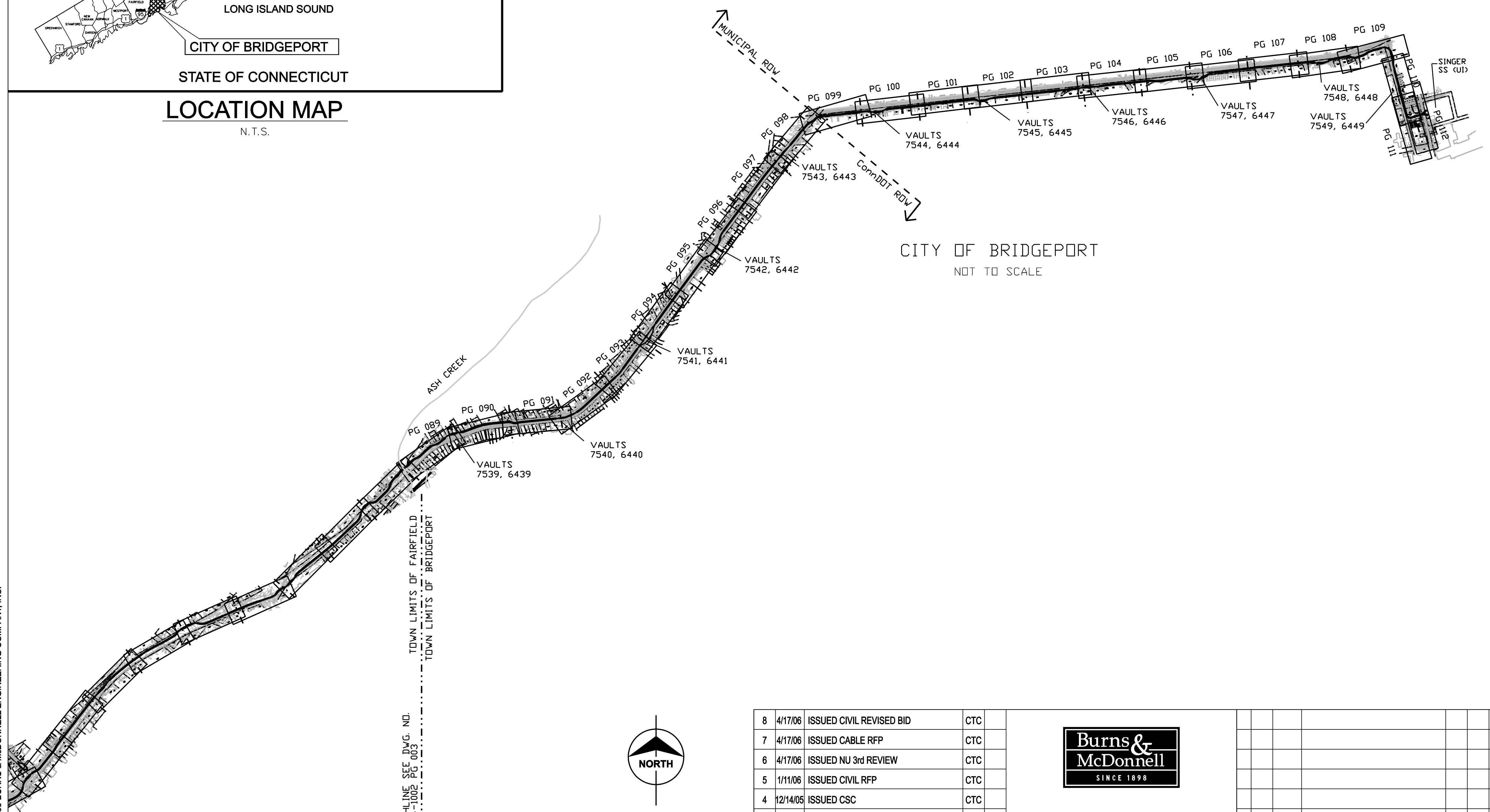
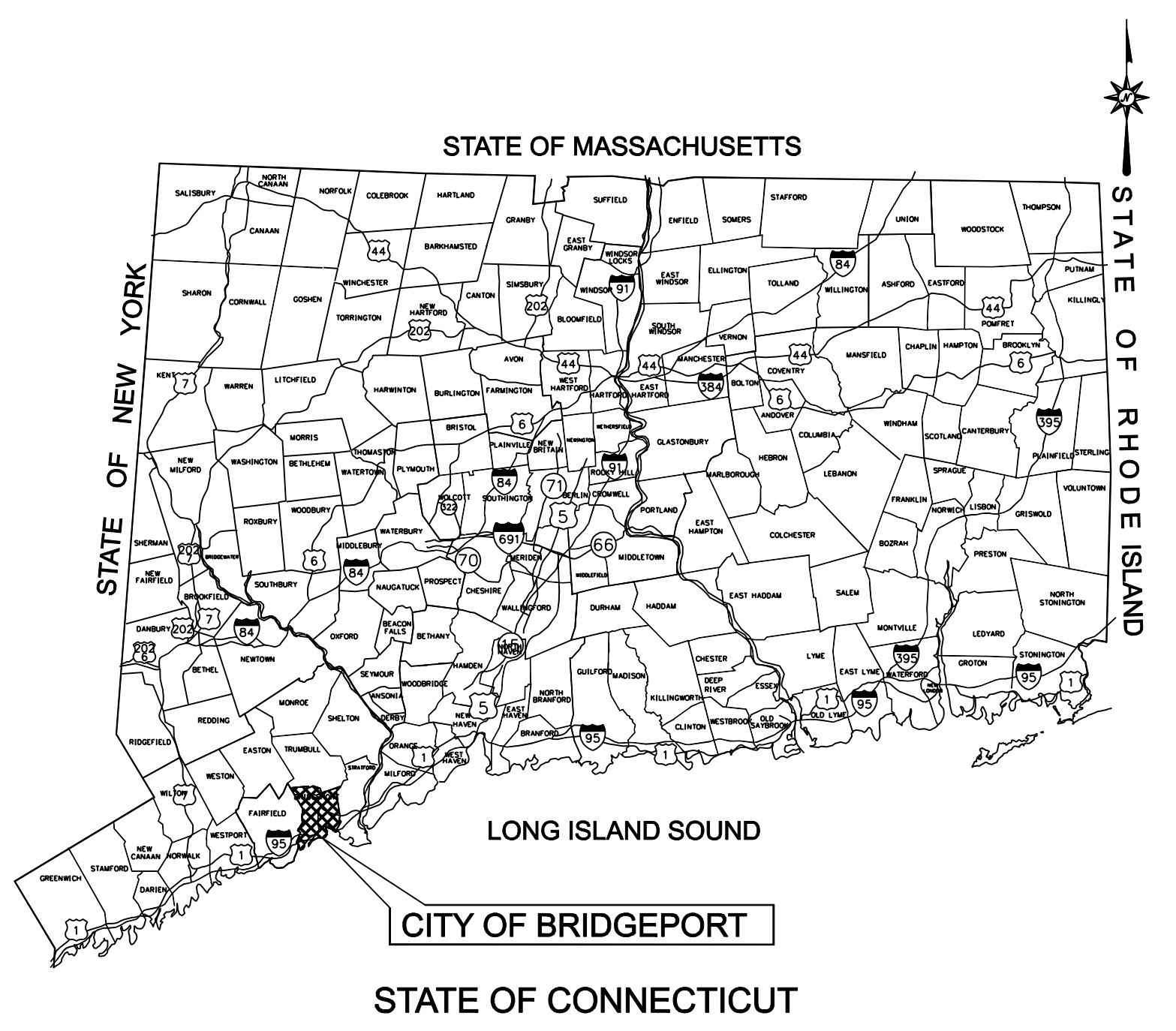
8	4/17/06	ISSUED CIVIL REVISED BID	CTC
7	4/17/06	ISSUED CABLE RFP	CTC
6	4/17/06	ISSUED NU 3rd REVIEW	CTC
5	1/11/06	ISSUED CIVIL RFP	CTC
4	12/14/05	ISSUED CSC	CTC
3	11/10/05	ISSUED NU FINAL REVIEW	CTC
2	9/07/05	ISSUED DOT/MUNICIPALITY REVIEW	CTC
9	4/28/06	ISSUED CSC REVISED	CTC
no.	date	revisions	by chk

date 08/15/05
designed C. COURTRIGHT
detailed L. ROWSE
checked S. NEWLAND

MF	NO.	DATE	REVISIONS	BY	CHK	APP	APP

NORTHEAST UTILITIES SERVICE CO.
FOR THE CONNECTICUT LIGHT & POWER COMPANY
TITLE MIDDLETOWN-NORWALK 345KV TRANSMISSION PROJECT
TOWN OF FAIRFIELD
INDEX KEY MAP

BY SEN-BMCD	CHKD	APP	APP
DATE 2-5-05	DATE	DATE	DATE
SCALE AS NOTED	D	DWG. NO. 01224-10002 PG 004	




COPYRIGHT © 2005 BURNS & MCDONNELL ENGINEERING COMPANY, INC.

MATCHLINE SEE DWG. NO. 01224-1002 PG 003

DOCKET No. 272

FOR REFERENCE ONLY
NOT FOR CONSTRUCTION



8	4/17/06	ISSUED CIVIL REVISED BID	CTC
7	4/17/06	ISSUED CABLE RFP	CTC
6	4/17/06	ISSUED NU 3rd REVIEW	CTC
5	1/11/06	ISSUED CIVIL RFP	CTC
4	12/14/05	ISSUED CSC	CTC
3	11/10/05	ISSUED NU FINAL REVIEW	CTC
2	9/07/05	ISSUED DOT/MUNICIPALITY REVIEW	CTC
9	4/28/06	ISSUED CSC REVISED	CTC
no.	date	revisions	by chk

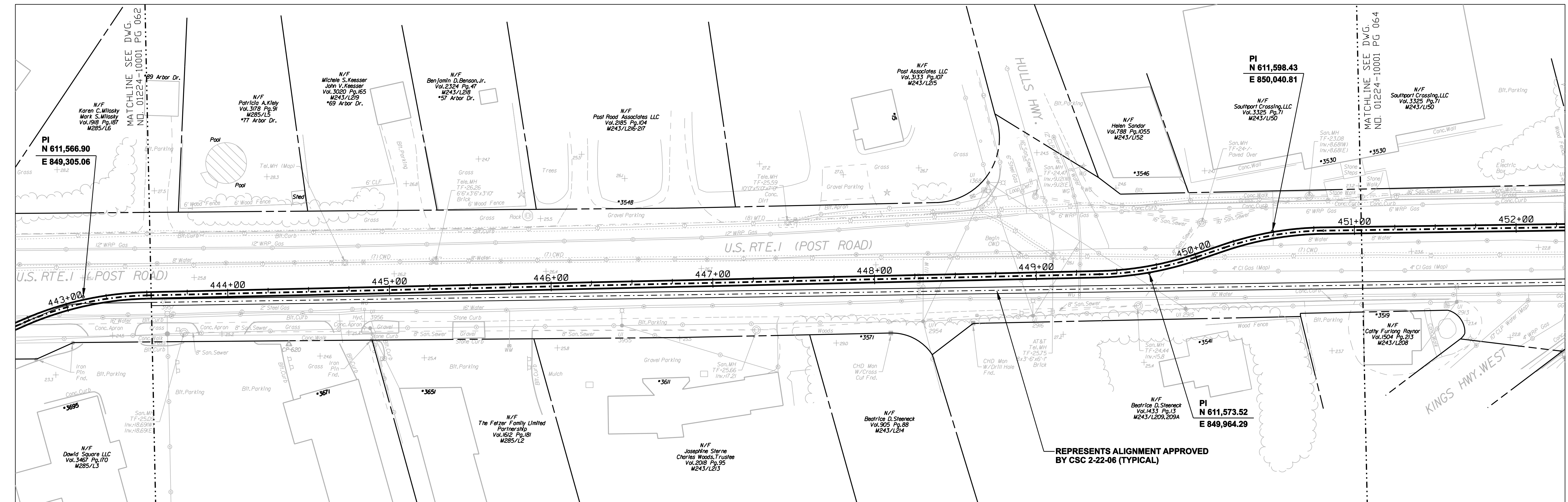
Burns & McDonnell
SINCE 1898

date 08/15/05 detailed L. ROWSE
designed C. COURTRIGHT checked S. NEWLAND

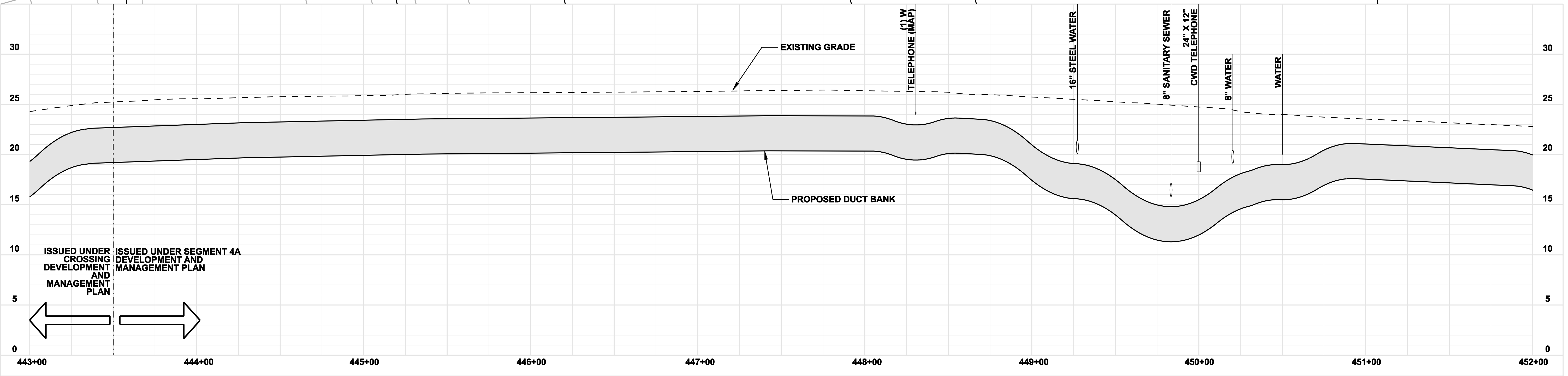
MF	NO.	DATE	REVISIONS	BY	CHK	APP	APP

NORTHEAST UTILITIES SERVICE CO.
FOR THE CONNECTICUT LIGHT & POWER COMPANY
TITLE MIDDLETOWN-NORWALK 345KV TRANSMISSION PROJECT
CITY OF BRIDGEPORT
INDEX KEY MAP

BY SEN-BMCD	CHKD	APP	APP
DATE 2-5-05	DATE	DATE	DATE
SCALE AS NOTED	DWG. NO. 01224-10002 PG 005		D

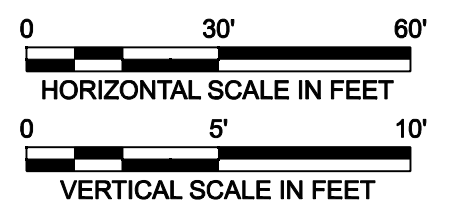

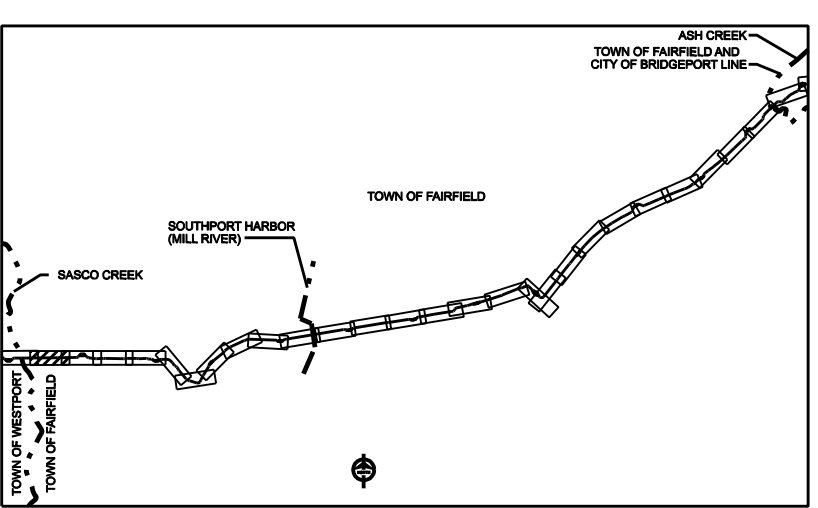


REPRESENTS ALIGNMENT APPROVED BY CSC 2-22-06 (TYPICAL)



ISSUED UNDER CROSSING DEVELOPMENT AND MANAGEMENT PLAN

ISSUED UNDER SEGMENT 4A DEVELOPMENT AND MANAGEMENT PLAN



FOR REFERENCE ONLY
NOT FOR CONSTRUCTION

DOCKET No. 272

no.	date	revisions	by	chk
8	4/17/06	ISSUED CIVIL REVISED BID	CTC	
7	4/17/06	ISSUED CABLE RFP	CTC	
6	4/17/06	ISSUED NU 3rd REVIEW	CTC	
5	1/11/06	ISSUED CIVIL RFP	CTC	
4	12/14/05	ISSUED CSC	CTC	
3	11/10/05	ISSUED NU FINAL REVIEW	CTC	
2	9/07/05	ISSUED DOT/MUNICIPALITY REVIEW	CTC	
9	4/28/06	ISSUED CSC REVISED	CTC	



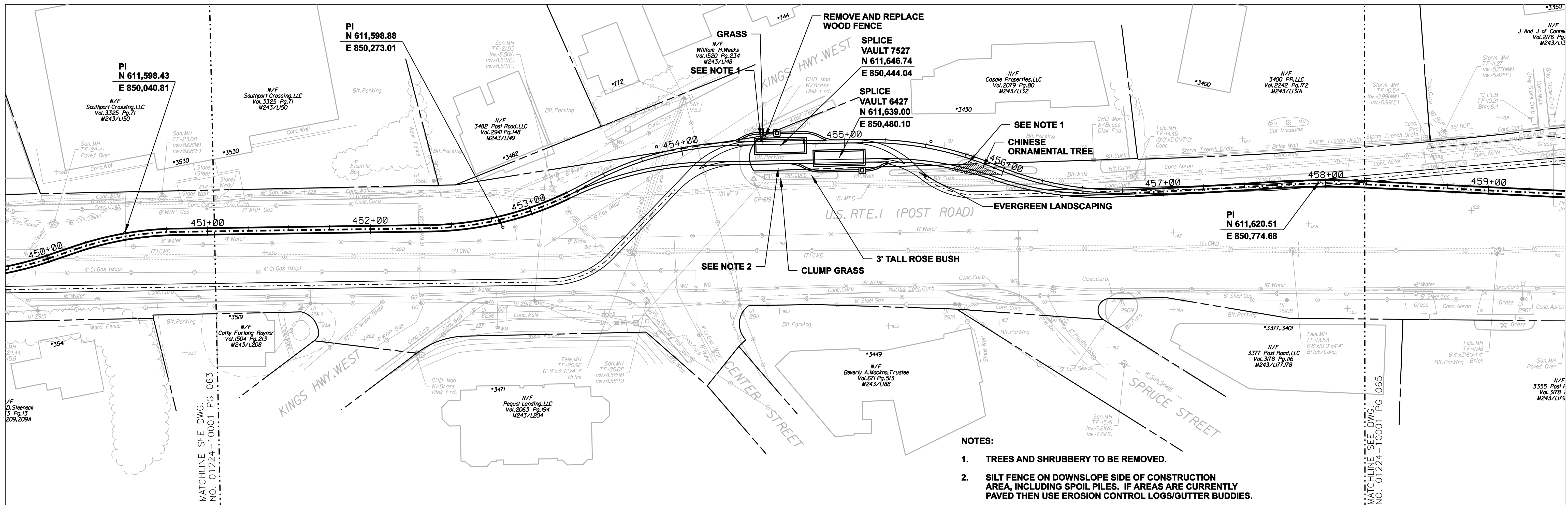
date 08/15/05
designed C. COURTRIGHT
detailed L. ROWSE
checked S. NEWLAND

MF	NO.	DATE	REVISIONS	BY	CHK	APP	APP

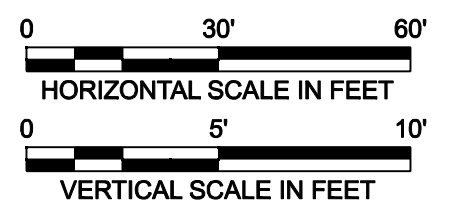

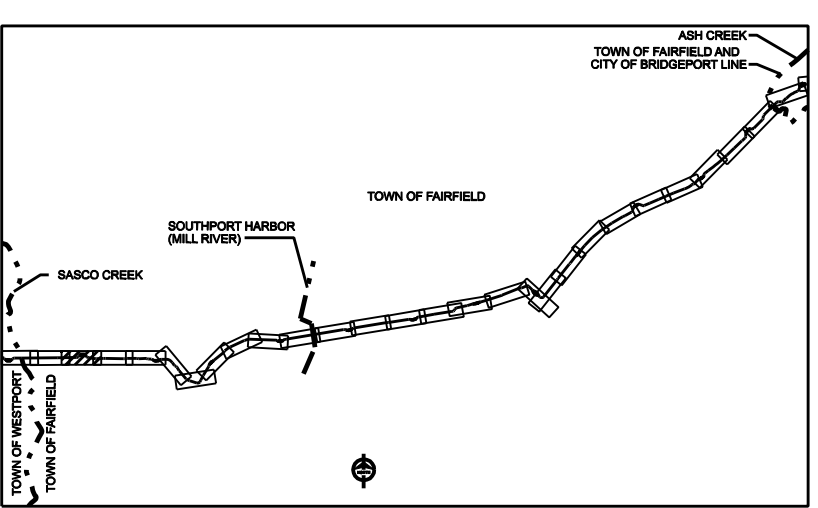
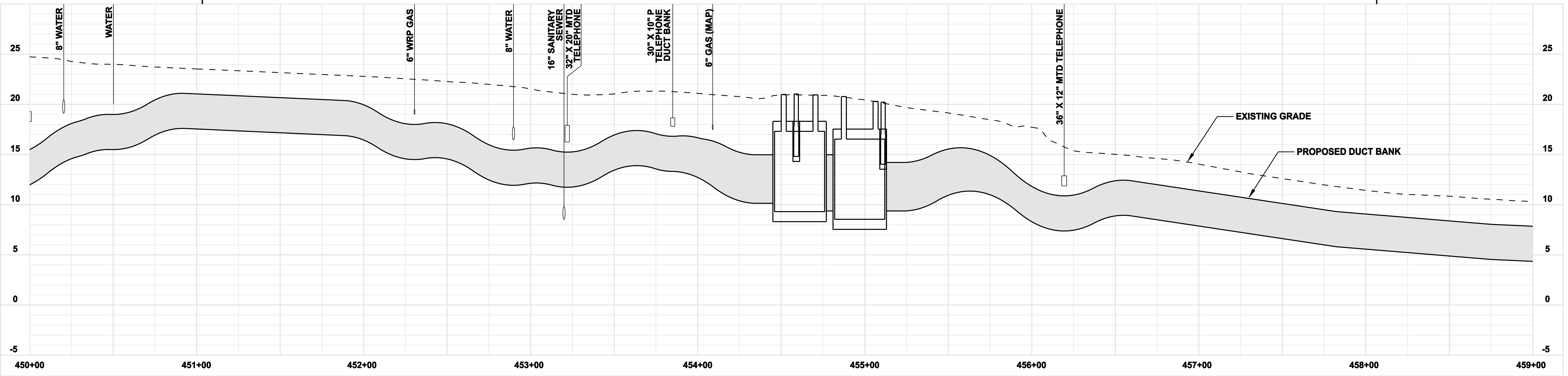
NORTHEAST UTILITIES SERVICE CO.
FOR THE CONNECTICUT LIGHT & POWER COMPANY
TITLE MIDDLETOWN-NORWALK 345KV TRANSMISSION PROJECT
TOWN OF FAIRFIELD ROUTE
PLAN AND PROFILE Sta. 443+00 to 452+00

BY SEN-BMCD	CHKD	APP	APP
DATE 2-5-05	DATE	DATE	DATE
SCALE AS NOTED	D	DWG. NO. 01224-10001 PG 063	

COPYRIGHT © 2005 BURNS & MCDONNELL ENGINEERING COMPANY, INC.



- NOTES:**
1. TREES AND SHRUBBERY TO BE REMOVED.
 2. SILT FENCE ON DOWNSLOPE SIDE OF CONSTRUCTION AREA, INCLUDING SPOIL PILES. IF AREAS ARE CURRENTLY PAVED THEN USE EROSION CONTROL LOGS/GUTTER BUDDIES.



**FOR REFERENCE ONLY
NOT FOR CONSTRUCTION**

DOCKET No. 272

no.	date	revisions	by	chk
8	4/17/06	ISSUED CIVIL REVISED BID		CTC
7	4/17/06	ISSUED CABLE RFP		CTC
6	4/17/06	ISSUED NU 3rd REVIEW		CTC
5	1/11/06	ISSUED CIVIL RFP		CTC
4	12/14/05	ISSUED CSC		CTC
3	11/10/05	ISSUED NU FINAL REVIEW		CTC
2	9/07/05	ISSUED DOT/MUNICIPALITY REVIEW		CTC
9	4/28/06	ISSUED CSC REVISED		CTC



date 08/15/05
designed C. COURTRIGHT
detailed L. ROWSE
checked S. NEWLAND

MF	NO.	DATE	REVISIONS	BY	CHK	APP	APP

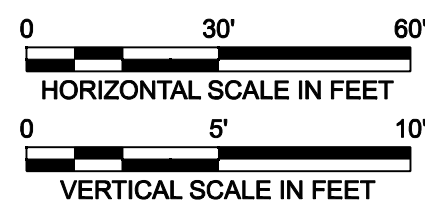

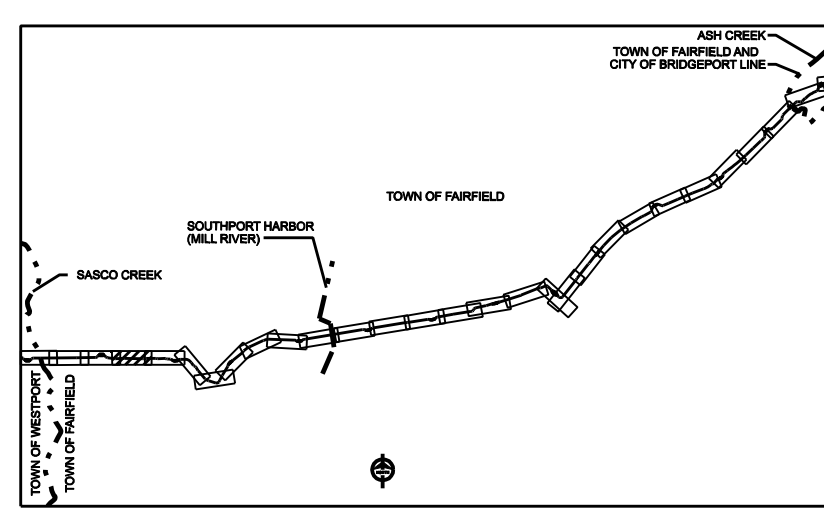
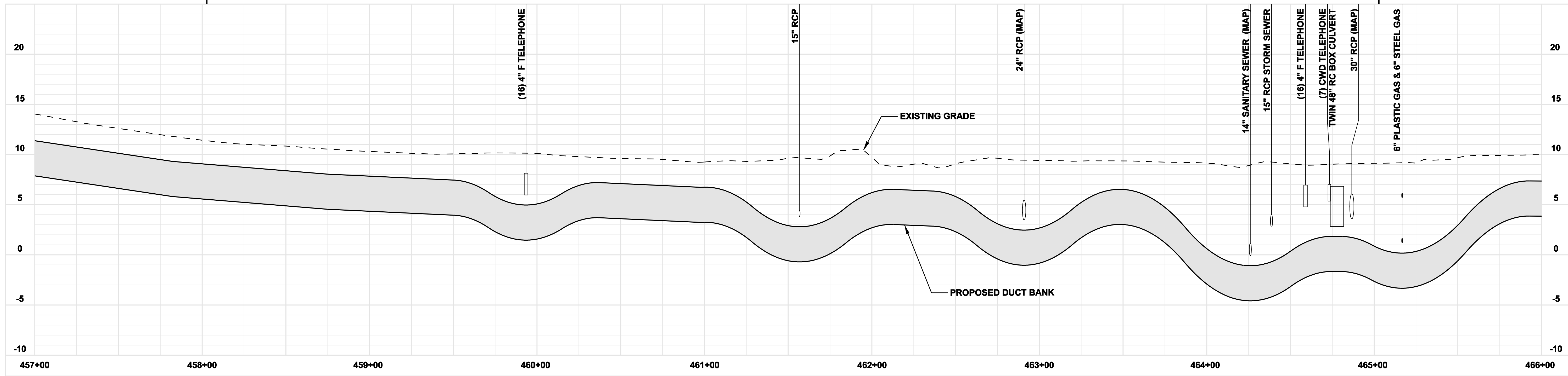
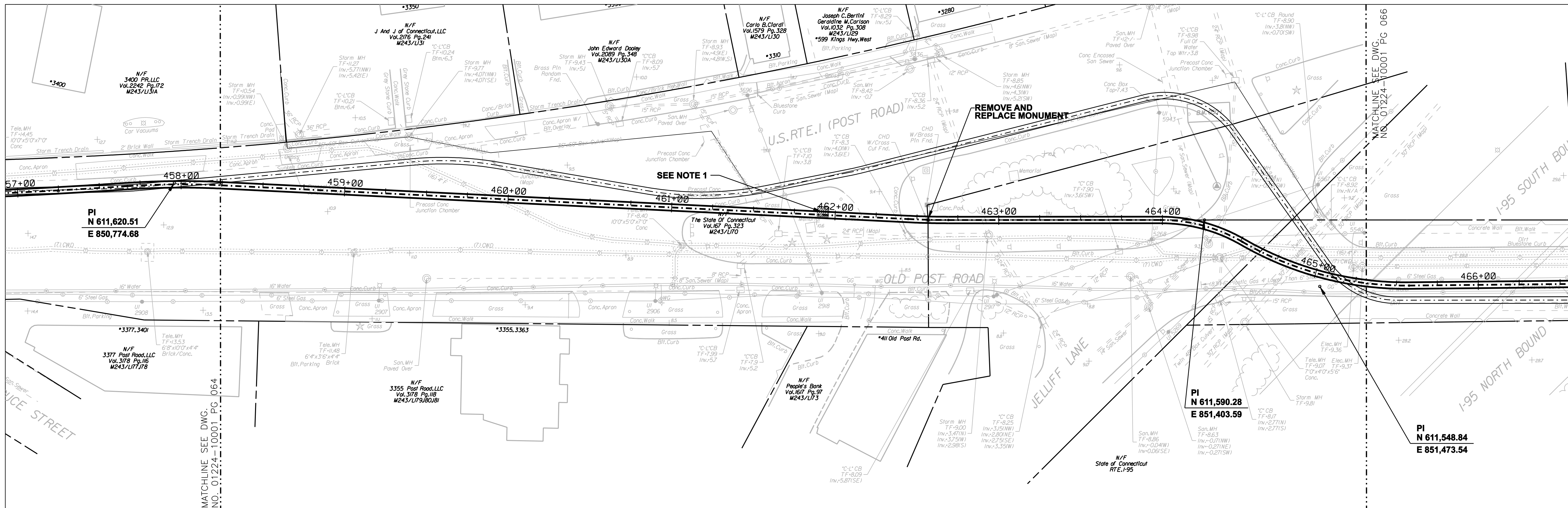
NORTHEAST UTILITIES SERVICE CO.

FOR THE CONNECTICUT LIGHT & POWER COMPANY

TITLE MIDDLETOWN-NORWALK 345KV TRANSMISSION PROJECT

TOWN OF FAIRFIELD ROUTE
PLAN AND PROFILE Sta. 450+00 to 459+00

BY SEN-BMCD	CHKD	APP	APP
DATE 2-5-05	DATE	DATE	DATE
SCALE AS NOTED	D	DWG. NO. 01224-10001 PG 064	



FOR REFERENCE ONLY
NOT FOR CONSTRUCTION

DOCKET No. 272

no.	date	revisions	by	chk
8	4/17/06	ISSUED CIVIL REVISED BID		CTC
7	4/17/06	ISSUED CABLE RFP		CTC
6	4/17/06	ISSUED NU 3rd REVIEW		CTC
5	1/11/06	ISSUED CIVIL RFP		CTC
4	12/14/05	ISSUED CSC		CTC
3	11/10/05	ISSUED NU FINAL REVIEW		CTC
2	9/07/05	ISSUED DOT/MUNICIPALITY REVIEW		CTC
9	4/28/06	ISSUED CSC REVISED		CTC

Burns & McDonnell
SINCE 1898

date: 08/15/05
designed: C. COURTRIGHT

detailed: L. ROWSE
checked: S. NEWLAND

MF	NO.	DATE	REVISIONS	BY	CHK	APP	APP

NORTHEAST UTILITIES SERVICE CO.

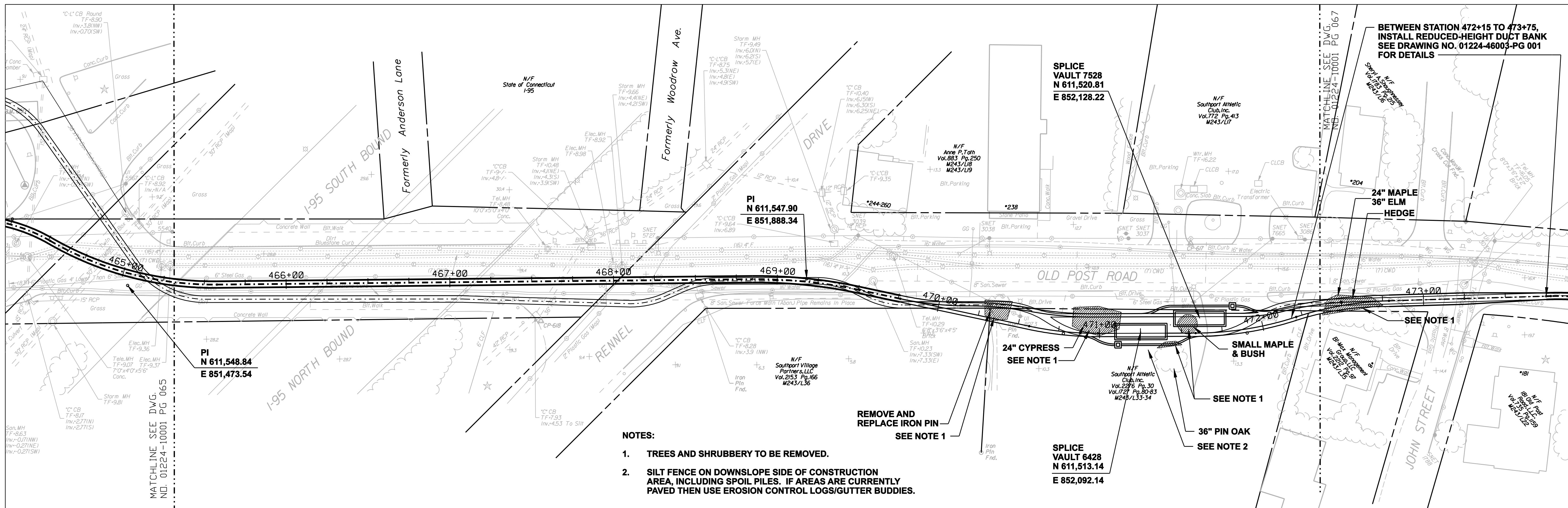
FOR THE CONNECTICUT LIGHT & POWER COMPANY

TITLE: MIDDLETOWN-NORWALK 345KV TRANSMISSION PROJECT

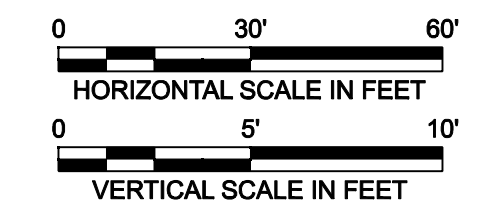

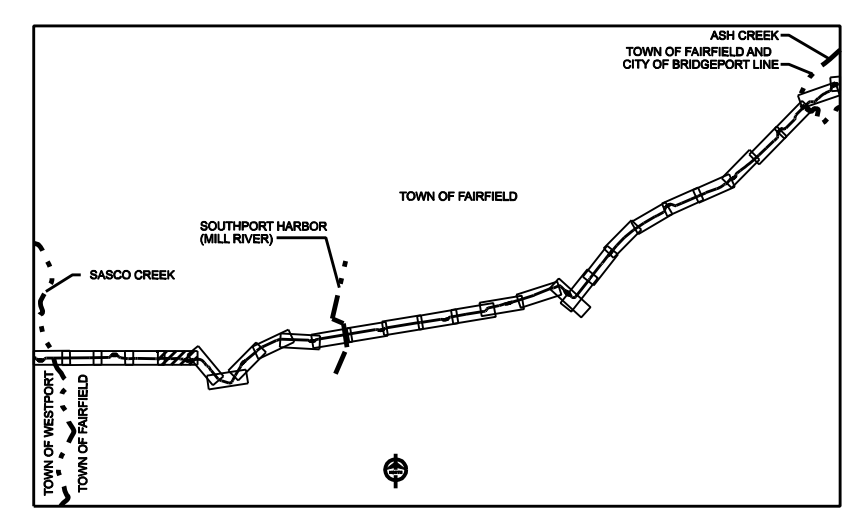
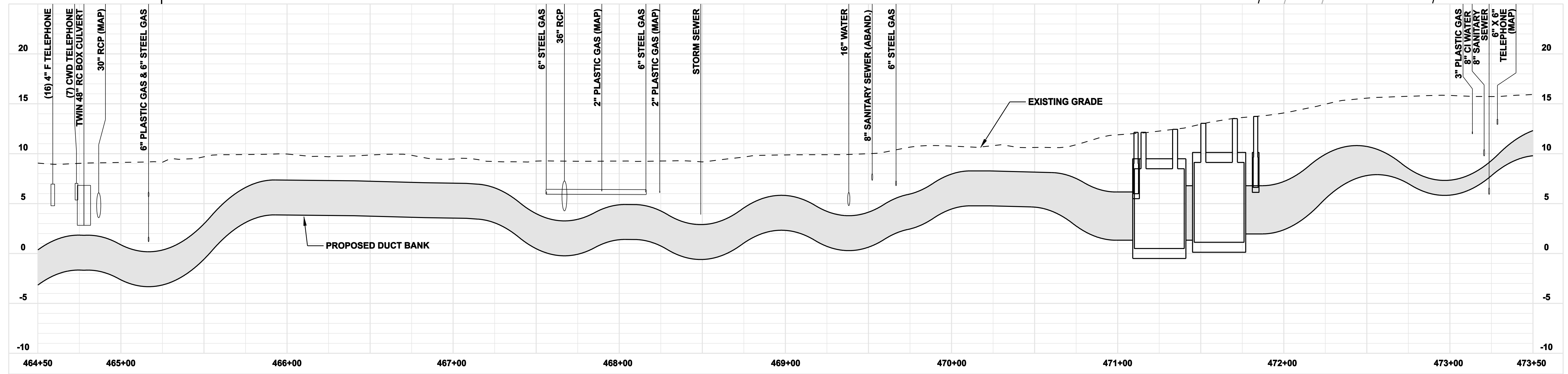
TOWN OF FAIRFIELD ROUTE
PLAN AND PROFILE Sta. 457+00 to 466+00

BY SEN-BMCD	CHKD	APP	APP
DATE 2-5-05	DATE	DATE	DATE
SCALE AS NOTED	D	DWG. NO. 01224-10001 PG 065	

COPYRIGHT © 2005 BURNS & McDONNELL ENGINEERING COMPANY, INC.



- NOTES:**
1. TREES AND SHRUBBERY TO BE REMOVED.
 2. SILT FENCE ON DOWNSLOPE SIDE OF CONSTRUCTION AREA, INCLUDING SPOIL PILES. IF AREAS ARE CURRENTLY PAVED THEN USE EROSION CONTROL LOGS/GUTTER BUDDIES.



**FOR REFERENCE ONLY
NOT FOR CONSTRUCTION**

DOCKET No. 272

no.	date	revisions	by	chk
8	4/17/06	ISSUED CIVIL REVISED BID	CTC	
7	4/17/06	ISSUED CABLE RFP	CTC	
6	4/17/06	ISSUED NU 3rd REVIEW	CTC	
5	1/11/06	ISSUED CIVIL RFP	CTC	
4	12/14/05	ISSUED CSC	CTC	
3	11/10/05	ISSUED NU FINAL REVIEW	CTC	
2	9/07/05	ISSUED DOT/MUNICIPALITY REVIEW	CTC	
9	4/28/06	ISSUED CSC REVISED	CTC	

Burns & McDonnell
SINCE 1898

date: 08/15/05
designed: C. COURTRIGHT
detailed: L. ROWSE
checked: S. NEWLAND

MF	NO.	DATE	REVISIONS	BY	CHK	APP	APP

NORTHEAST UTILITIES SERVICE CO.

FOR THE CONNECTICUT LIGHT & POWER COMPANY

TITLE: MIDDLETOWN-NORWALK 345KV TRANSMISSION PROJECT

TOWN OF FAIRFIELD ROUTE
PLAN AND PROFILE Sta. 464+50 to 473+50

BY SEN-BMCD	CHKD	APP	APP
DATE 2-5-05	DATE	DATE	DATE
SCALE AS NOTED	D	DWG. NO. 01224-10001 PG 066	

**BETWEEN STATION 472+15 TO 473+75,
INSTALL REDUCED-HEIGHT DUCT BANK
SEE DRAWING NO. 01224-46003-PG 001
FOR DETAILS**

N/F
The Sasquaug Association for
Southport Improvement, Inc.
Vol. 274 Pg. 228
M243/L15

PI
N 611,533.14
E 852,421.26

PI
N 611,358.48
E 852,547.03

PI
N 611,174.21
E 852,689.63

PI
N 611,157.09
E 852,697.88

PI
N 611,290.31
E 852,580.82

PI
N 611,229.34
E 852,636.18

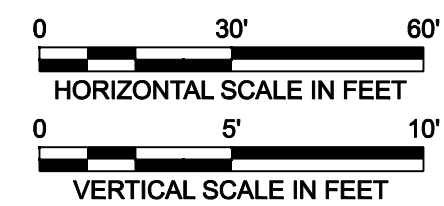

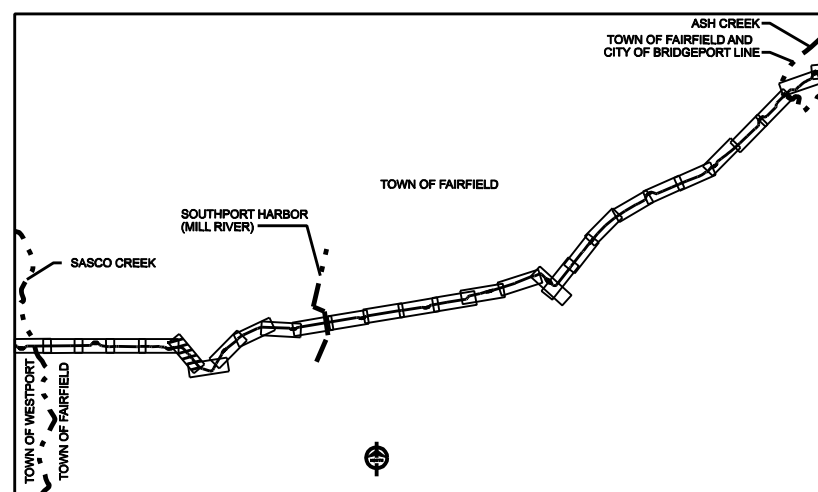
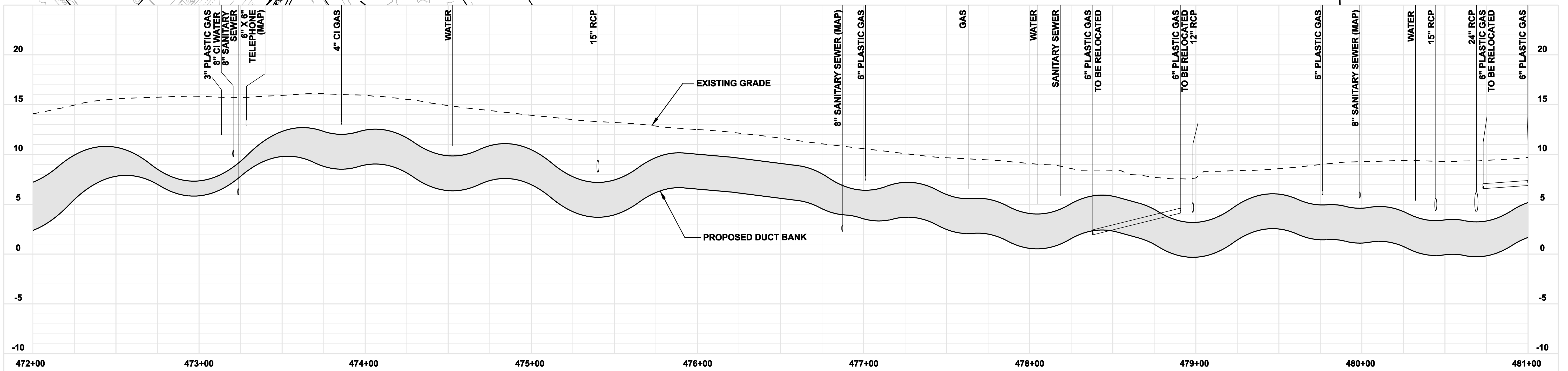
PI
N 611,212.21
E 852,658.09

PI
N 611,106.66
E 852,731.25

NOTE:
1. TREES AND SHRUBBERY TO BE REMOVED.

24" MAPLE
36" ELM
HEDGE

SEE NOTE 1



**FOR REFERENCE ONLY
NOT FOR CONSTRUCTION**

DOCKET No. 272

no.	date	revisions	by	chk
8	4/17/06	ISSUED CIVIL REVISED BID	CTC	
7	4/17/06	ISSUED CABLE RFP	CTC	
6	4/17/06	ISSUED NU 3rd REVIEW	CTC	
5	1/11/06	ISSUED CIVIL RFP	CTC	
4	12/14/05	ISSUED CSC	CTC	
3	11/10/05	ISSUED NU FINAL REVIEW	CTC	
2	9/07/05	ISSUED DOT/MUNICIPALITY REVIEW	CTC	
9	4/28/06	ISSUED CSC REVISED	CTC	

Burns & McDonnell
SINCE 1898

date 08/15/05
designed C. COURTRIGHT

detailed L. ROWSE
checked S. NEWLAND

MF	NO.	DATE	REVISIONS	BY	CHK	APP	APP

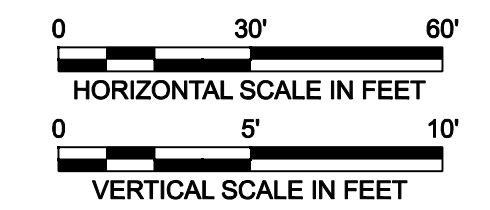

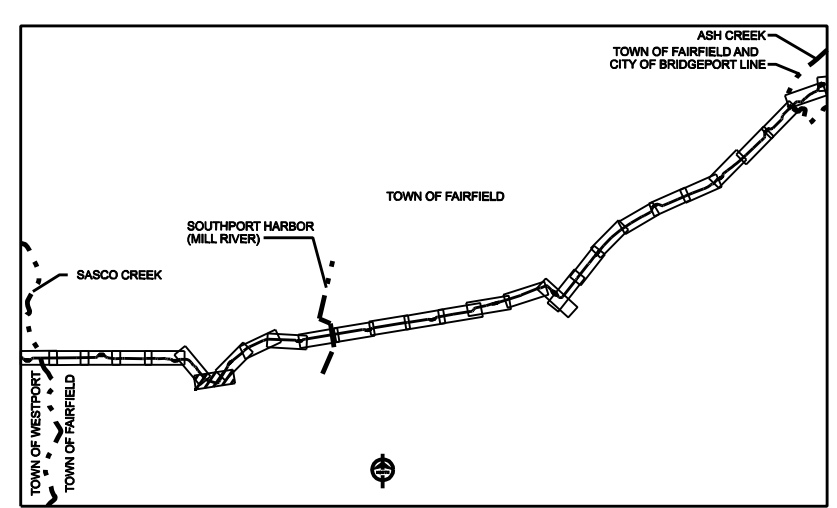
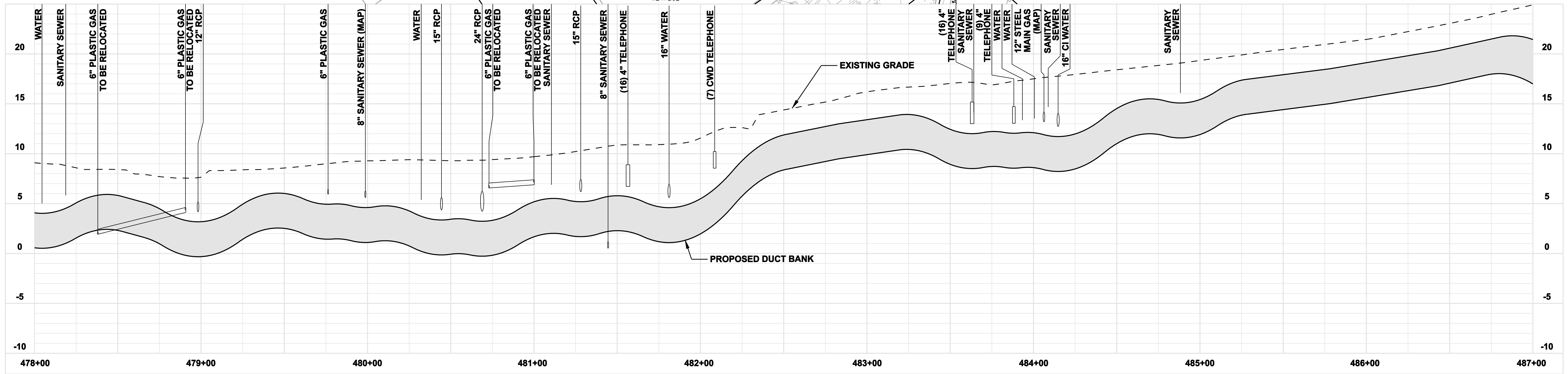
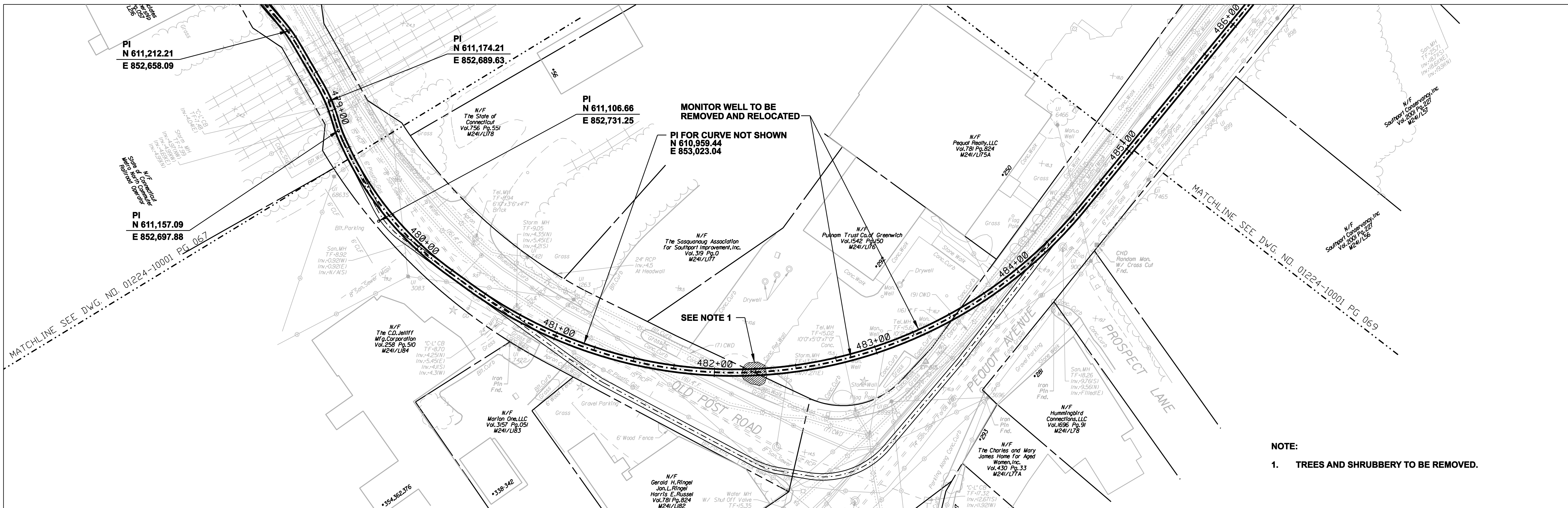
NORTHEAST UTILITIES SERVICE CO.

FOR THE CONNECTICUT LIGHT & POWER COMPANY

TITLE MIDDLETOWN-NORWALK 345KV TRANSMISSION PROJECT

TOWN OF FAIRFIELD ROUTE
PLAN AND PROFILE Sta. 472+00 to 481+00

BY SEN-BMCD	CHKD	APP	APP
DATE 2-5-05	DATE	DATE	DATE
SCALE AS NOTED	D	DWG. NO. 01224-10001 PG 067	



FOR REFERENCE ONLY
NOT FOR CONSTRUCTION

DOCKET No. 272

no.	date	revisions	by	chk
8	4/17/06	ISSUED CIVIL REVISED BID	CTC	
7	4/17/06	ISSUED CABLE RFP	CTC	
6	4/17/06	ISSUED NU 3rd REVIEW	CTC	
5	1/11/06	ISSUED CIVIL RFP	CTC	
4	12/14/05	ISSUED CSC	CTC	
3	11/10/05	ISSUED NU FINAL REVIEW	CTC	
2	9/07/05	ISSUED DOT/MUNICIPALITY REVIEW	CTC	
9	4/28/06	ISSUED CSC REVISED	CTC	

Burns & McDonnell
SINCE 1898

date: 08/15/05
designed: C. COURTRIGHT
detailed: L. ROWSE
checked: S. NEWLAND

MF	NO.	DATE	REVISIONS	BY	CHK	APP	APP

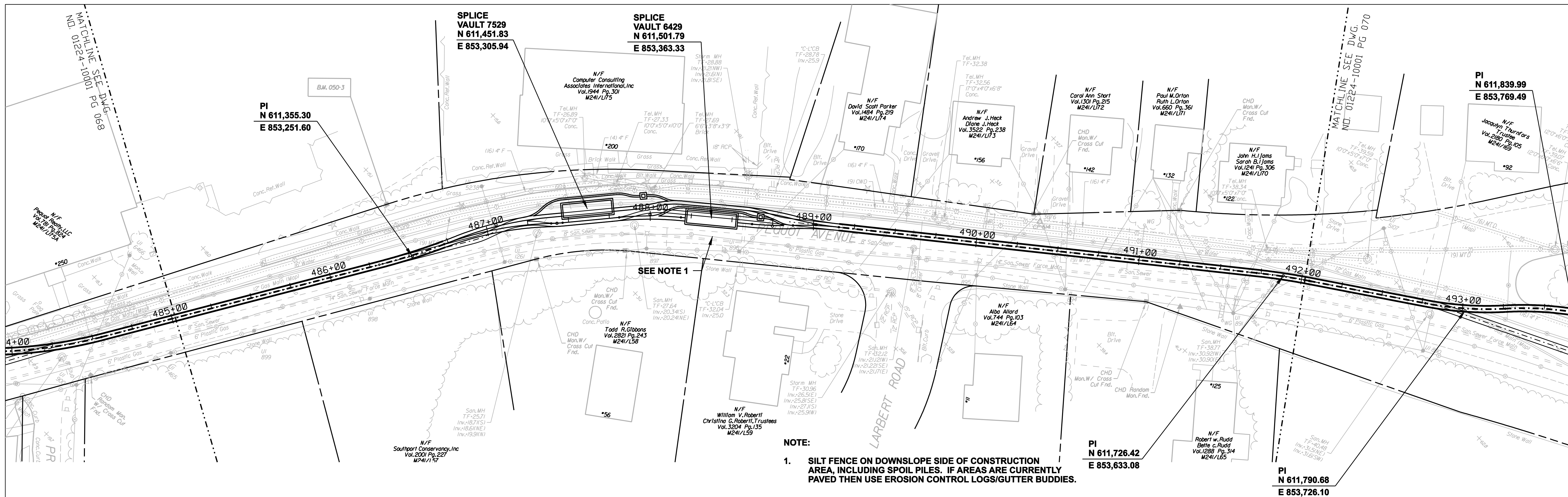
NORTHEAST UTILITIES SERVICE CO.

FOR THE CONNECTICUT LIGHT & POWER COMPANY

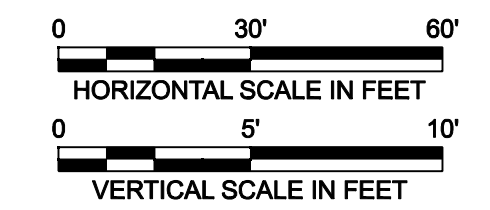

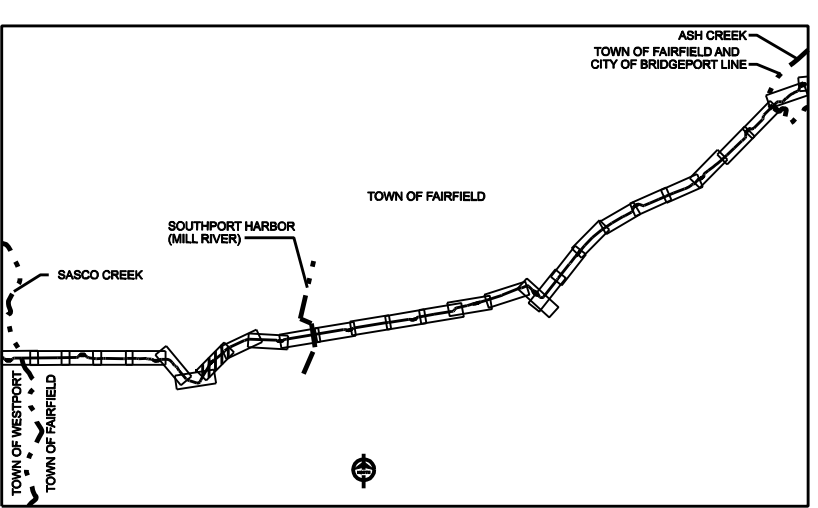
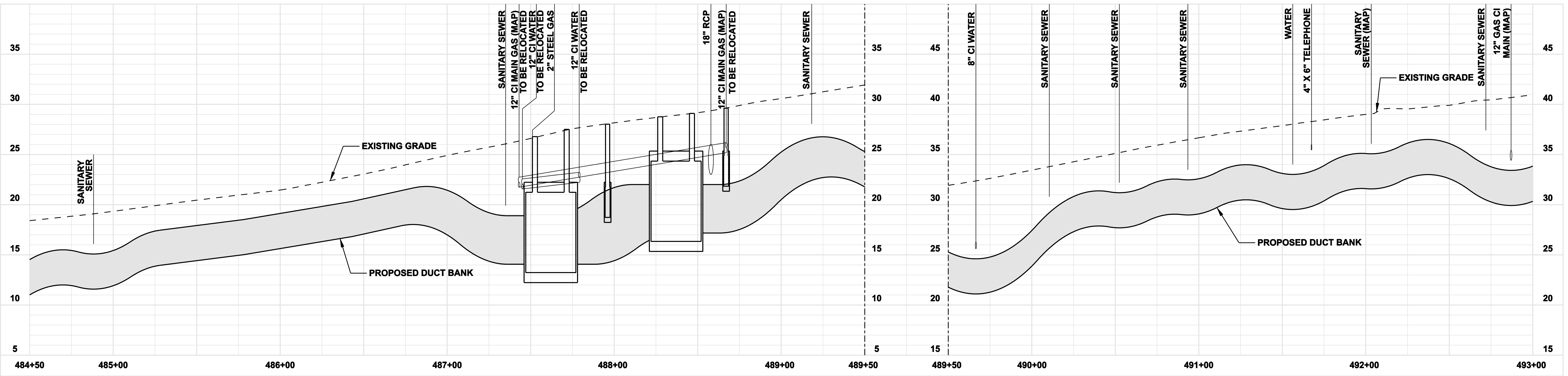
TITLE: MIDDLETOWN-NORWALK 345KV TRANSMISSION PROJECT

TOWN OF FAIRFIELD ROUTE
PLAN AND PROFILE Sta. 478+00 to 487+00

BY SEN-BMCD	CHKD	APP	APP
DATE 2-5-05	DATE	DATE	DATE
SCALE AS NOTED	DWG. NO.	01224-10001 PG 068	



NOTE:
 1. SILT FENCE ON DOWNSLOPE SIDE OF CONSTRUCTION AREA, INCLUDING SPOIL PILES. IF AREAS ARE CURRENTLY PAVED THEN USE EROSION CONTROL LOGS/GUTTER BUDDIES.



**FOR REFERENCE ONLY
 NOT FOR CONSTRUCTION**

no.	date	revisions	by	chk
8	4/17/06	ISSUED CIVIL REVISED BID	CTC	
7	4/17/06	ISSUED CABLE RFP	CTC	
6	4/17/06	ISSUED NU 3rd REVIEW	CTC	
5	1/11/06	ISSUED CIVIL RFP	CTC	
4	12/14/05	ISSUED CSC	CTC	
3	11/10/05	ISSUED NU FINAL REVIEW	CTC	
2	9/07/05	ISSUED DOT/MUNICIPALITY REVIEW	CTC	
9	4/28/06	ISSUED CSC REVISED	CTC	

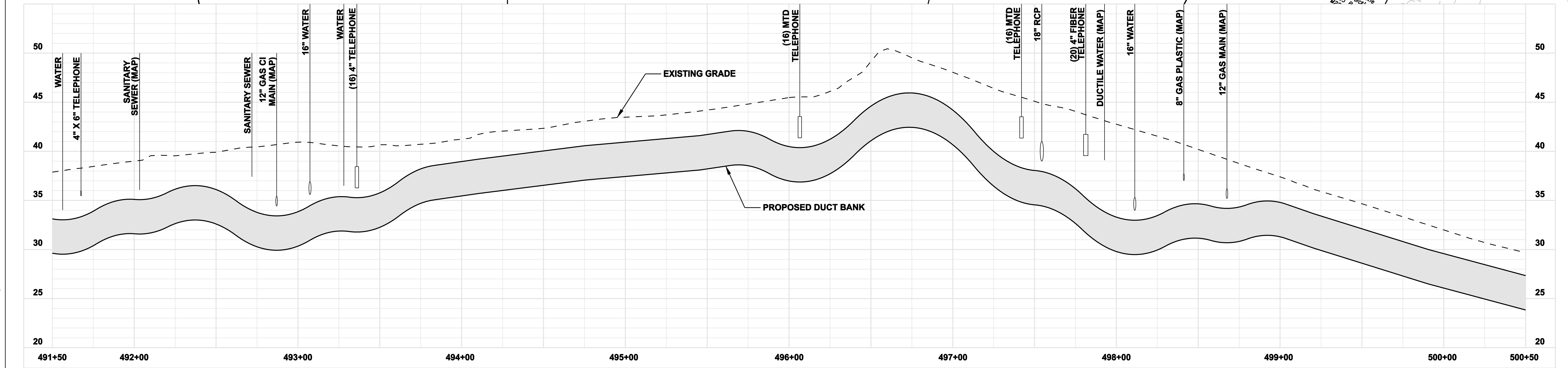
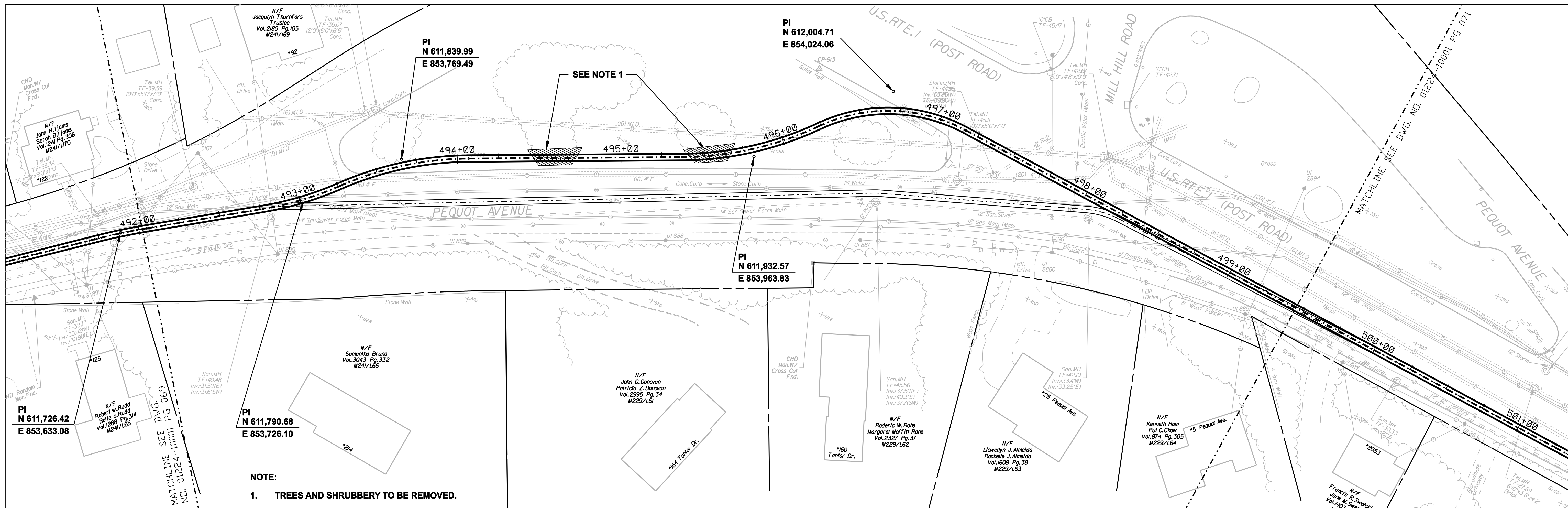


date 08/15/05
 designed C. COURTRIGHT
 detailed L. ROWSE
 checked S. NEWLAND

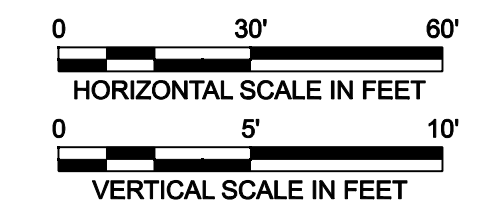
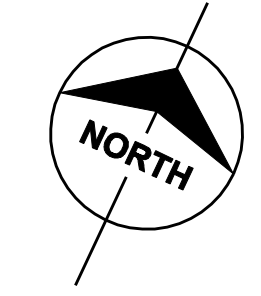
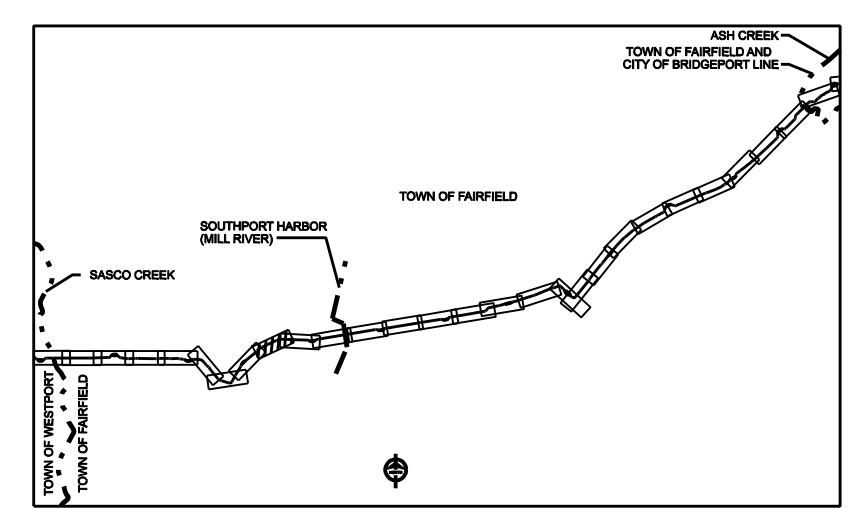
MF	NO.	DATE	REVISIONS	BY	CHK	APP	APP

NORTHEAST UTILITIES SERVICE CO.			
FOR THE CONNECTICUT LIGHT & POWER COMPANY			
TITLE MIDDLETOWN-NORWALK 345KV TRANSMISSION PROJECT			
TOWN OF FAIRFIELD ROUTE PLAN AND PROFILE Sta. 484+50 to 493+00			
BY SEN-BMCD	CHKD	APP	APP
DATE 2-5-05	DATE	DATE	DATE
SCALE AS NOTED	DWG. NO.	01224-10001 PG 069	

COPYRIGHT © 2005 BURNS & MCDONNELL ENGINEERING COMPANY, INC.



NOTE:
1. TREES AND SHRUBBERY TO BE REMOVED.



**FOR REFERENCE ONLY
NOT FOR CONSTRUCTION**

DOCKET No. 272

no.	date	revisions	by	chk
8	4/17/06	ISSUED CIVIL REVISED BID	CTC	
7	4/17/06	ISSUED CABLE RFP	CTC	
6	4/17/06	ISSUED NU 3rd REVIEW	CTC	
5	1/11/06	ISSUED CIVIL RFP	CTC	
4	12/14/05	ISSUED CSC	CTC	
3	11/10/05	ISSUED NU FINAL REVIEW	CTC	
2	9/07/05	ISSUED DOT/MUNICIPALITY REVIEW	CTC	
9	4/28/06	ISSUED CSC REVISED	CTC	

Burns & McDonnell
SINCE 1898

date: 08/15/05
designed: C. COURTRIGHT

detailed: L. ROWSE
checked: S. NEWLAND

MF	NO.	DATE	REVISIONS	BY	CHK	APP	APP

NORTHEAST UTILITIES SERVICE CO.

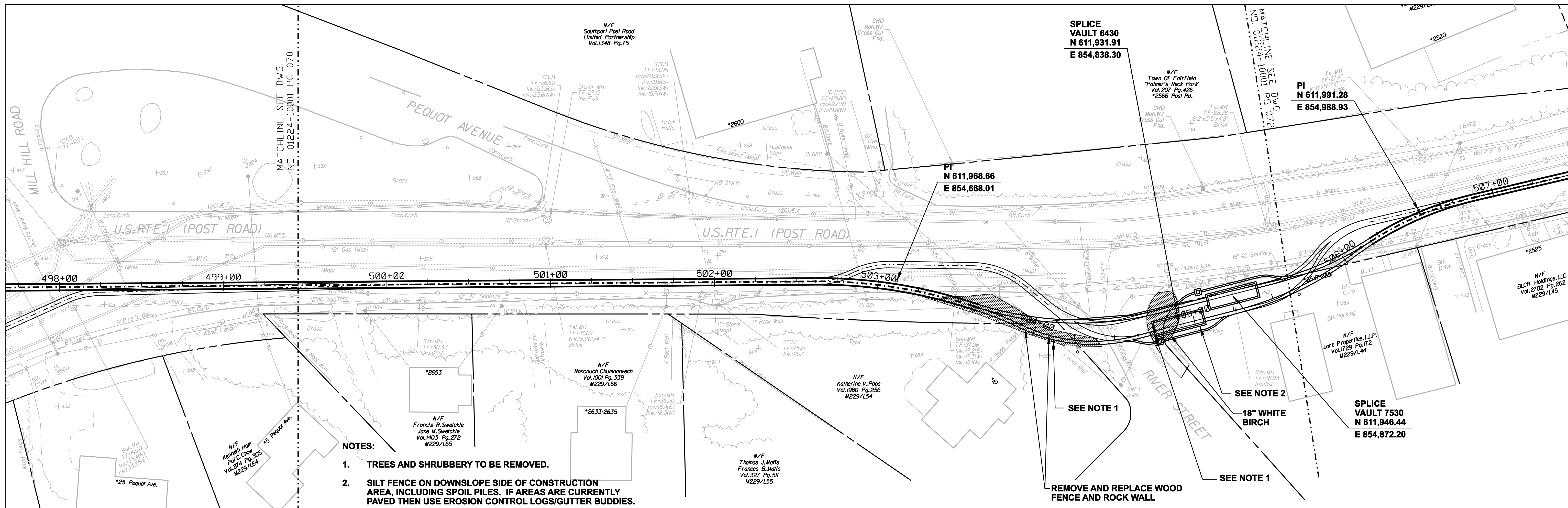
FOR THE CONNECTICUT LIGHT & POWER COMPANY

TITLE: MIDDLETOWN-NORWALK 345KV TRANSMISSION PROJECT

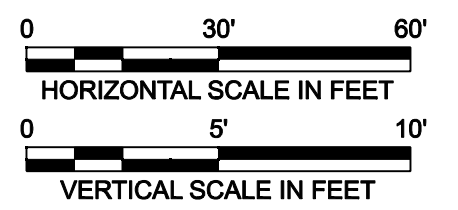

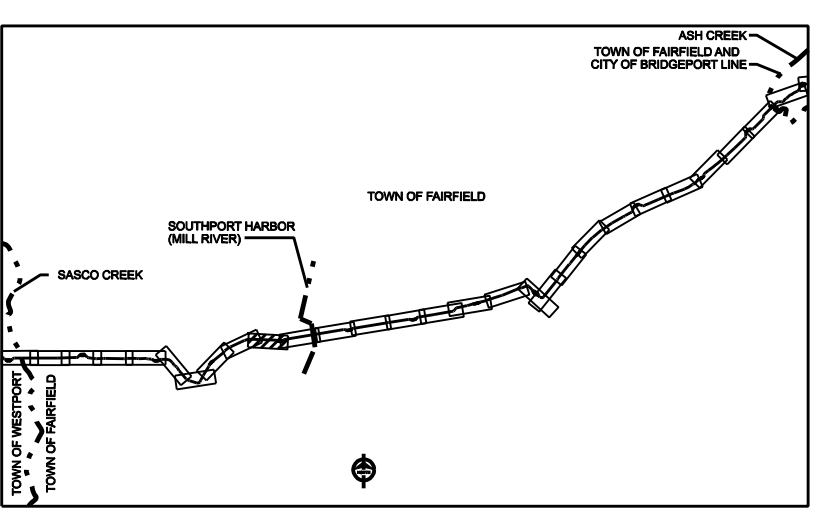
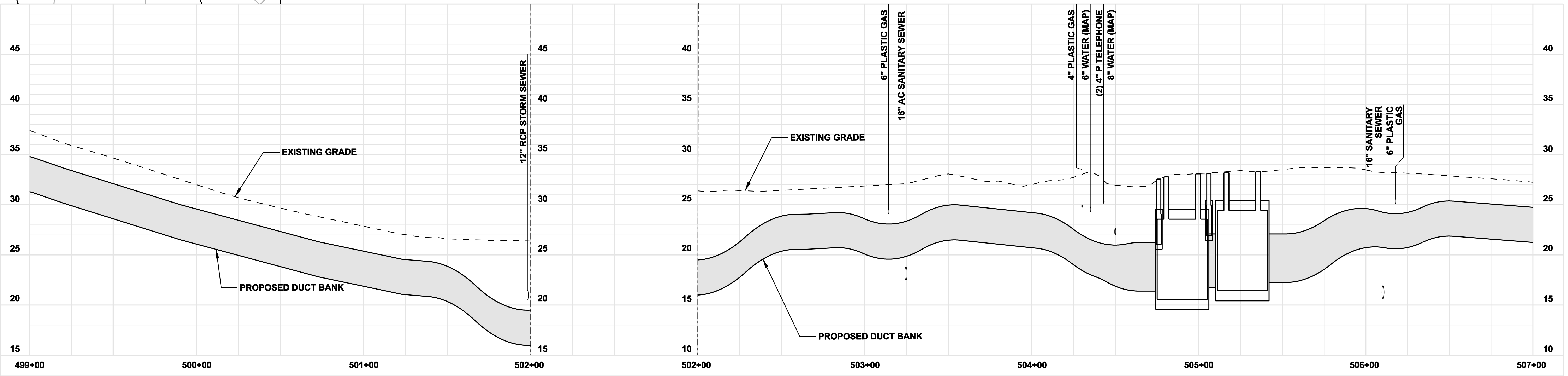
TOWN OF FAIRFIELD ROUTE
PLAN AND PROFILE Sta. 491+50 to 500+50

BY SEN-BMCD	CHKD	APP	APP
DATE 2-5-05	DATE	DATE	DATE
SCALE AS NOTED	D	DWG. NO. 01224-10001 PG 070	

COPYRIGHT © 2005 BURNS & MCDONNELL ENGINEERING COMPANY, INC.



- NOTES:**
1. TREES AND SHRUBBERY TO BE REMOVED.
 2. SILT FENCE ON DOWNSLOPE SIDE OF CONSTRUCTION AREA, INCLUDING SPOIL PILES. IF AREAS ARE CURRENTLY PAVED THEN USE EROSION CONTROL LOGS/GUTTER BUDDIES.



**FOR REFERENCE ONLY
NOT FOR CONSTRUCTION**

DOCKET No. 272

no.	date	revisions	by	chk
8	4/17/06	ISSUED CABLE RFP		CTC
7	4/17/06	ISSUED NU 3rd REVIEW		CTC
1-U	2-10-06	ADDENDUM		CTC
5	1/11/06	ISSUED CIVIL RFP		CTC
4	12/14/05	ISSUED CSC		CTC
3	11/10/05	ISSUED NU FINAL REVIEW		CTC
10	4/28/06	ISSUED CSC REVISED		CTC
9	4/17/06	ISSUED CIVIL REVISED BID		CTC

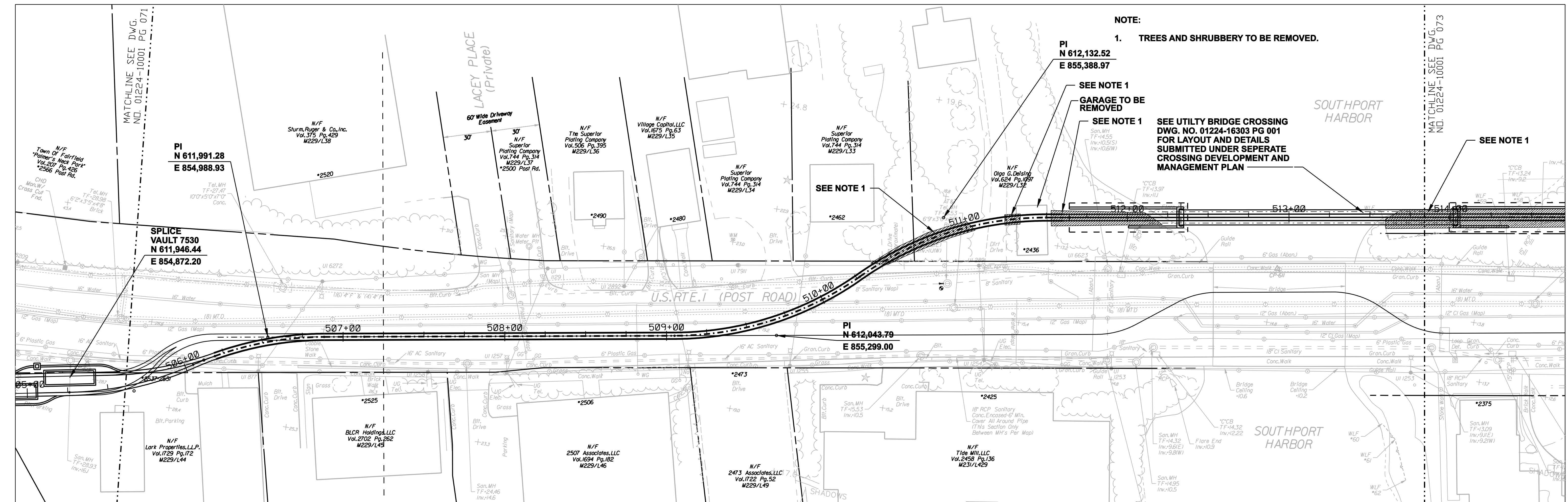


date 08/15/05
designed C. COURTRIGHT
detailed L. ROWSE
checked S. NEWLAND

MF	NO.	DATE	REVISIONS	BY	CHK	APP	APP

NORTHEAST UTILITIES SERVICE CO.			
FOR THE CONNECTICUT LIGHT & POWER COMPANY			
TITLE MIDDLETOWN-NORWALK 345KV TRANSMISSION PROJECT			
TOWN OF FAIRFIELD ROUTE PLAN AND PROFILE Sta. 499+00 to 507+00			
BY SEN-BMCD	CHKD	APP	APP
DATE 2-5-05	DATE	DATE	DATE
SCALE AS NOTED	D	DWG. NO. 01224-10001 PG 071	

COPYRIGHT © 2005 BURNS & MCDONNELL ENGINEERING COMPANY, INC.



NOTE:
1. TREES AND SHRUBBERY TO BE REMOVED.

PI
N 612,132.52
E 855,388.97

SEE NOTE 1
GARAGE TO BE REMOVED

SEE NOTE 1

SEE UTILITY BRIDGE CROSSING
DWG. NO. 01224-16303 PG 001
FOR LAYOUT AND DETAILS
SUBMITTED UNDER SEPARATE
CROSSING DEVELOPMENT AND
MANAGEMENT PLAN

SEE NOTE 1

PI
N 611,991.28
E 854,988.93

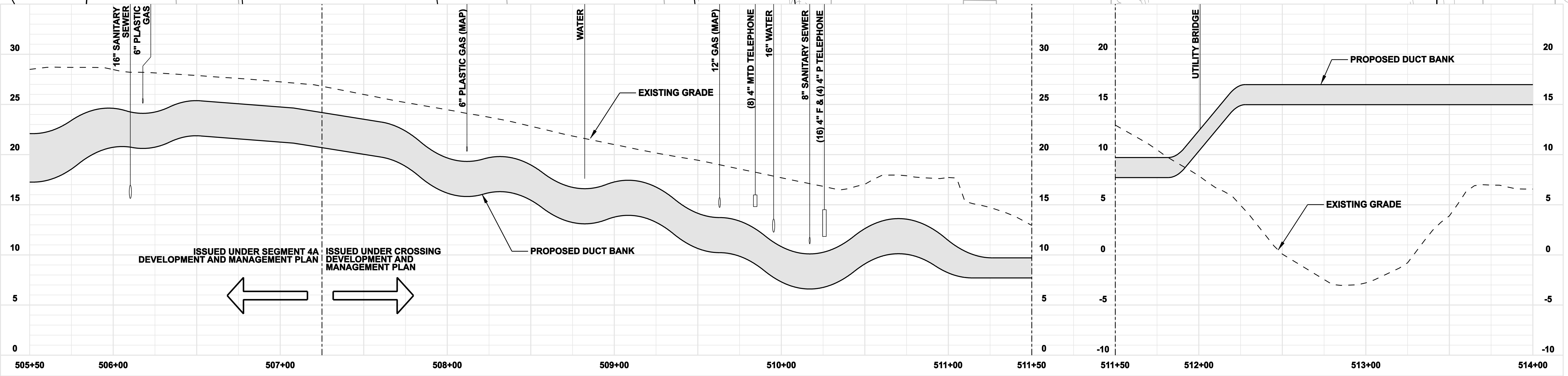
SPLICE
VAULT 7530
N 611,946.44
E 854,872.20

SEE NOTE 1

PI
N 612,043.79
E 855,299.00

MATCHLINE SEE DWG.
NO. 01224-10001 PG 071

MATCHLINE SEE DWG.
NO. 01224-10001 PG 073



ISSUED UNDER SEGMENT 4A
DEVELOPMENT AND MANAGEMENT PLAN

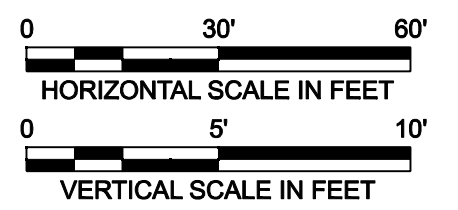
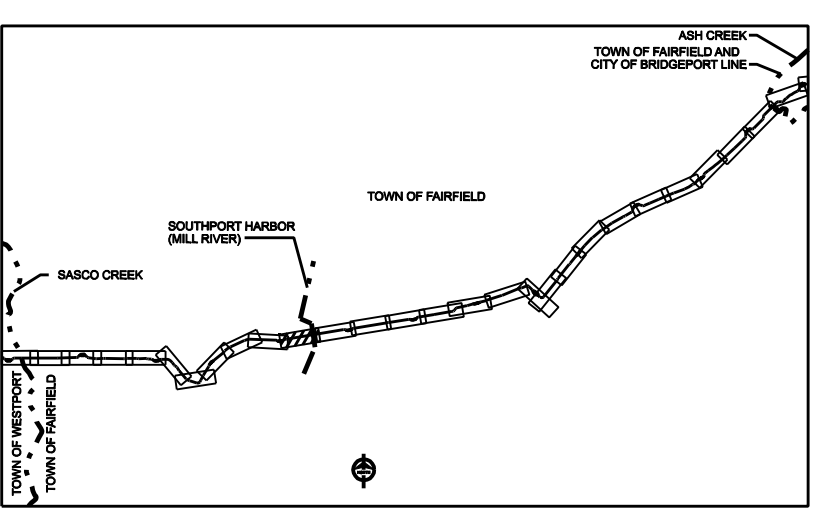
ISSUED UNDER CROSSING
DEVELOPMENT AND MANAGEMENT PLAN

PROPOSED DUCT BANK

EXISTING GRADE

PROPOSED DUCT BANK

EXISTING GRADE



FOR REFERENCE ONLY
NOT FOR CONSTRUCTION

DOCKET No. 272

no.	date	revisions	by	chk
8	4/17/06	ISSUED CIVIL REVISED BID	CTC	
7	4/17/06	ISSUED CABLE RFP	CTC	
6	4/17/06	ISSUED NU 3rd REVIEW	CTC	
5	1/11/06	ISSUED CIVIL RFP	CTC	
4	12/14/05	ISSUED CSC	CTC	
3	11/10/05	ISSUED NU FINAL REVIEW	CTC	
2	9/07/05	ISSUED DOT/MUNICIPALITY REVIEW	CTC	
9	4/28/06	ISSUED CSC REVISED	CTC	

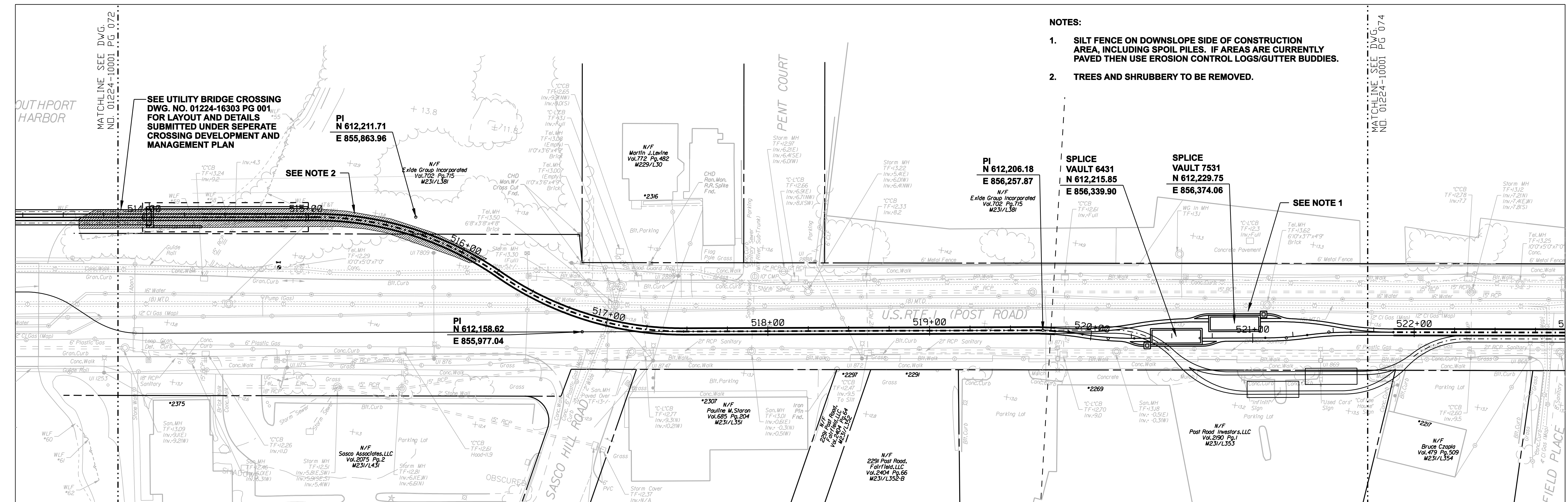


date 08/15/05
designed C. COURTRIGHT
detailed L. ROWSE
checked S. NEWLAND

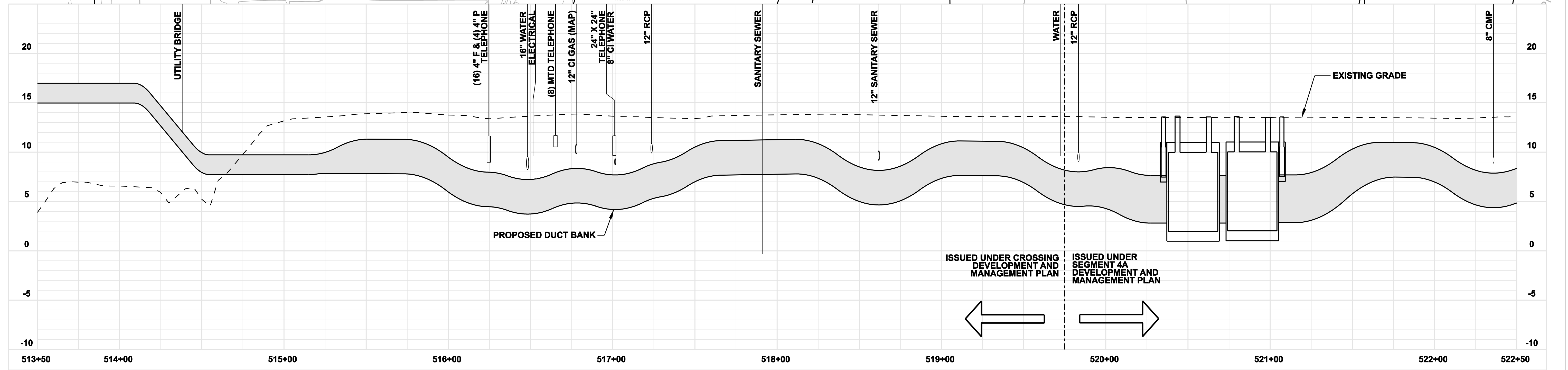
MF	NO.	DATE	REVISIONS	BY	CHK	APP	APP

NORTHEAST UTILITIES SERVICE CO.			
FOR THE CONNECTICUT LIGHT & POWER COMPANY			
TITLE MIDDLETOWN-NORWALK 345KV TRANSMISSION PROJECT			
TOWN OF FAIRFIELD ROUTE PLAN AND PROFILE Sta. 505+50 to 514+00			
BY SEN-BMCD	CHKD	APP	APP
DATE 2-5-05	DATE	DATE	DATE
SCALE AS NOTED	DWG. NO.		01224-10001 PG 072
	D		

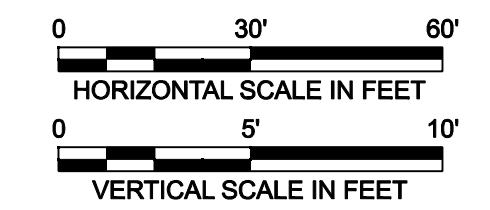

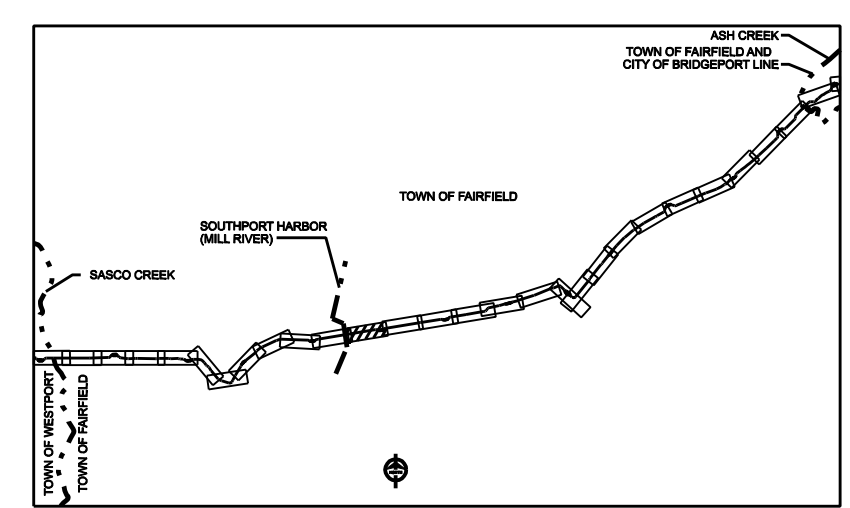
COPYRIGHT © 2005 BURNS & MCDONNELL ENGINEERING COMPANY, INC.



- NOTES:**
- SILT FENCE ON DOWNSLOPE SIDE OF CONSTRUCTION AREA, INCLUDING SPOIL PILES. IF AREAS ARE CURRENTLY PAVED THEN USE EROSION CONTROL LOGS/GUTTER BUDDIES.**
 - TREES AND SHRUBBERY TO BE REMOVED.**



COPYRIGHT © 2005 BURNS & MCDONNELL ENGINEERING COMPANY, INC.



**FOR REFERENCE ONLY
NOT FOR CONSTRUCTION**

DOCKET No. 272

no.	date	revisions	by	chk
8	4/17/06	ISSUED CIVIL REVISED BID	CTC	
7	4/17/06	ISSUED CABLE RFP	CTC	
6	4/17/06	ISSUED NU 3rd REVIEW	CTC	
5	1/11/06	ISSUED CIVIL RFP	CTC	
4	12/14/05	ISSUED CSC	CTC	
3	11/10/05	ISSUED NU FINAL REVIEW	CTC	
2	9/07/05	ISSUED DOT/MUNICIPALITY REVIEW	CTC	
9	4/28/06	ISSUED CSC REVISED	CTC	

Burns & McDonnell
SINCE 1898

date: 08/15/05
designed: C. COURTRIGHT

detailed: L. ROWSE
checked: S. NEWLAND

MF	NO.	DATE	REVISIONS	BY	CHK	APP	APP

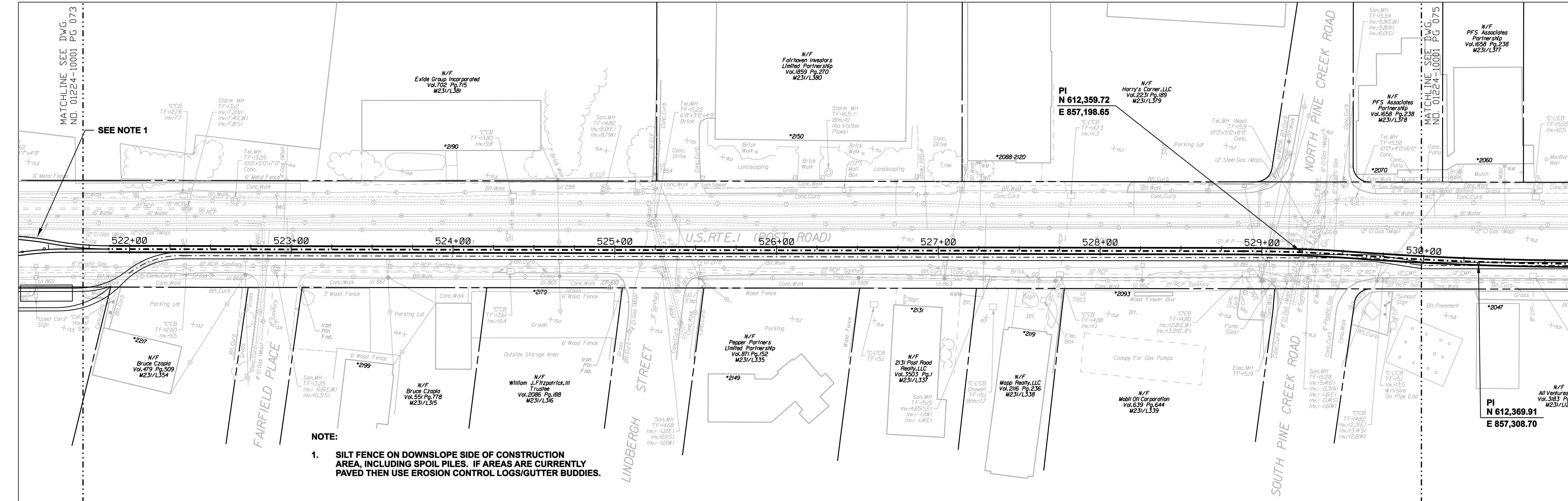
NORTHEAST UTILITIES SERVICE CO.

FOR THE CONNECTICUT LIGHT & POWER COMPANY

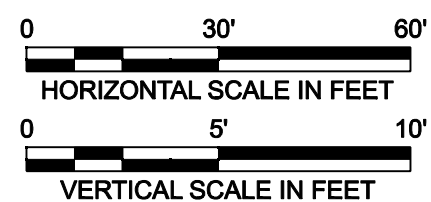

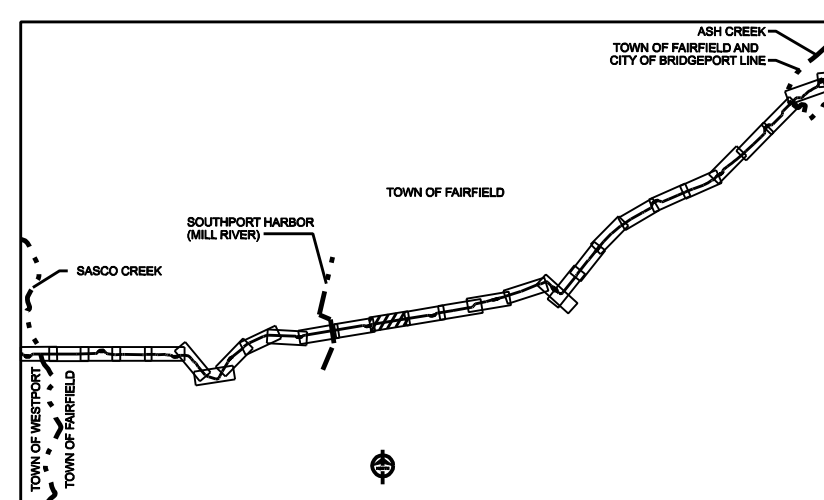
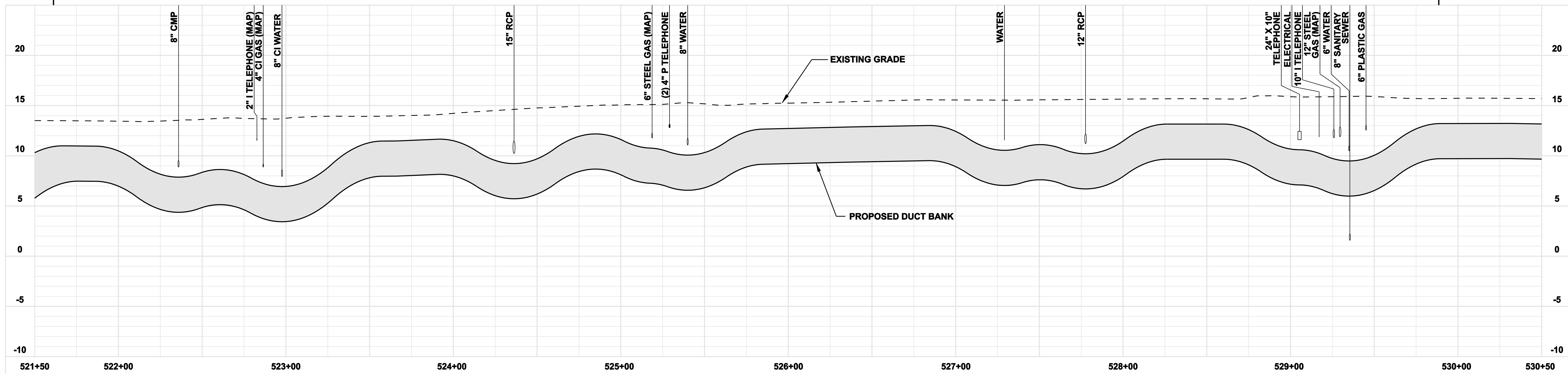
TITLE: MIDDLETOWN-NORWALK 345KV TRANSMISSION PROJECT

TOWN OF FAIRFIELD ROUTE
PLAN AND PROFILE Sta. 513+50 to 522+50

BY SEN-BMCD	CHKD	APP	APP
DATE 2-5-05	DATE	DATE	DATE
SCALE AS NOTED	D	DWG. NO. 01224-10001 PG 073	



NOTE:
 1. SILT FENCE ON DOWNSLOPE SIDE OF CONSTRUCTION AREA, INCLUDING SPOIL PILES. IF AREAS ARE CURRENTLY PAVED THEN USE EROSION CONTROL LOGS/GUTTER BUDDIES.



**FOR REFERENCE ONLY
 NOT FOR CONSTRUCTION**

DOCKET No. 272

no.	date	revisions	by	chk
8	4/17/06	ISSUED CIVIL REVISED BID	CTC	
7	4/17/06	ISSUED CABLE RFP	CTC	
6	4/17/06	ISSUED NU 3rd REVIEW	CTC	
5	1/11/06	ISSUED CIVIL RFP	CTC	
4	12/14/05	ISSUED CSC	CTC	
3	11/10/05	ISSUED NU FINAL REVIEW	CTC	
2	9/07/05	ISSUED DOT/MUNICIPALITY REVIEW	CTC	
9	4/28/06	ISSUED CSC REVISED	CTC	

Burns & McDonnell
SINCE 1898

date	08/15/05	detailed	L. ROWSE
designed	C. COURTRIGHT	checked	S. NEWLAND

MF	NO.	DATE	REVISIONS	BY	CHK	APP	APP

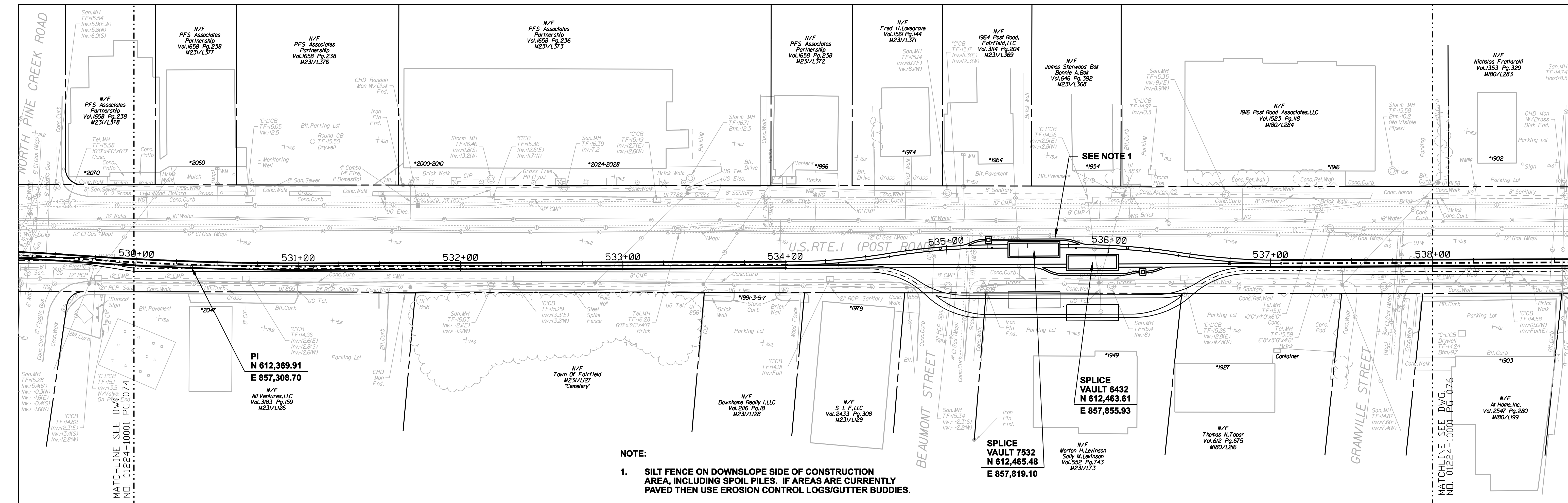
NORTHEAST UTILITIES SERVICE CO.

FOR THE CONNECTICUT LIGHT & POWER COMPANY

TITLE
 MIDDLETOWN-NORWALK 345KV TRANSMISSION PROJECT

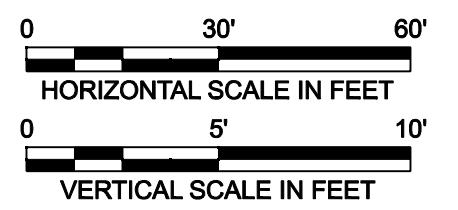

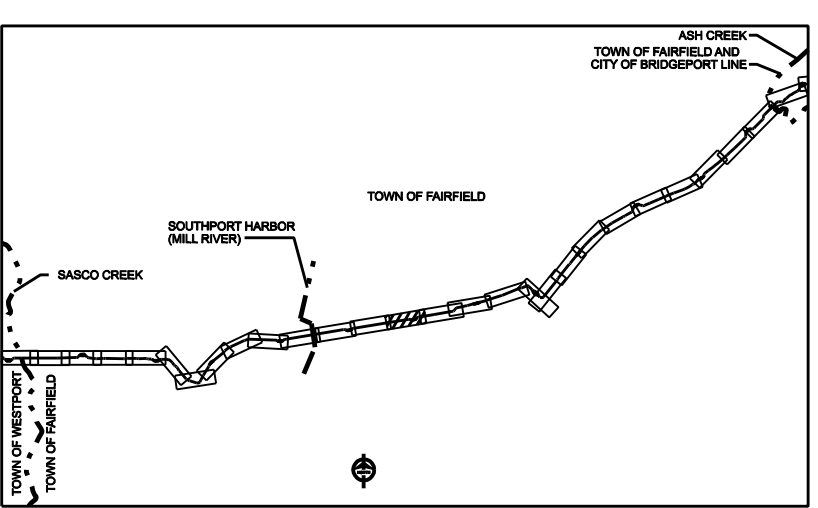
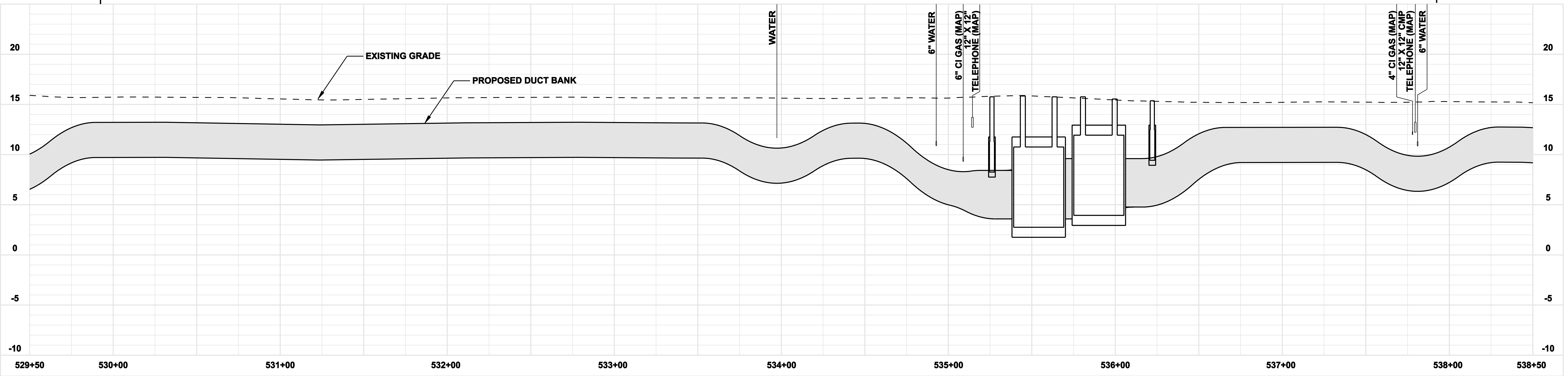
TOWN OF FAIRFIELD ROUTE
 PLAN AND PROFILE Sta. 521+50 to 530+50

BY SEN-BMCD	CHKD	APP	APP
DATE 2-5-05	DATE	DATE	DATE
SCALE AS NOTED	D	DWG. NO.	01224-10001 PG 074



NOTE:

- SILT FENCE ON DOWNSLOPE SIDE OF CONSTRUCTION AREA, INCLUDING SPOIL PILES. IF AREAS ARE CURRENTLY PAVED THEN USE EROSION CONTROL LOGS/GUTTER BUDDIES.**



**FOR REFERENCE ONLY
NOT FOR CONSTRUCTION**

DOCKET No. 272

no.	date	revisions	by	chk
8	4/17/06	ISSUED CIVIL REVISED BID	CTC	
7	4/17/06	ISSUED CABLE RFP	CTC	
6	4/17/06	ISSUED NU 3rd REVIEW	CTC	
5	1/11/06	ISSUED CIVIL RFP	CTC	
4	12/14/05	ISSUED CSC	CTC	
3	11/10/05	ISSUED NU FINAL REVIEW	CTC	
2	9/07/05	ISSUED DOT/MUNICIPALITY REVIEW	CTC	
9	4/28/06	ISSUED CSC REVISED	CTC	

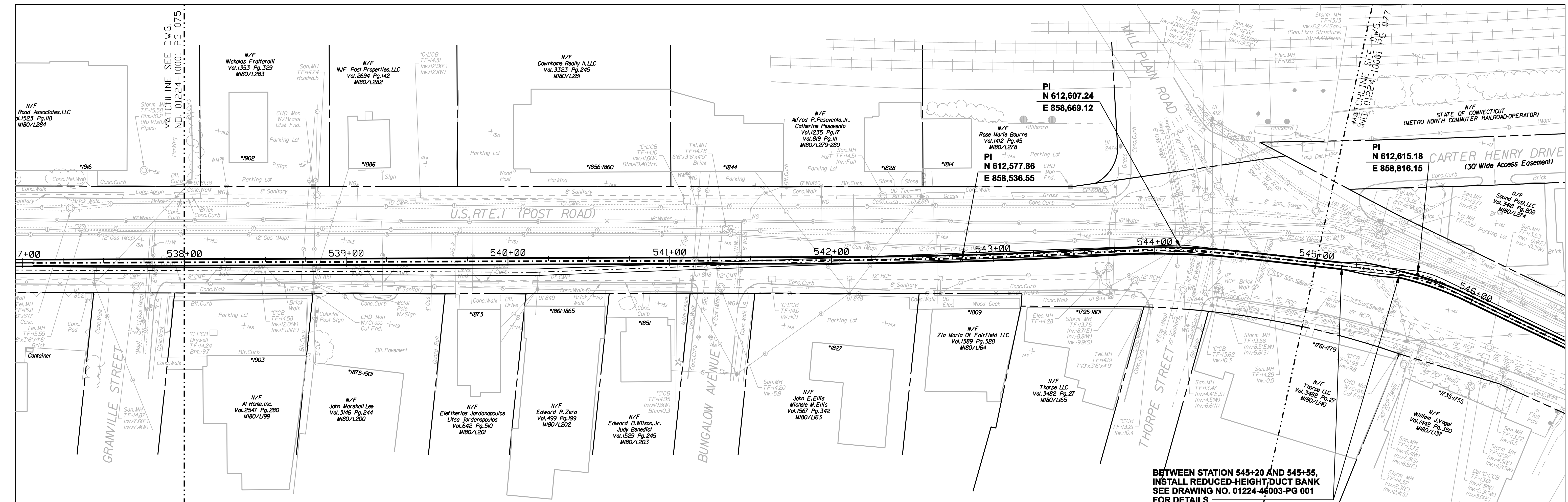


date 08/15/05
designed C. COURTRIGHT
detailed L. ROWSE
checked S. NEWLAND

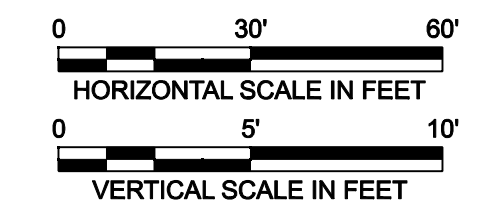

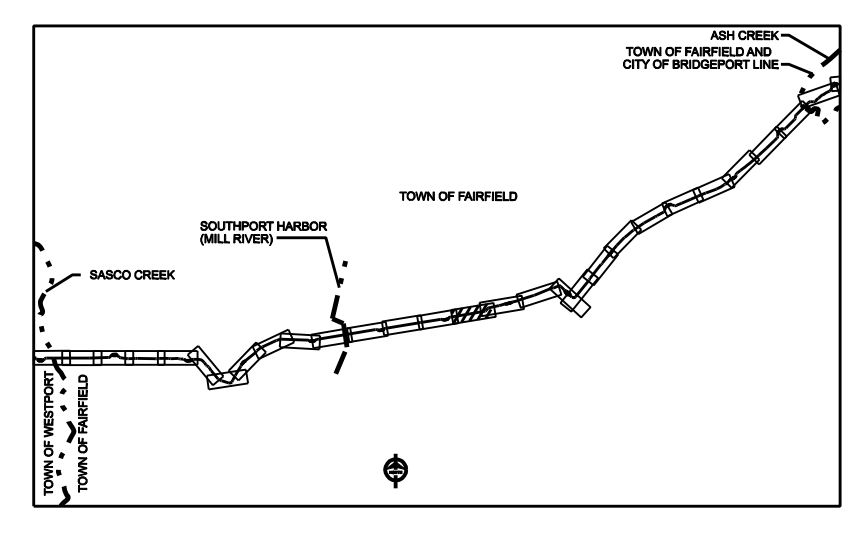
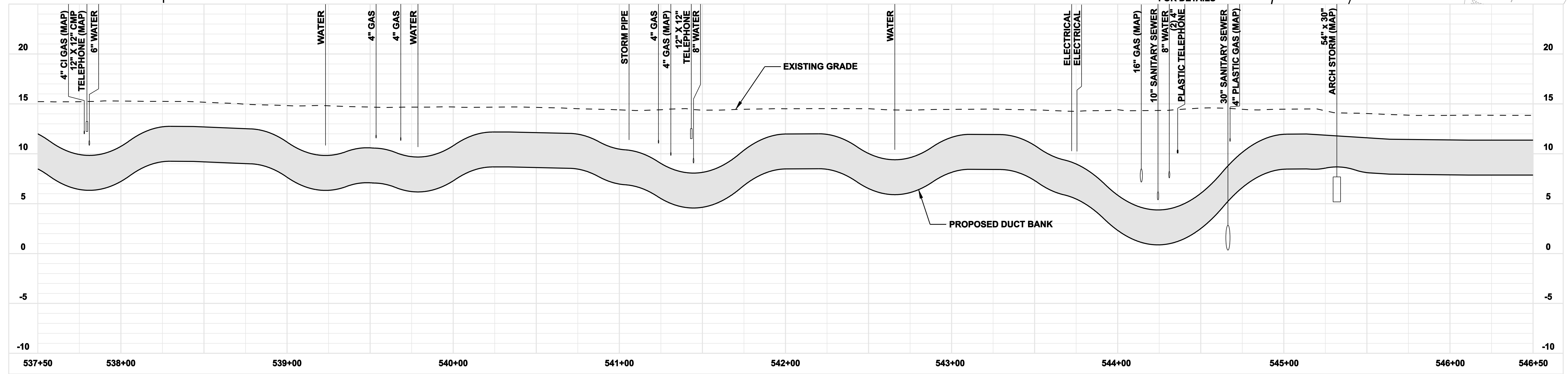
MF	NO.	DATE	REVISIONS	BY	CHK	APP	APP

NORTHEAST UTILITIES SERVICE CO.			
FOR THE CONNECTICUT LIGHT & POWER COMPANY			
TITLE MIDDLETOWN-NORWALK 345KV TRANSMISSION PROJECT			
TOWN OF FAIRFIELD ROUTE PLAN AND PROFILE Sta. 529+50 to 538+50			
BY SEN-BMCD	CHKD	APP	APP
DATE 2-5-05	DATE	DATE	DATE
SCALE AS NOTED	D	DWG. NO. 01224-10001 PG 075	

COPYRIGHT © 2005 BURNS & MCDONNELL ENGINEERING COMPANY, INC.



**BETWEEN STATION 545+20 AND 545+55,
INSTALL REDUCED-HEIGHT DUCT BANK
SEE DRAWING NO. 01224-46003-PG 001
FOR DETAILS**



**FOR REFERENCE ONLY
NOT FOR CONSTRUCTION**

DOCKET No. 272

no.	date	revisions	by	chk
8	4/17/06	ISSUED CIVIL REVISED BID	CTC	
7	4/17/06	ISSUED CABLE RFP	CTC	
6	4/17/06	ISSUED NU 3rd REVIEW	CTC	
5	1/11/06	ISSUED CIVIL RFP	CTC	
4	12/14/05	ISSUED CSC	CTC	
3	11/10/05	ISSUED NU FINAL REVIEW	CTC	
2	9/07/05	ISSUED DOT/MUNICIPALITY REVIEW	CTC	
9	4/28/06	ISSUED CSC REVISED	CTC	

Burns & McDonnell
SINCE 1898

date: 08/15/05
designed: C. COURTRIGHT
detailed: L. ROWSE
checked: S. NEWLAND

MF	NO.	DATE	REVISIONS	BY	CHK	APP	APP

NORTHEAST UTILITIES SERVICE CO.

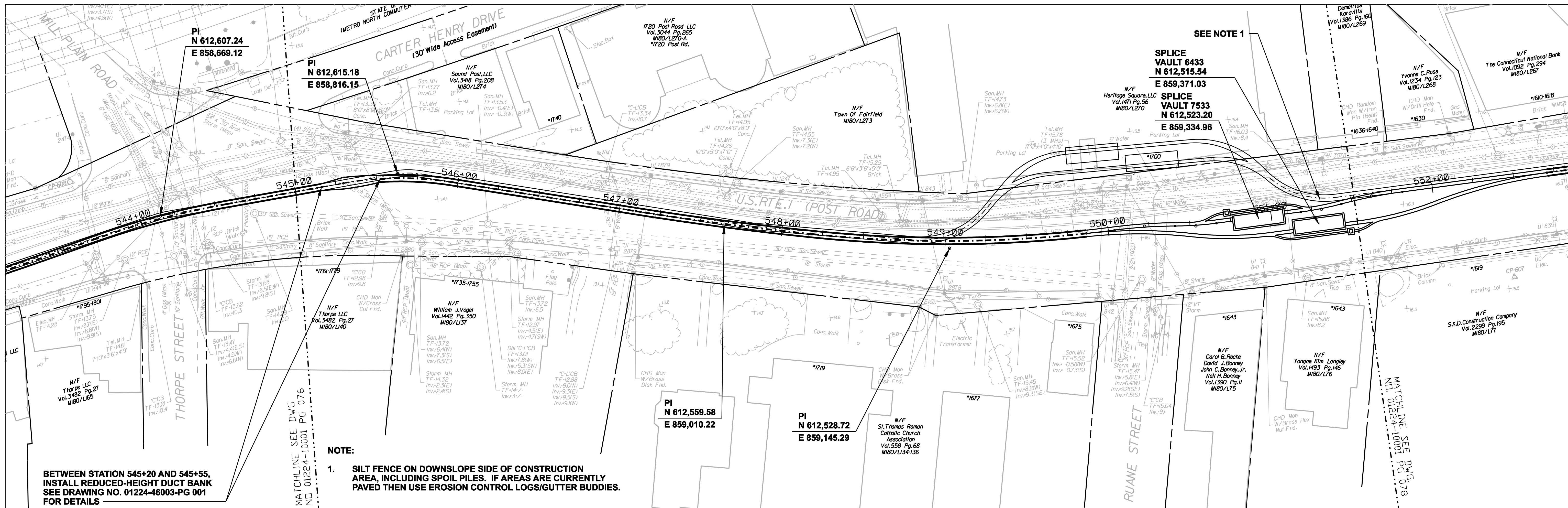
FOR THE CONNECTICUT LIGHT & POWER COMPANY

TITLE: MIDDLETOWN-NORWALK 345KV TRANSMISSION PROJECT

TOWN OF FAIRFIELD ROUTE
PLAN AND PROFILE Sta. 537+50 to 546+50

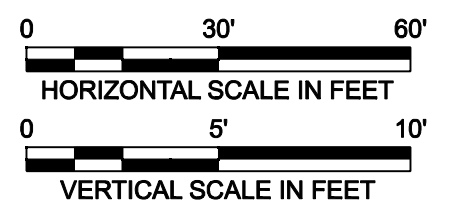

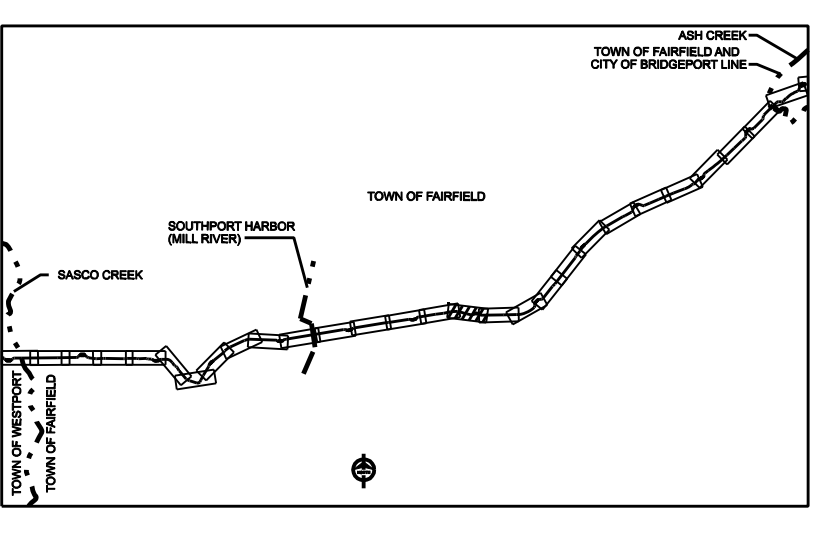
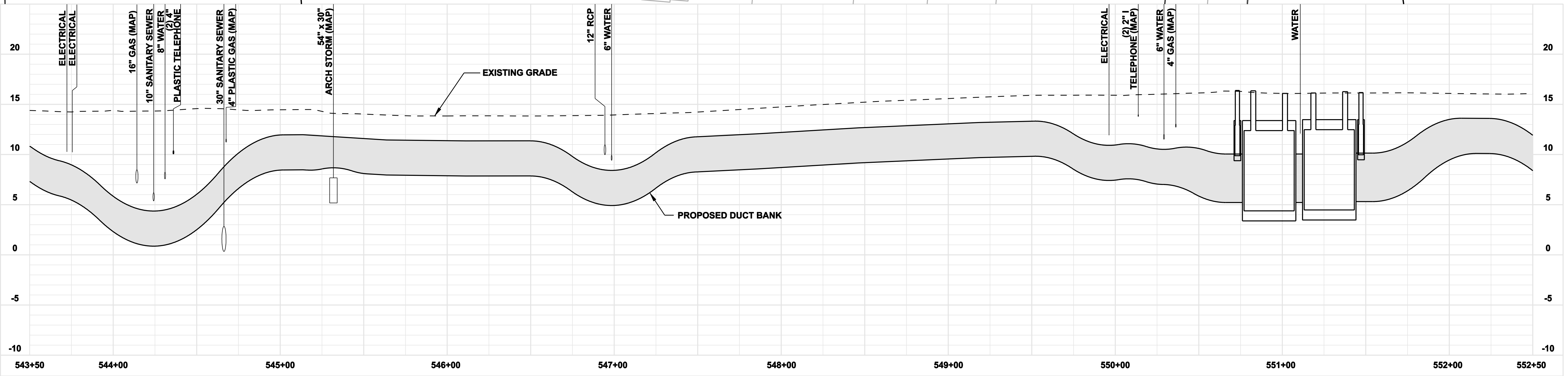
BY SEN-BMCD	CHKD	APP	APP
DATE 2-5-05	DATE	DATE	DATE
SCALE AS NOTED	D	DWG. NO. 01224-10001 PG 076	

COPYRIGHT © 2005 BURNS & McDONNELL ENGINEERING COMPANY, INC.



BETWEEN STATION 545+20 AND 545+55, INSTALL REDUCED-HEIGHT DUCT BANK SEE DRAWING NO. 01224-46003-PG 001 FOR DETAILS

NOTE:
 1. SILT FENCE ON DOWNSLOPE SIDE OF CONSTRUCTION AREA, INCLUDING SPOIL PILES. IF AREAS ARE CURRENTLY PAVED THEN USE EROSION CONTROL LOGS/GUTTER BUDDIES.



**FOR REFERENCE ONLY
 NOT FOR CONSTRUCTION**

no.	date	revisions	by	chk
8	4/17/06	ISSUED CIVIL REVISED BID		CTC
7	4/17/06	ISSUED CABLE RFP		CTC
6	4/17/06	ISSUED NU 3rd REVIEW		CTC
5	1/11/06	ISSUED CIVIL RFP		CTC
4	12/14/05	ISSUED CSC		CTC
3	11/10/05	ISSUED NU FINAL REVIEW		CTC
2	9/07/05	ISSUED DOT/MUNICIPALITY REVIEW		CTC
9	4/28/06	ISSUED CSC REVISED		CTC



date: 09/07/05
 designed: C. COURTRIGHT
 detailed: L. ROWSE
 checked: S. NEWLAND

MF	NO.	DATE	REVISIONS	BY	CHK	APP	APP

NORTHEAST UTILITIES SERVICE CO.
 FOR THE CONNECTICUT LIGHT & POWER COMPANY
 TITLE: MIDDLETOWN-NORWALK 345KV TRANSMISSION PROJECT
 TOWN OF FAIRFIELD ROUTE
 PLAN AND PROFILE Sta. 543+50 to 552+50

BY SEN-BMCD	CHKD	APP	APP
DATE 2-5-05	DATE	DATE	DATE
SCALE AS NOTED	D	DWG. NO. 01224-10001 PG 077	

COPYRIGHT © 2005 BURNS & MCDONNELL ENGINEERING COMPANY, INC.