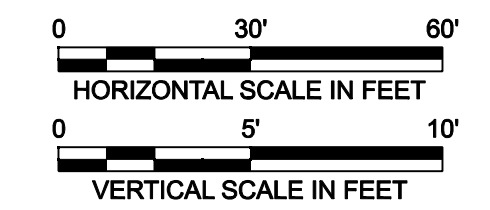

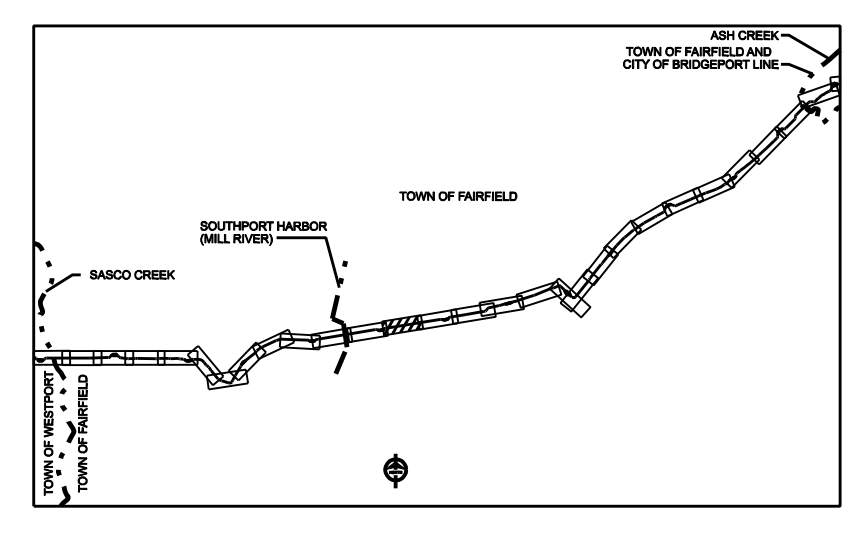
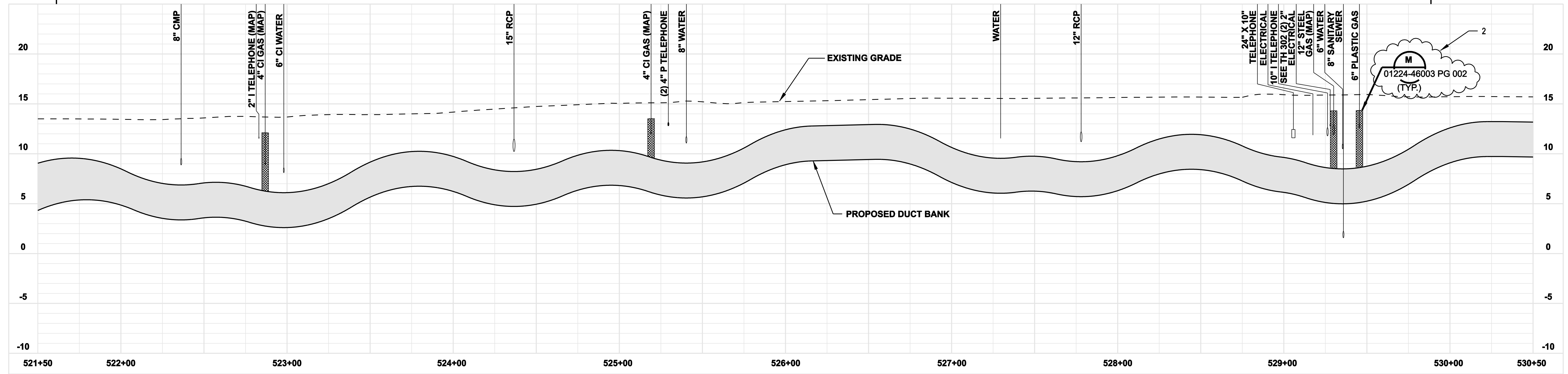


NOTE:
 1. SILT FENCE ON DOWNSLOPE SIDE OF CONSTRUCTION AREA, INCLUDING SPOIL PILES. WHEN AREAS ARE CURRENTLY PAVED THEN USE EROSION CONTROL LOGS/GUTTER BUDDIES.



ISSUED FOR CONSTRUCTION

DOCKET No. 272

no.	date	revisions	by	chk
2	7/03/06	ISSUED FOR CONSTRUCTION REVISED	CTC	
1	6/20/06	ISSUED FOR CONSTRUCTION	CTC	

Burns & McDonnell
 SINCE 1898

date: 08/15/05
 detailed: L. ROWSE
 checked: S. NEWLAND
 designed: C. COURTRIGHT

MF	NO.	DATE	REVISIONS	BY	CHK	APP	APP

NORTHEAST UTILITIES SERVICE CO.

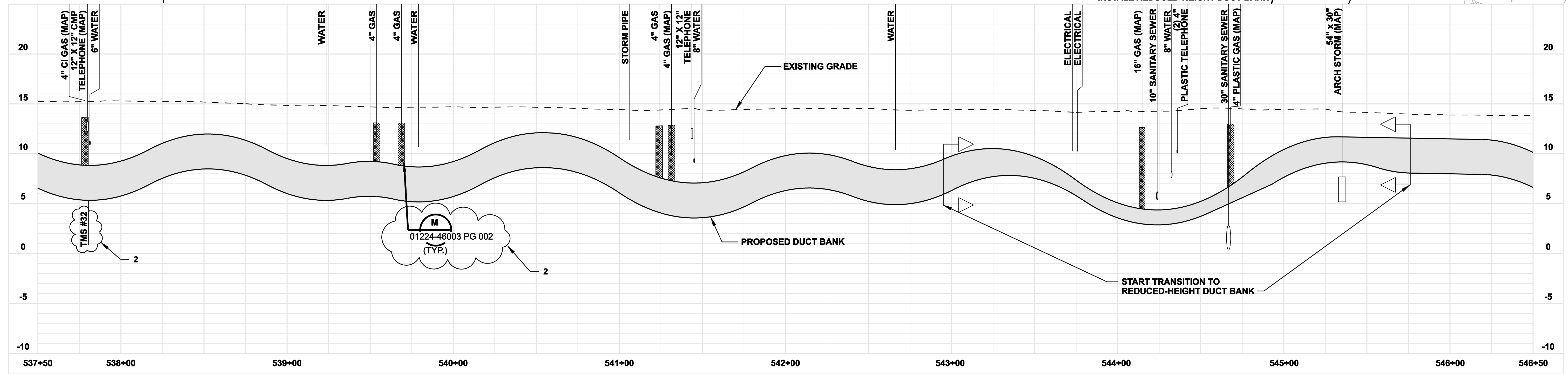
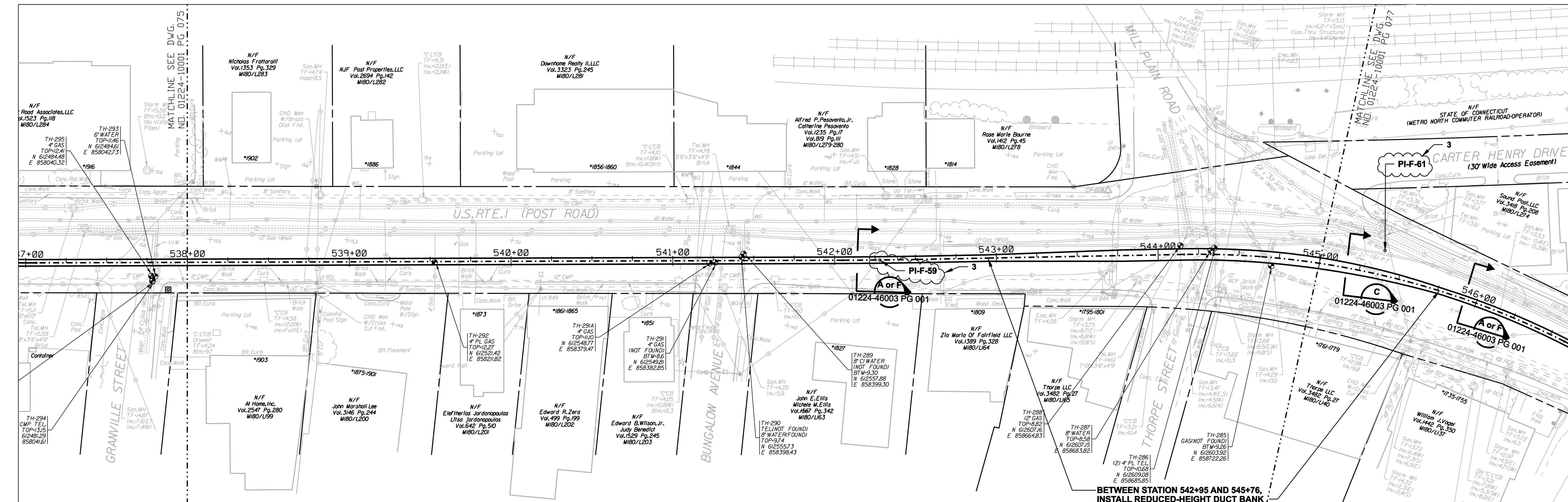
FOR THE CONNECTICUT LIGHT & POWER COMPANY

TITLE: MIDDLETOWN-NORWALK 345KV TRANSMISSION PROJECT

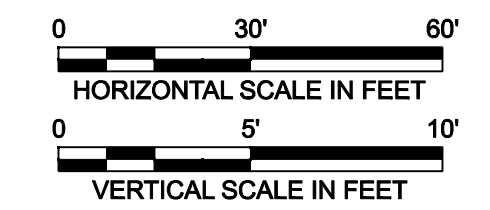

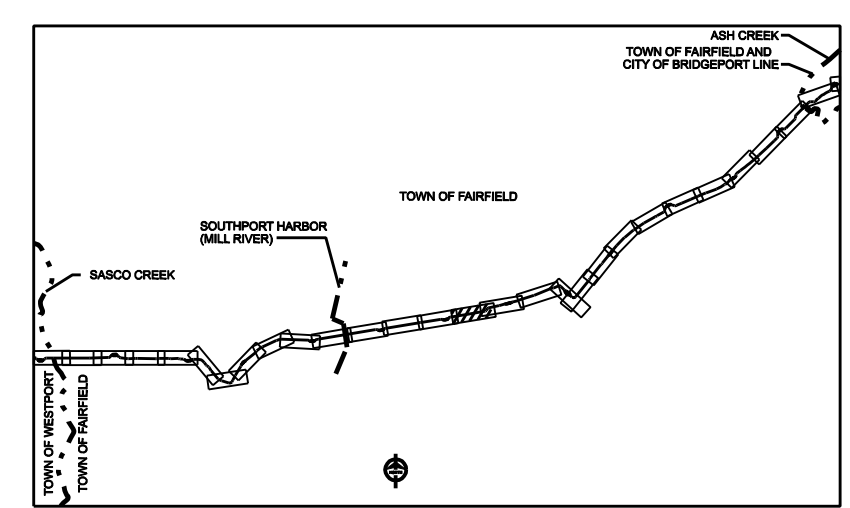
TOWN OF FAIRFIELD ROUTE
 PLAN AND PROFILE Sta. 521+50 to 530+50

BY SEN-BMCD	CHKD	APP	APP
DATE 8-15-05	DATE	DATE	DATE
SCALE AS NOTED	D	DWG. NO. 01224-10001 PG 074	

COPYRIGHT © 2006 BURNS & McDONNELL ENGINEERING COMPANY, INC.




COPYRIGHT © 2006 BURNS & MCDONNELL ENGINEERING COMPANY, INC.



**ISSUED FOR
CONSTRUCTION**

DOCKET No. 272

no.	date	revisions	by	chk
3	7/26/06	ISSUED FOR CONSTRUCTION REVISED	CTC	
2	7/03/06	ISSUED FOR CONSTRUCTION REVISED	CTC	
1	6/20/06	ISSUED FOR CONSTRUCTION	CTC	



**Burns &
McDonnell**
SINCE 1898

date	08/15/05	detailed	L. ROWSE
designed	C. COURTRIGHT	checked	S. NEWLAND

MF	NO.	DATE	REVISIONS	BY	CHK	APP	APP

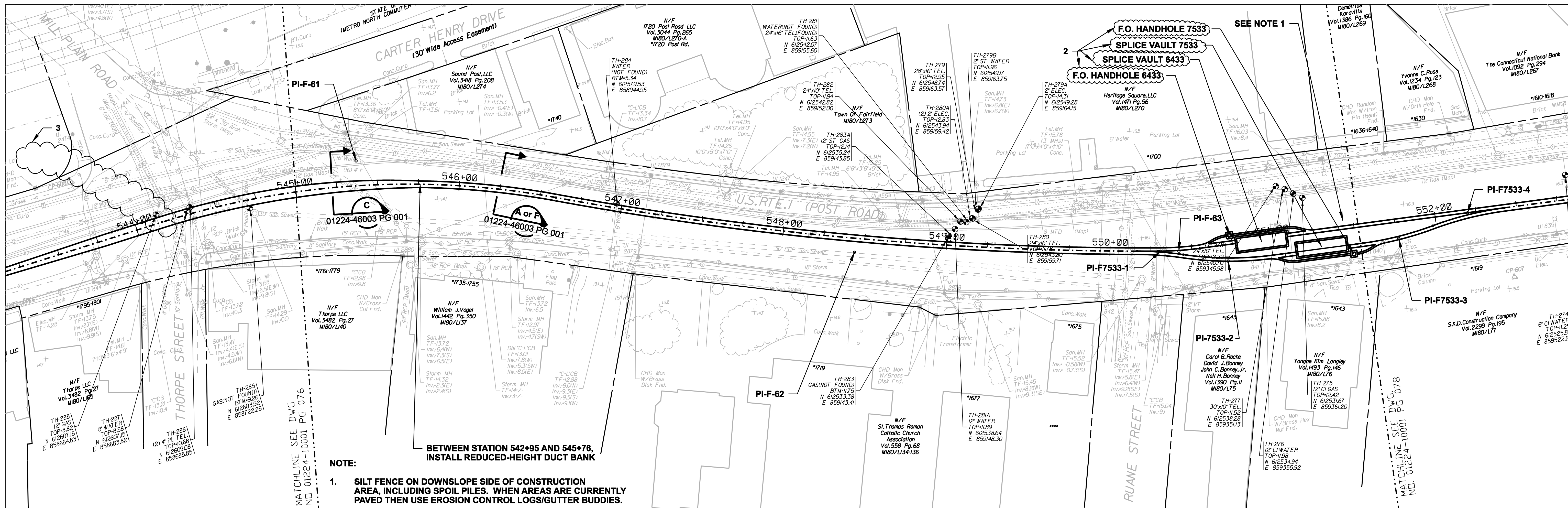
NORTHEAST UTILITIES SERVICE CO.

FOR THE CONNECTICUT LIGHT & POWER COMPANY

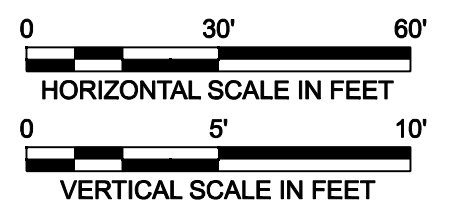

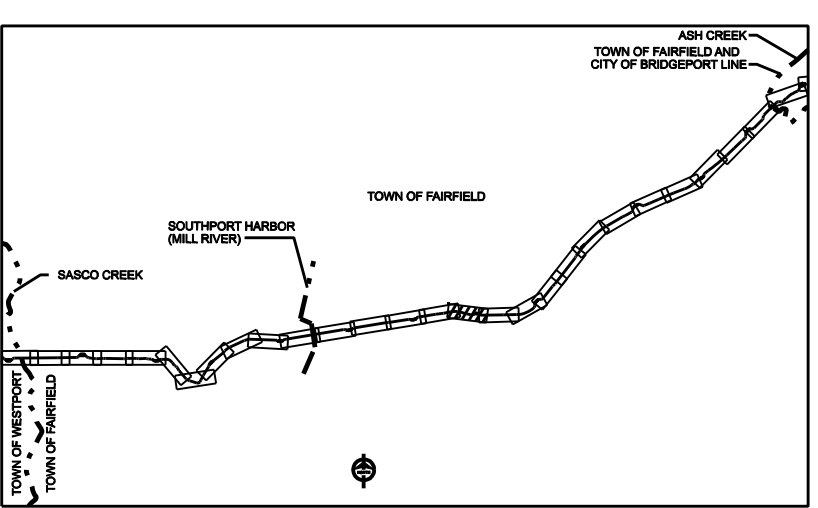
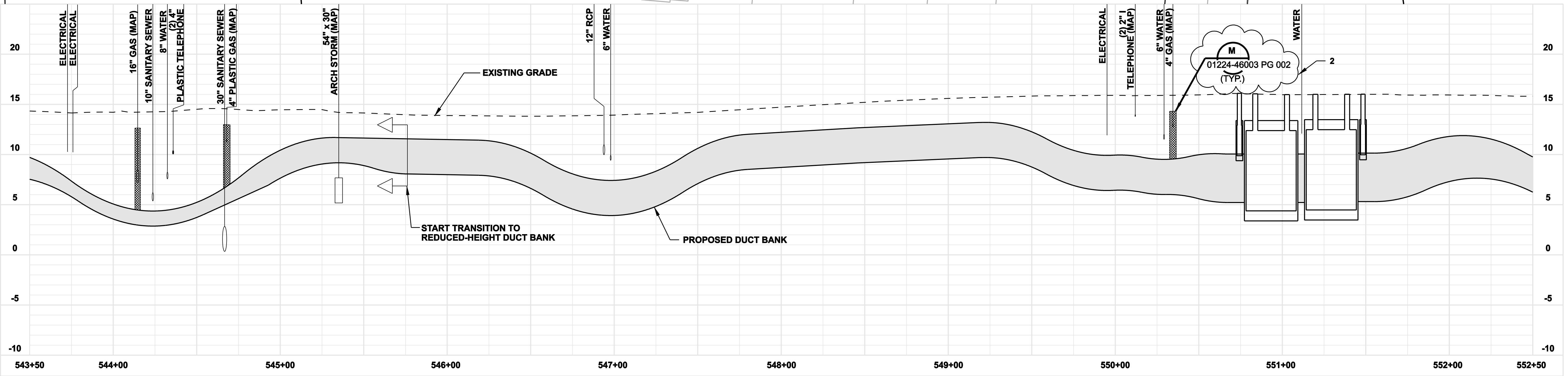
TITLE: MIDDLETOWN-NORWALK 345KV TRANSMISSION PROJECT

TOWN OF FAIRFIELD ROUTE
PLAN AND PROFILE Sta. 537+50 to 546+50

BY SEN-BMCD	CHKD	APP	APP
DATE 8-15-05	DATE	DATE	DATE
SCALE AS NOTED	D	DWG. NO.	01224-10001 PG 076



NOTE:
 1. SILT FENCE ON DOWNSLOPE SIDE OF CONSTRUCTION AREA, INCLUDING SPOIL PILES. WHEN AREAS ARE CURRENTLY PAVED THEN USE EROSION CONTROL LOGS/GUTTER BUDDIES.



ISSUED FOR CONSTRUCTION

DOCKET No. 272

no.	date	revisions	by	chk
3	7/26/06	ISSUED FOR CONSTRUCTION REVISED	CTC	
2	7/03/06	ISSUED FOR CONSTRUCTION REVISED	CTC	
-	6/28/06	ISSUED CSC REVISED	CTC	
1	6/20/06	ISSUED FOR CONSTRUCTION	CTC	



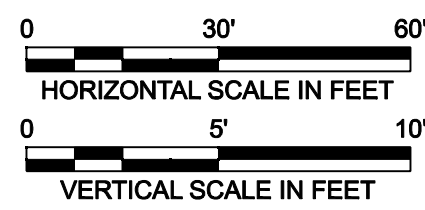

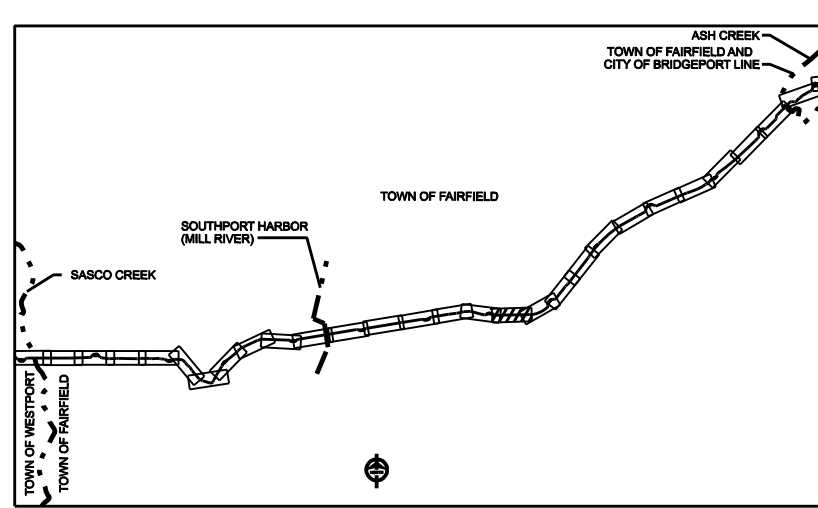
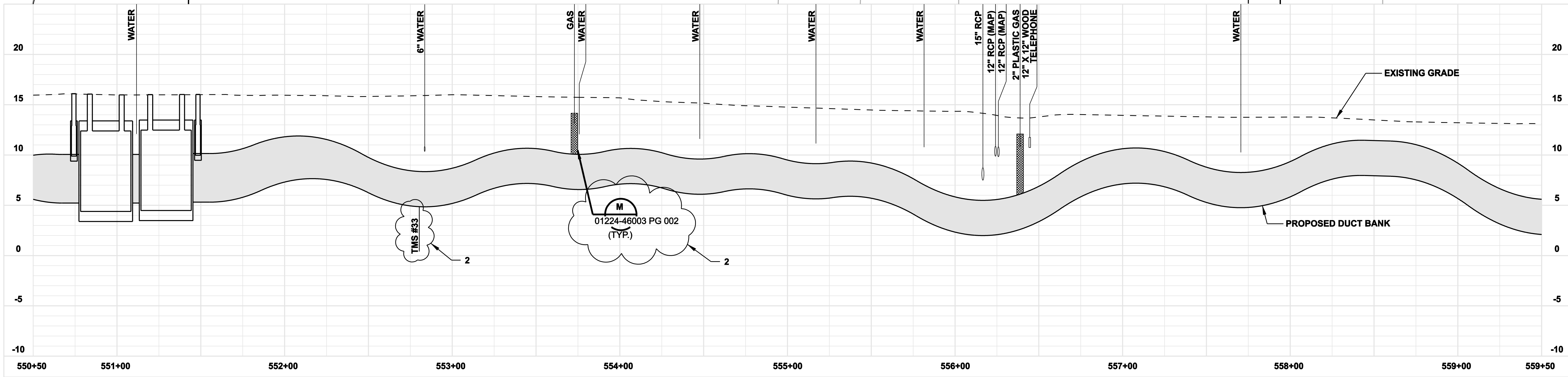
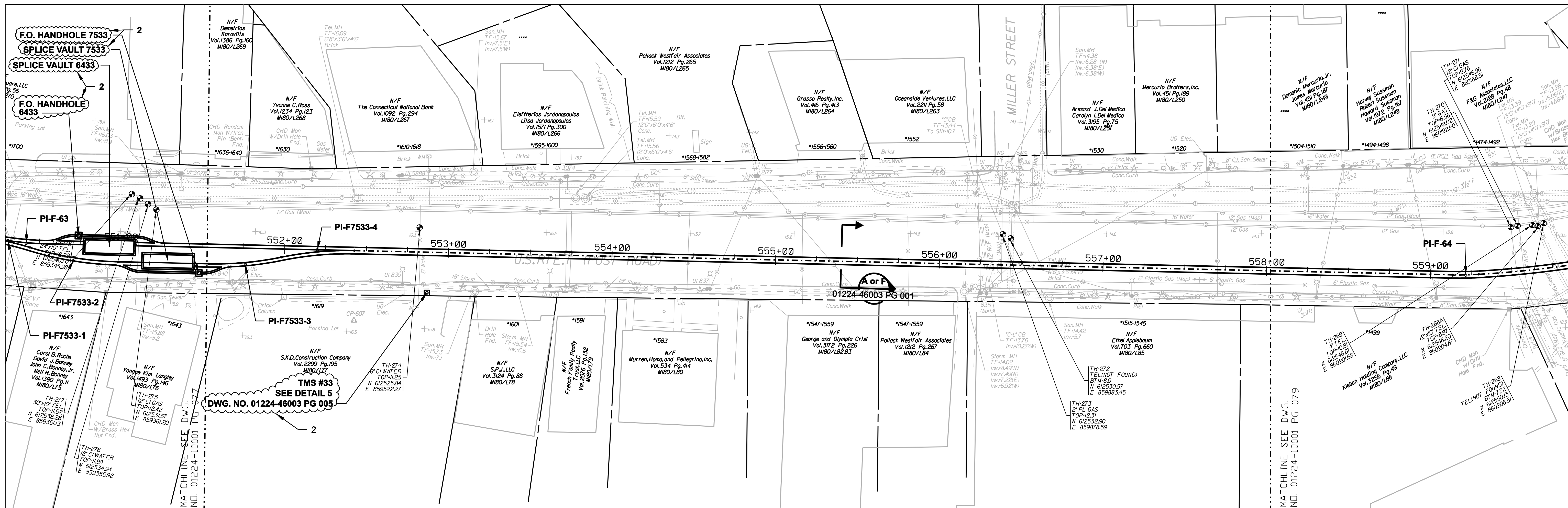
date: 09/07/05
 designed: C. COURTRIGHT
 detailed: L. ROWSE
 checked: S. NEWLAND

MF	NO.	DATE	REVISIONS	BY	CHK	APP	APP

NORTHEAST UTILITIES SERVICE CO.
 FOR THE CONNECTICUT LIGHT & POWER COMPANY
 TITLE: MIDDLETOWN-NORWALK 345KV TRANSMISSION PROJECT
 TOWN OF FAIRFIELD ROUTE
 PLAN AND PROFILE Sta. 543+50 to 552+50

BY SEN-BMCD	CHKD	APP	APP
DATE 8-15-05	DATE	DATE	DATE
SCALE AS NOTED	D	DWG. NO. 01224-10001 PG 077	

COPYRIGHT © 2006 BURNS & MCDONNELL ENGINEERING COMPANY, INC.



**ISSUED FOR
CONSTRUCTION**

DOCKET No. 272



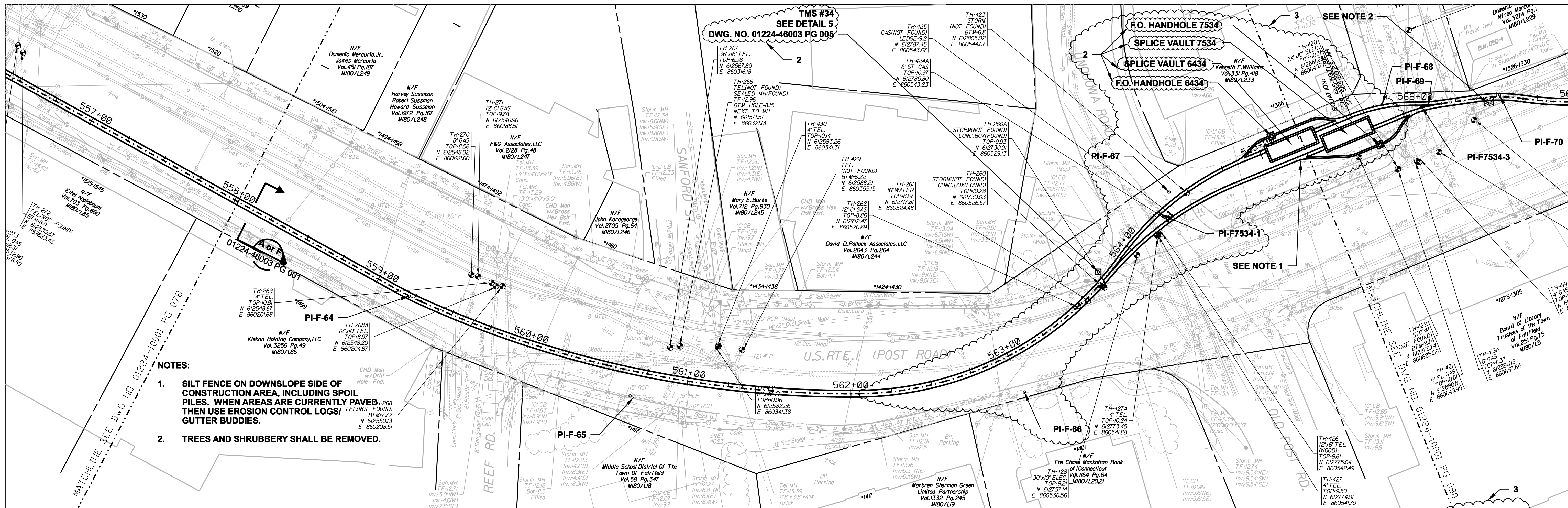
no.	date	revisions	by	chk
2	7/03/06	ISSUED FOR CONSTRUCTION REVISED	CTC	
-	6/28/06	ISSUED CSC REVISED	CTC	
1	6/20/06	ISSUED FOR CONSTRUCTION	CTC	

date	09/07/05	detailed	L. ROWSE
designed	C. COURTRIGHT	checked	S. NEWLAND

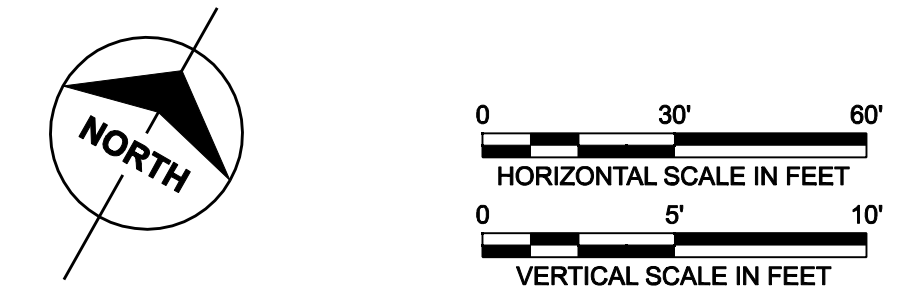
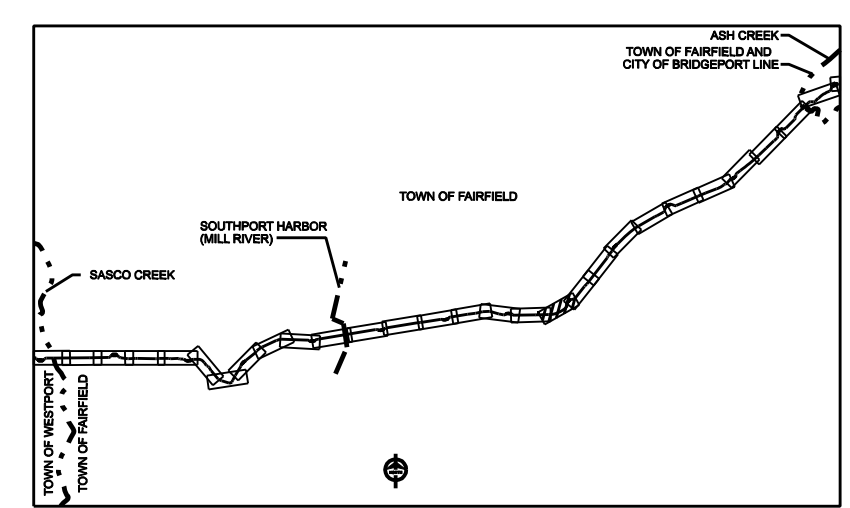
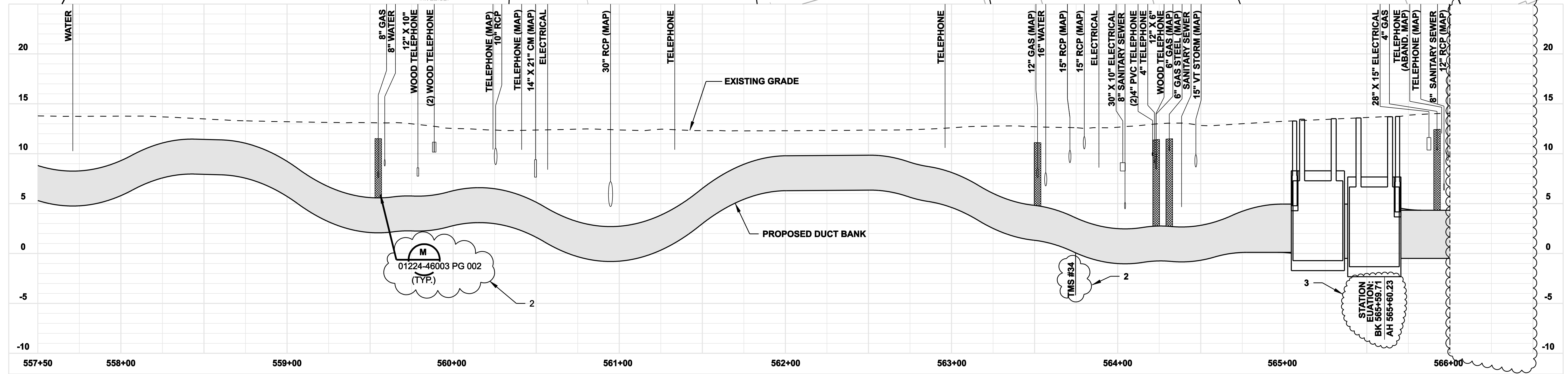
MF	NO.	DATE	REVISIONS	BY	CHK	APP	APP

NORTHEAST UTILITIES SERVICE CO.			
FOR	THE CONNECTICUT LIGHT & POWER COMPANY		
TITLE	MIDDLETOWN-NORWALK 345KV TRANSMISSION PROJECT		
	TOWN OF FAIRFIELD ROUTE PLAN AND PROFILE Sta. 550+50 to 559+50		
BY SEN-BMCD	CHKD	APP	APP
DATE 8-15-05	DATE	DATE	DATE
SCALE AS NOTED	DWG. NO.	01224-10001 PG 078	

COPYRIGHT © 2006 BURNS & McDONNELL ENGINEERING COMPANY, INC.



- NOTES:**
1. SILT FENCE ON DOWNSLOPE SIDE OF CONSTRUCTION AREA, INCLUDING SPOIL PILES. WHEN AREAS ARE CURRENTLY PAVED, THEN USE EROSION CONTROL LOGS/ GUTTER BUDDIES.
 2. TREES AND SHRUBBERY SHALL BE REMOVED.



**ISSUED FOR
CONSTRUCTION**

DOCKET No. 272

no.	date	revisions	by	chk
3	8/07/06	ISSUED FOR CONSTRUCTION REVISED	CTC	
2	7/03/06	ISSUED FOR CONSTRUCTION REVISED	CTC	
-	6/28/06	ISSUED CSC REVISED	CTC	
1	6/20/06	ISSUED FOR CONSTRUCTION	CTC	



date 09/07/05
designed C. COURTRIGHT
detailed L. ROWSE
checked S. NEWLAND

MF NO.	DATE	REVISIONS	BY	CHK	APP	APP

NORTHEAST UTILITIES SERVICE CO.

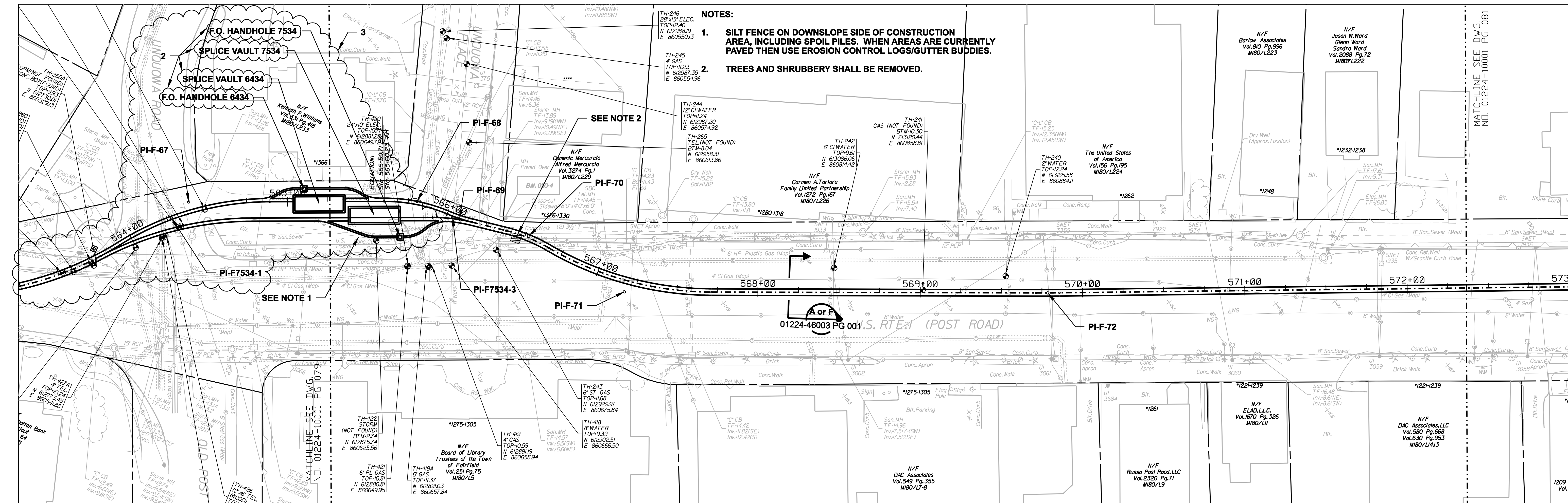
FOR THE CONNECTICUT LIGHT & POWER COMPANY

TITLE MIDDLETOWN-NORWALK 345KV TRANSMISSION PROJECT

TOWN OF FAIRFIELD ROUTE
PLAN AND PROFILE Sta. 557+50 to 566+00

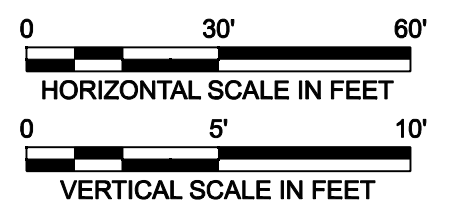
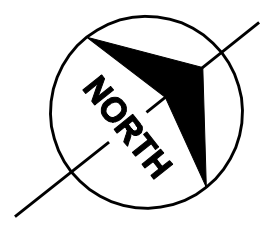
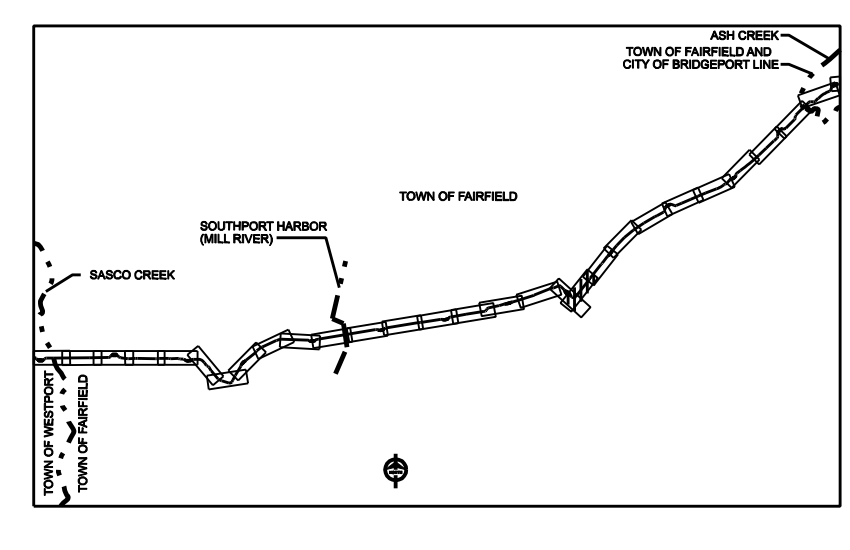
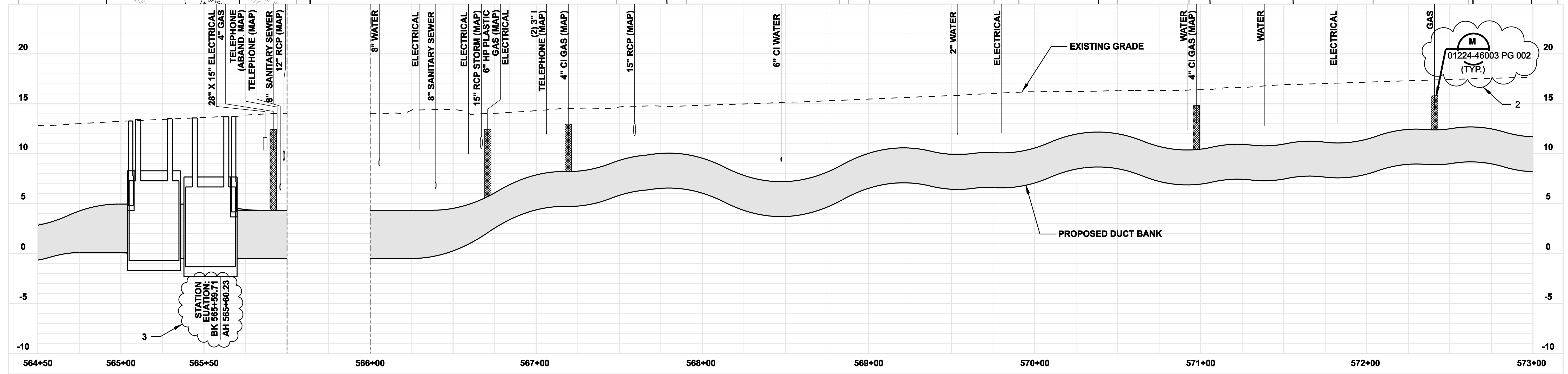
BY SEN-BMCD	CHKD	APP	APP
DATE 8-15-05	DATE	DATE	DATE
SCALE AS NOTED	D	DWG. NO. 01224-10001 PG 079	

COPYRIGHT © 2006 BURNS & MCDONNELL ENGINEERING COMPANY, INC.



NOTES:

- SILT FENCE ON DOWNSLOPE SIDE OF CONSTRUCTION AREA, INCLUDING SPOIL PILES. WHEN AREAS ARE CURRENTLY PAVED THEN USE EROSION CONTROL LOGS/GUTTER BUDDIES.**
- TREES AND SHRUBBERY SHALL BE REMOVED.**



ISSUED FOR CONSTRUCTION

DOCKET No. 272

no.	date	revisions	by	chk
3	8/07/06	ISSUED FOR CONSTRUCTION REVISED	CTC	
2	7/03/06	ISSUED FOR CONSTRUCTION REVISED	CTC	
-	6/28/06	ISSUED CSC REVISED	CTC	
1	6/20/06	ISSUED FOR CONSTRUCTION	CTC	

Burns & McDonnell
SINCE 1898

date: 08/15/05
designed: C. COURTRIGHT
detailed: L. ROWSE
checked: S. NEWLAND

MF	NO.	DATE	REVISIONS	BY	CHK	APP	APP

NORTHEAST UTILITIES SERVICE CO.

FOR THE CONNECTICUT LIGHT & POWER COMPANY

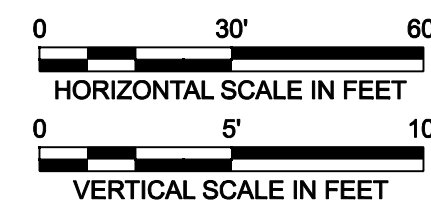
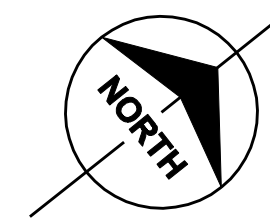
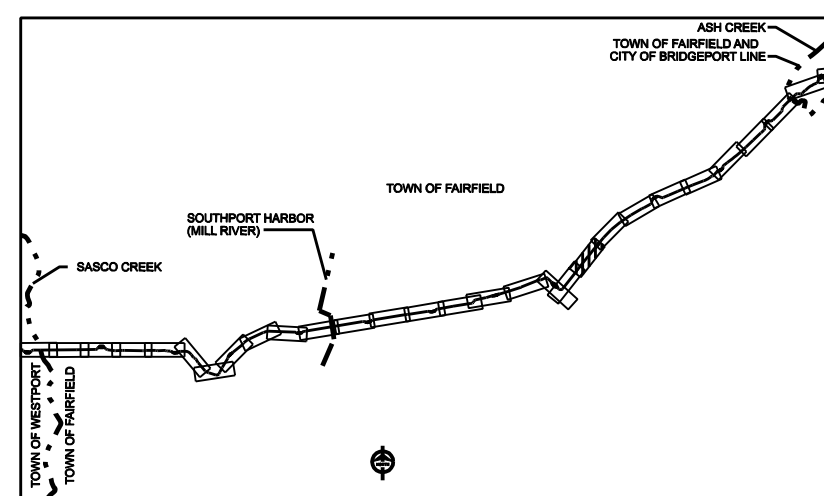
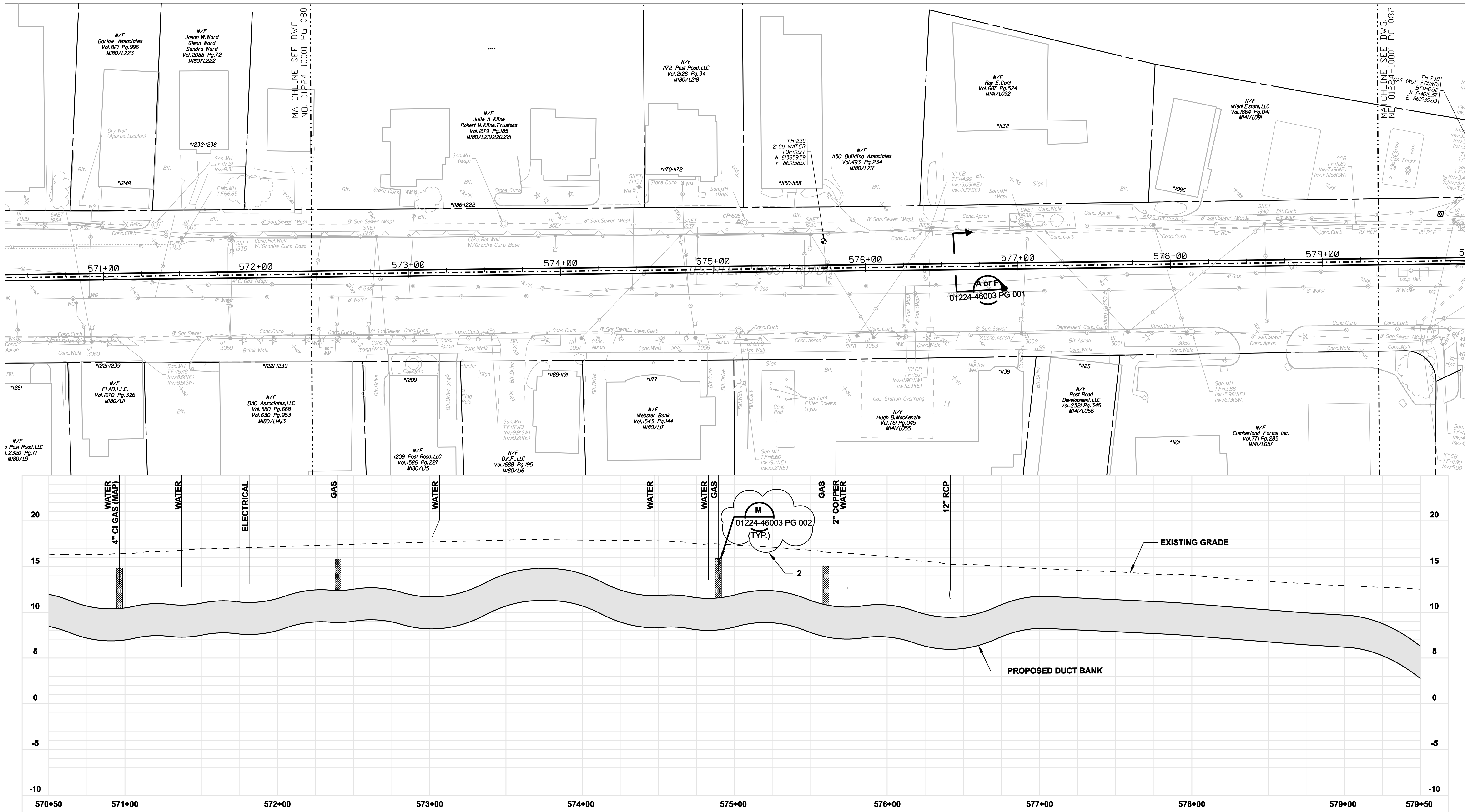
TITLE: MIDDLETOWN-NORWALK 345KV TRANSMISSION PROJECT

TOWN OF FAIRFIELD ROUTE
PLAN AND PROFILE Sta. 564+50 to 573+00

BY SEN-BMCD: CHKD: APP: 3 APP
DATE: 8-15-05 DATE: DATE: DATE:
SCALE: AS NOTED DWG. NO.: 01224-10001 PG 080

COPYRIGHT © 2006 BURNS & McDONNELL ENGINEERING COMPANY, INC.

COPYRIGHT © 2006 BURNS & McDONNELL ENGINEERING COMPANY, INC.



**ISSUED FOR
CONSTRUCTION**

DOCKET No. 272

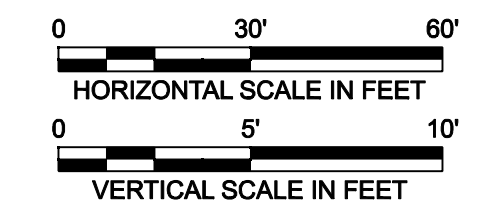

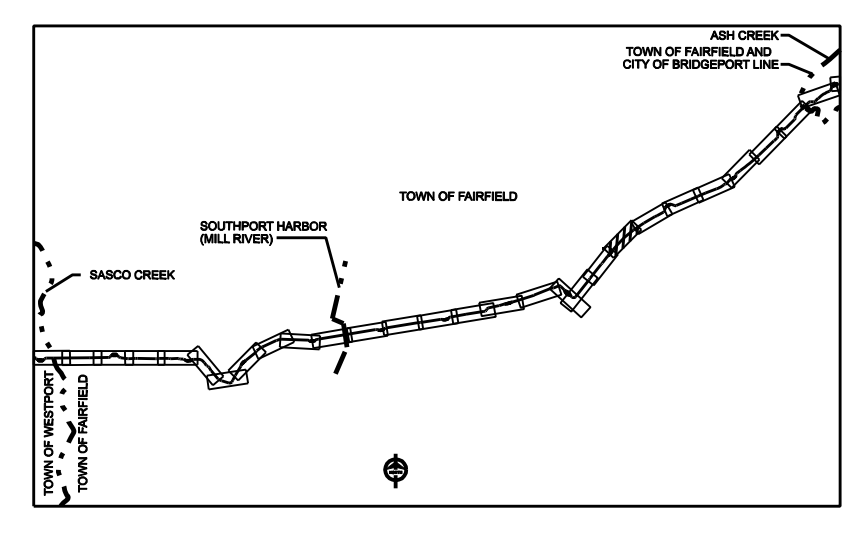
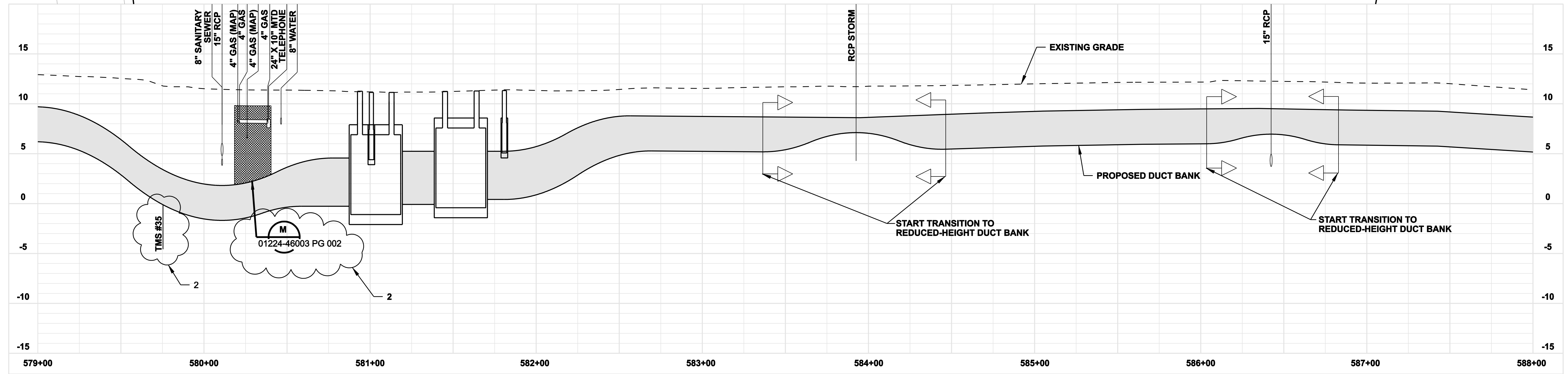
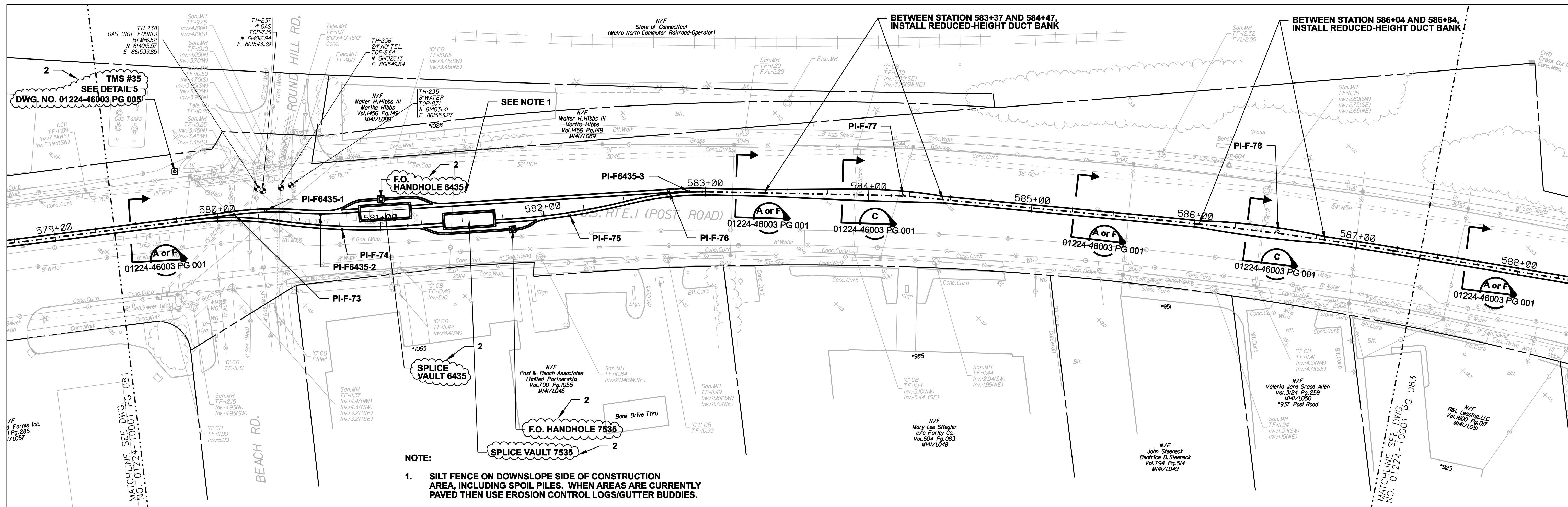
no.	date	revisions	by	chk
2	7/03/06	ISSUED FOR CONSTRUCTION REVISED	CTC	
-	6/28/06	ISSUED CSC REVISED	CTC	
1	6/20/06	ISSUED FOR CONSTRUCTION	CTC	

Burns & McDonnell SINCE 1898	
date	08/15/05
detailed	L. ROWSE
designed	C. COURTRIGHT
checked	S. NEWLAND

MF	NO.	DATE	REVISIONS	BY	CHK	APP	APP

NORTHEAST UTILITIES SERVICE CO.

FOR	THE CONNECTICUT LIGHT & POWER COMPANY		
TITLE	MIDDLETOWN-NORWALK 345KV TRANSMISSION PROJECT		
	TOWN OF FAIRFIELD ROUTE PLAN AND PROFILE Sta. 570+50 to 579+50		
BY SEN-BMCD	CHKD	APP	APP
DATE 8-15-05	DATE	DATE	DATE
SCALE AS NOTED		DWG. NO.	01224-10001 PG 081



ISSUED FOR CONSTRUCTION

DOCKET No. 272



no.	date	revisions	by	chk
2	7/03/06	ISSUED FOR CONSTRUCTION REVISED	CTC	
-	6/28/06	ISSUED CSC REVISED	CTC	
1	6/20/06	ISSUED FOR CONSTRUCTION	CTC	

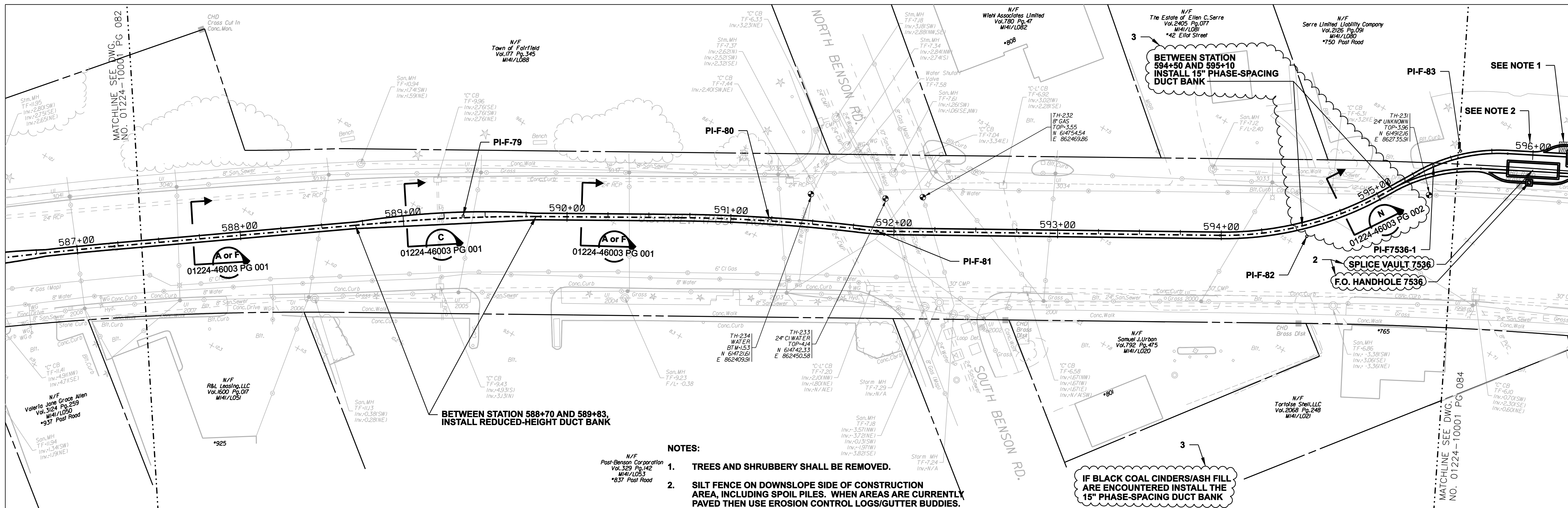
date 08/15/05
 detailed L. ROWSE
 designed C. COURTRIGHT
 checked S. NEWLAND

MF	NO.	DATE	REVISIONS	BY	CHK	APP	APP

NORTHEAST UTILITIES SERVICE CO.
 FOR THE CONNECTICUT LIGHT & POWER COMPANY
 TITLE MIDDLETOWN-NORWALK 345KV TRANSMISSION PROJECT
 TOWN OF FAIRFIELD ROUTE
 PLAN AND PROFILE Sta. 579+00 to 588+00

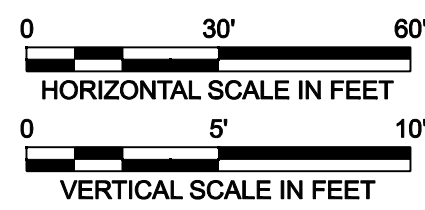

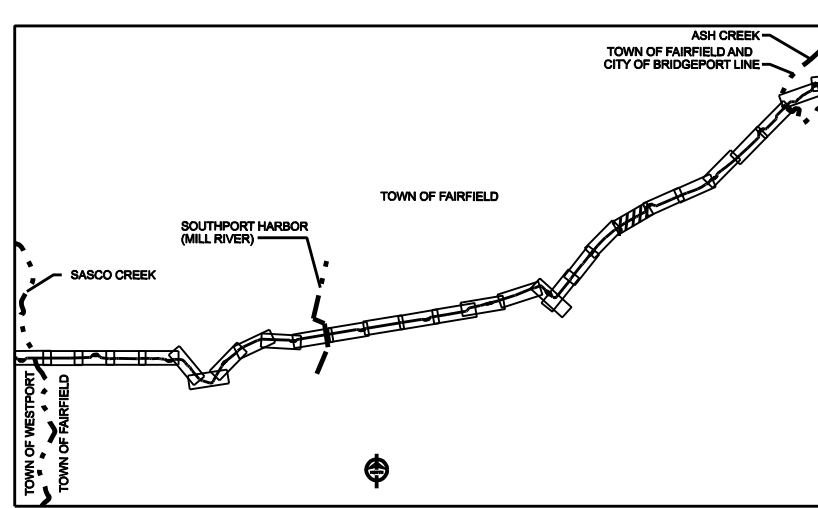
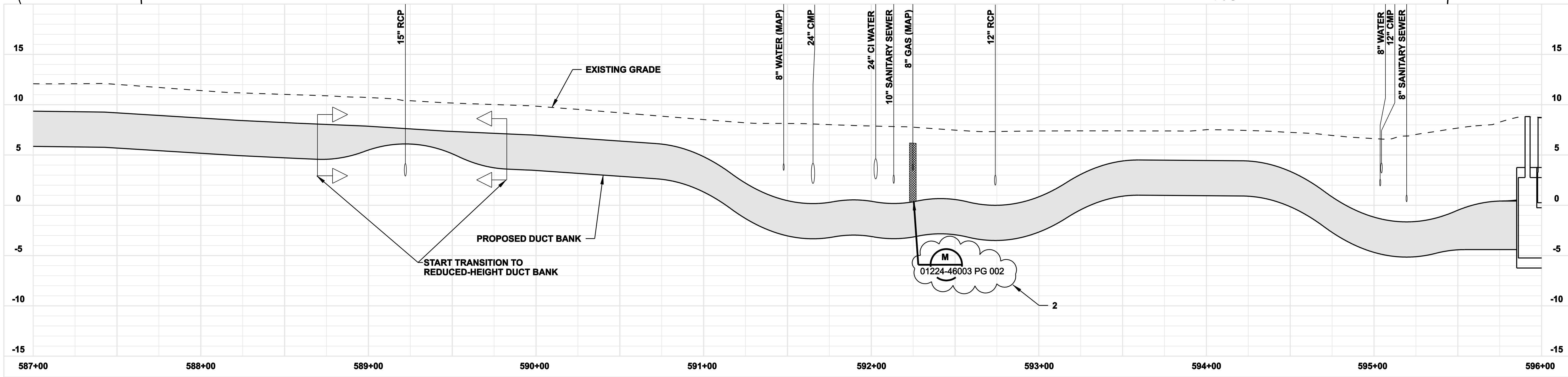
BY SEN-BMCD	CHKD	APP	APP
DATE 8-15-05	DATE	DATE	DATE
SCALE AS NOTED	D	DWG. NO. 01224-10001 PG 082	

COPYRIGHT © 2006 BURNS & MCDONNELL ENGINEERING COMPANY, INC.



NOTES:

1. TREES AND SHRUBBERY SHALL BE REMOVED.
2. SILT FENCE ON DOWNSLOPE SIDE OF CONSTRUCTION AREA, INCLUDING SPOIL PILES. WHEN AREAS ARE CURRENTLY PAVED THEN USE EROSION CONTROL LOGS/GUTTER BUDDIES.



ISSUED FOR CONSTRUCTION

DOCKET No. 272



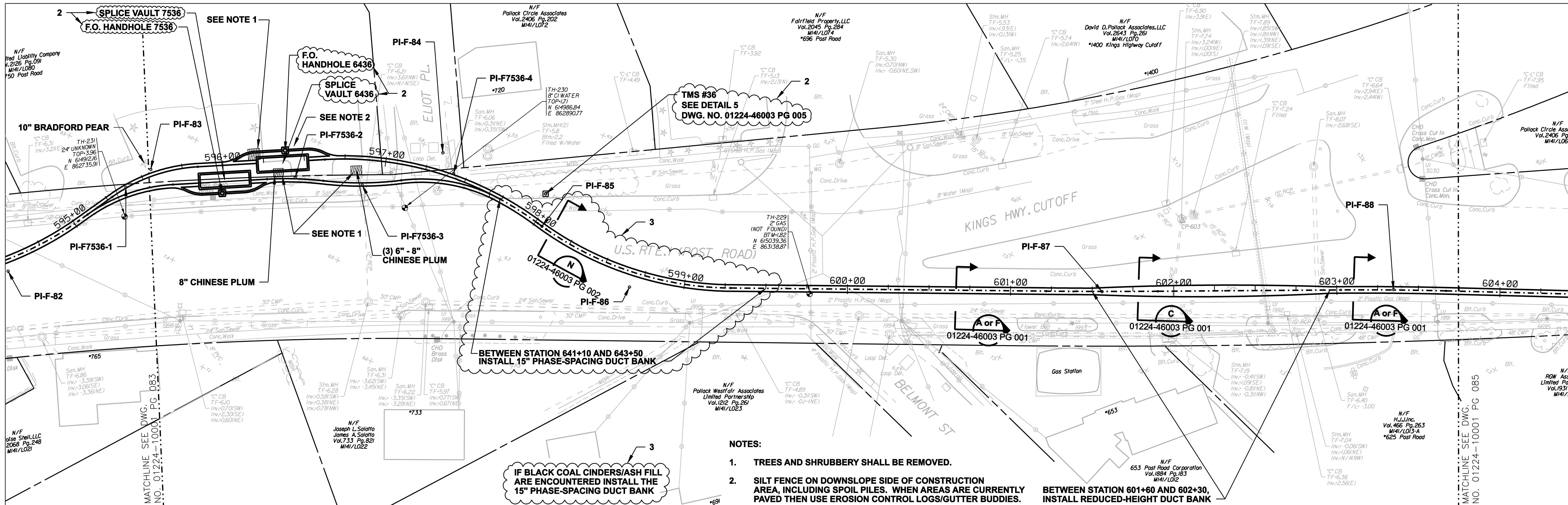
date 08/15/05 detailed L. ROWSE
 designed C. COURTRIGHT checked S. NEWLAND

no.	date	revisions	by	chk
3	7/26/06	ISSUED FOR CONSTRUCTION REVISED	CTC	
2	7/03/06	ISSUED FOR CONSTRUCTION REVISED	CTC	
-	6/28/06	ISSUED CSC REVISED	CTC	
1	6/20/06	ISSUED FOR CONSTRUCTION	CTC	

MF	NO.	DATE	REVISIONS	BY	CHK	APP	APP

NORTHEAST UTILITIES SERVICE CO.			
FOR THE CONNECTICUT LIGHT & POWER COMPANY			
TITLE MIDDLETOWN-NORWALK 345KV TRANSMISSION PROJECT			
TOWN OF FAIRFIELD ROUTE PLAN AND PROFILE Sta. 587+00 to 596+00			
BY SEN-BMCD	CHKD	APP	APP
DATE 8-15-05	DATE	DATE	DATE
SCALE AS NOTED	D	DWG. NO.	01224-10001 PG 083

COPYRIGHT © 2006 BURNS & MCDONNELL ENGINEERING COMPANY, INC.



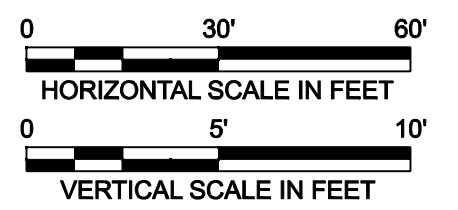
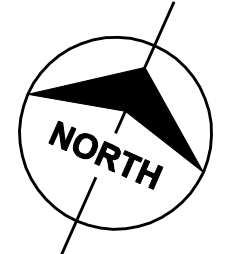
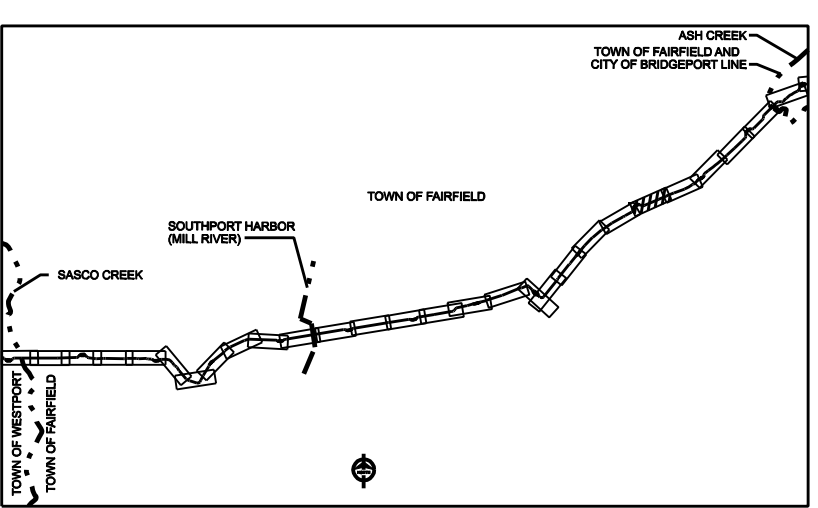
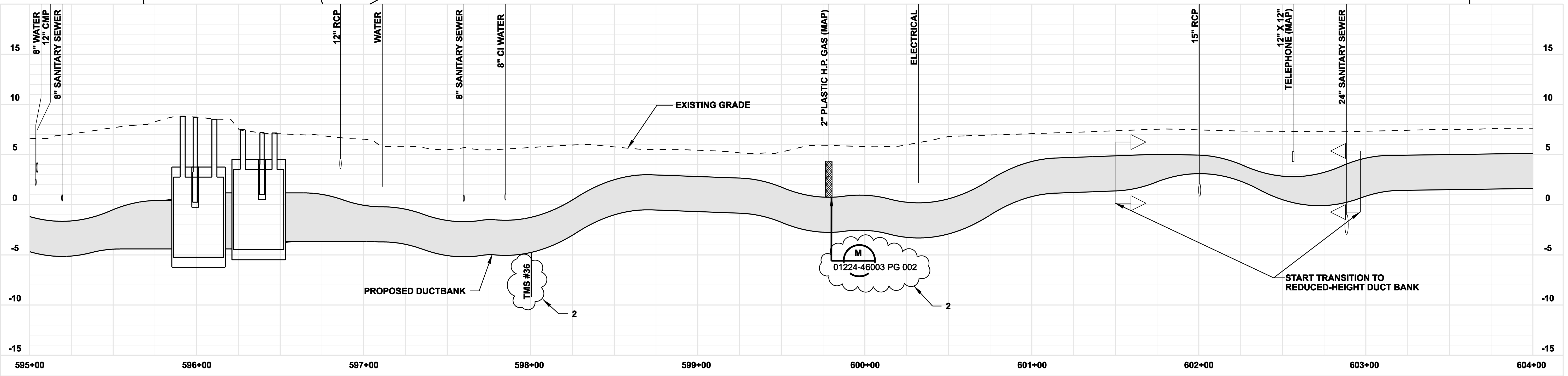
NOTES:

1. TREES AND SHRUBBERY SHALL BE REMOVED.
2. SILT FENCE ON DOWNSLOPE SIDE OF CONSTRUCTION AREA, INCLUDING SPOIL PILES. WHEN AREAS ARE CURRENTLY PAVED THEN USE EROSION CONTROL LOGS/GUTTER BUDDIES.

BETWEEN STATION 641+10 AND 643+50
INSTALL 15" PHASE-SPACING DUCT BANK

IF BLACK COAL CINDERS/ASH FILL
ARE ENCOUNTERED INSTALL THE
15" PHASE-SPACING DUCT BANK

BETWEEN STATION 601+60 AND 602+30,
INSTALL REDUCED-HEIGHT DUCT BANK



**ISSUED FOR
CONSTRUCTION**

DOCKET No. 272



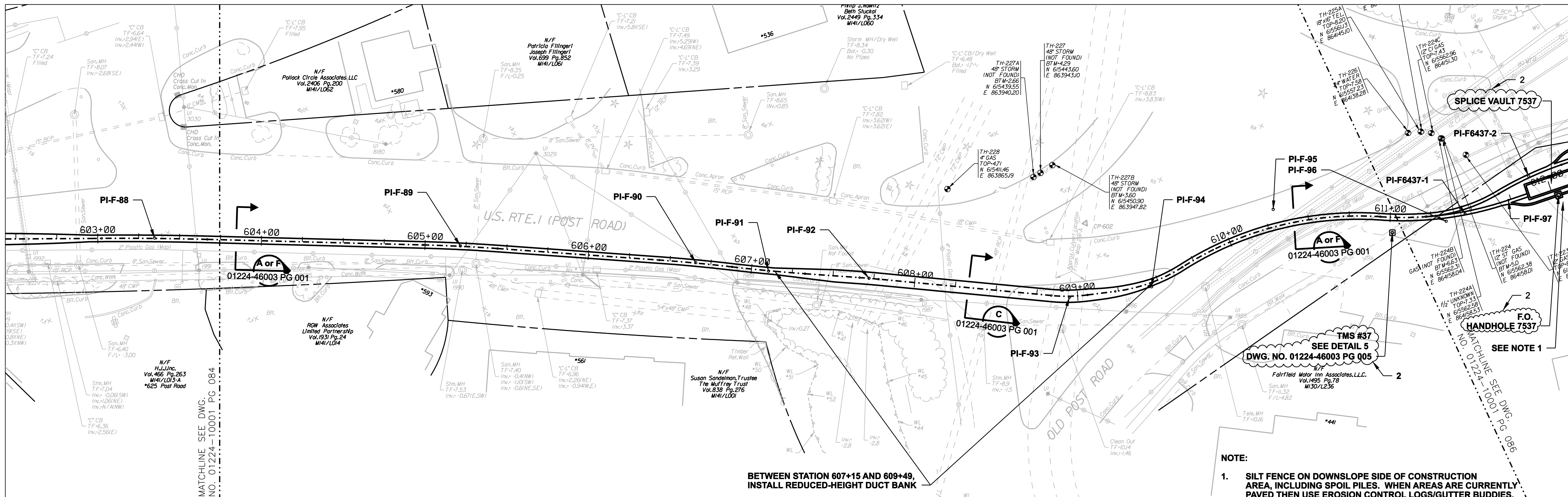
no.	date	revisions	by	chk
3	7/26/06	ISSUED FOR CONSTRUCTION REVISED	CTC	
2	7/03/06	ISSUED FOR CONSTRUCTION REVISED	CTC	
1	6/20/06	ISSUED FOR CONSTRUCTION	CTC	

date 08/15/05
designed C. COURTRIGHT
detailed L. ROWSE
checked S. NEWLAND

NORTHEAST UTILITIES SERVICE CO.

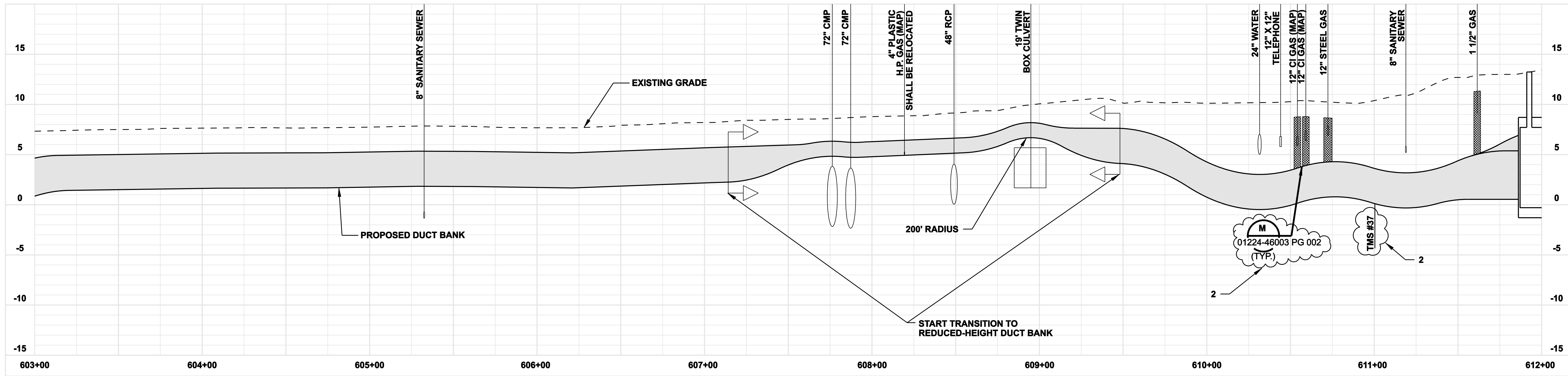
FOR THE CONNECTICUT LIGHT & POWER COMPANY
TITLE MIDDLETOWN-NORWALK 345KV TRANSMISSION PROJECT
TOWN OF FAIRFIELD ROUTE
PLAN AND PROFILE Sta. 595+00 to 604+00

BY SEN-BMCD	CHKD	APP	APP
DATE 8-15-05	DATE	DATE	DATE
SCALE AS NOTED	D	DWG. NO. 01224-10001 PG 084	

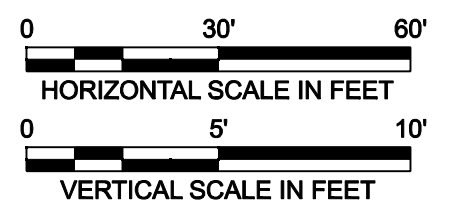
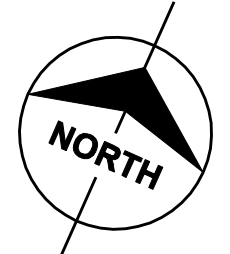
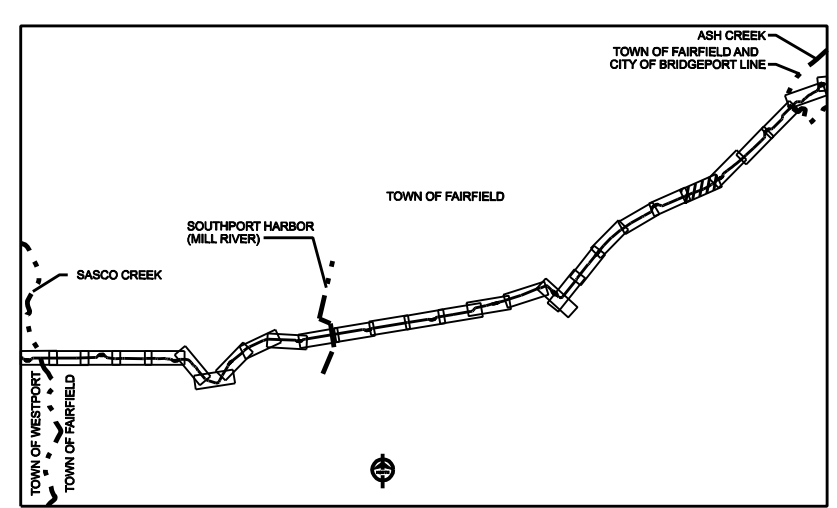


BETWEEN STATION 607+15 AND 609+49,
INSTALL REDUCED-HEIGHT DUCT BANK

NOTE:
1. SILT FENCE ON DOWNSLOPE SIDE OF CONSTRUCTION AREA, INCLUDING SPOIL PILES. WHEN AREAS ARE CURRENTLY PAVED THEN USE EROSION CONTROL LOGS/GUTTER BUDDIES.



COPYRIGHT © 2006 BURNS & MCDONNELL ENGINEERING COMPANY, INC.



ISSUED FOR CONSTRUCTION

DOCKET No. 272

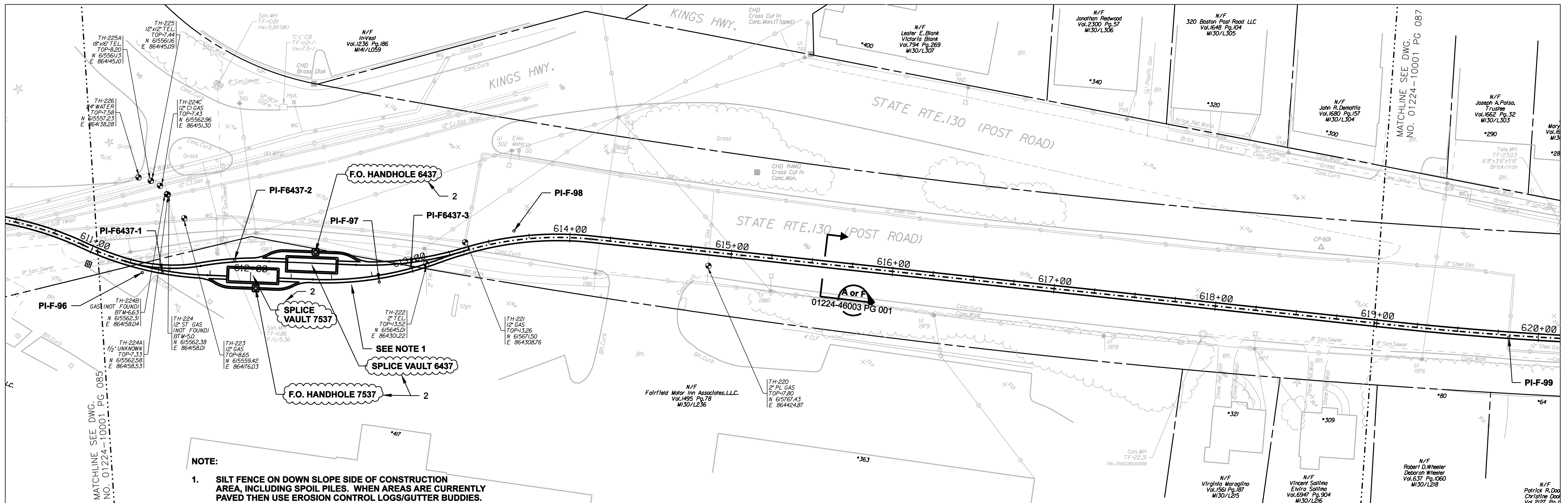


no.	date	revisions	by	chk
21	7/03/06	ISSUED FOR CONSTRUCTION REVISED	CTC	
1	6/20/06	ISSUED FOR CONSTRUCTION	CTC	

date 08/15/05
designed C. COURTRIGHT
detailed L. ROWSE
checked S. NEWLAND

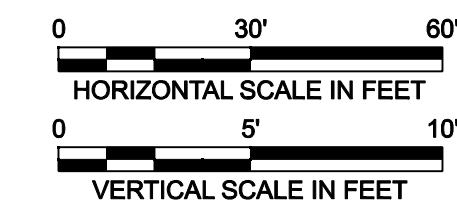

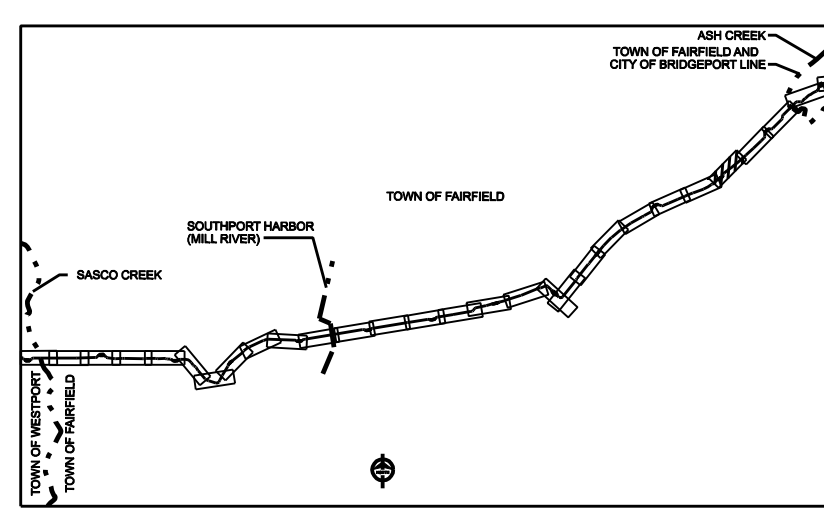
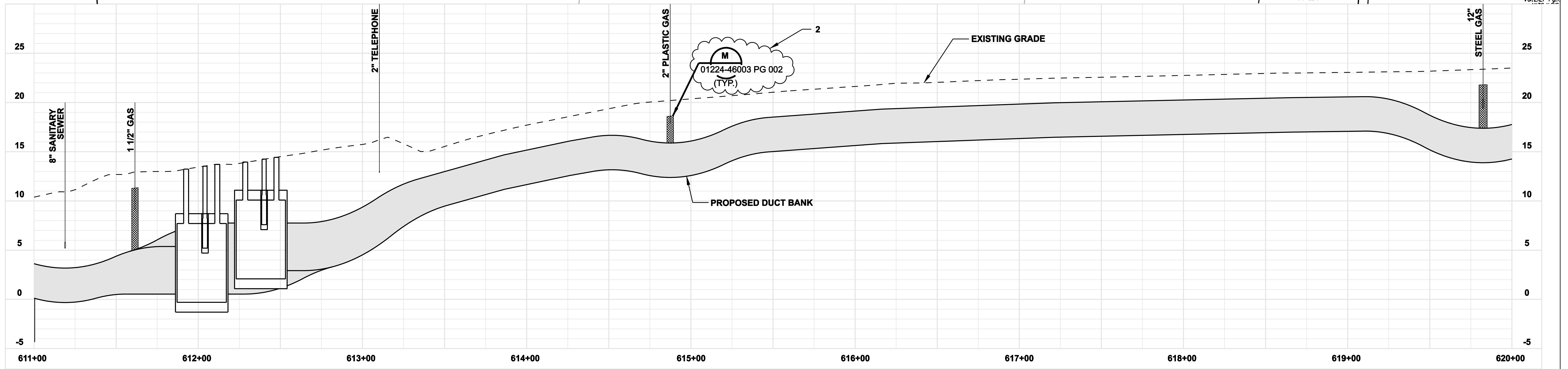
MF	NO.	DATE	REVISIONS	BY	CHK	APP	APP

NORTHEAST UTILITIES SERVICE CO.			
FOR THE CONNECTICUT LIGHT & POWER COMPANY			
TITLE MIDDLETOWN-NORWALK 345KV TRANSMISSION PROJECT			
TOWN OF FAIRFIELD ROUTE PLAN AND PROFILE Sta. 603+00 to 612+00			
BY SEN-BMCD	CHKD	APP	APP
DATE 8-15-05	DATE	DATE	DATE
SCALE AS NOTED	D	DWG. NO. 01224-10001 PG 085	



NOTE:

1. SILT FENCE ON DOWN SLOPE SIDE OF CONSTRUCTION AREA, INCLUDING SPOIL PILES. WHEN AREAS ARE CURRENTLY PAVED THEN USE EROSION CONTROL LOGS/GUTTER BUDDIES.



ISSUED FOR CONSTRUCTION

DOCKET No. 272

no.	date	revisions	by	chk
2	7/03/06	ISSUED FOR CONSTRUCTION REVISED	CTC	
1	6/20/06	ISSUED FOR CONSTRUCTION	CTC	

Burns & McDonnell
SINCE 1898

date: 08/15/05
designed: C. COURTRIGHT
detailed: L. ROWSE
checked: S. NEWLAND

MF	NO.	DATE	REVISIONS	BY	CHK	APP	APP

NORTHEAST UTILITIES SERVICE CO.

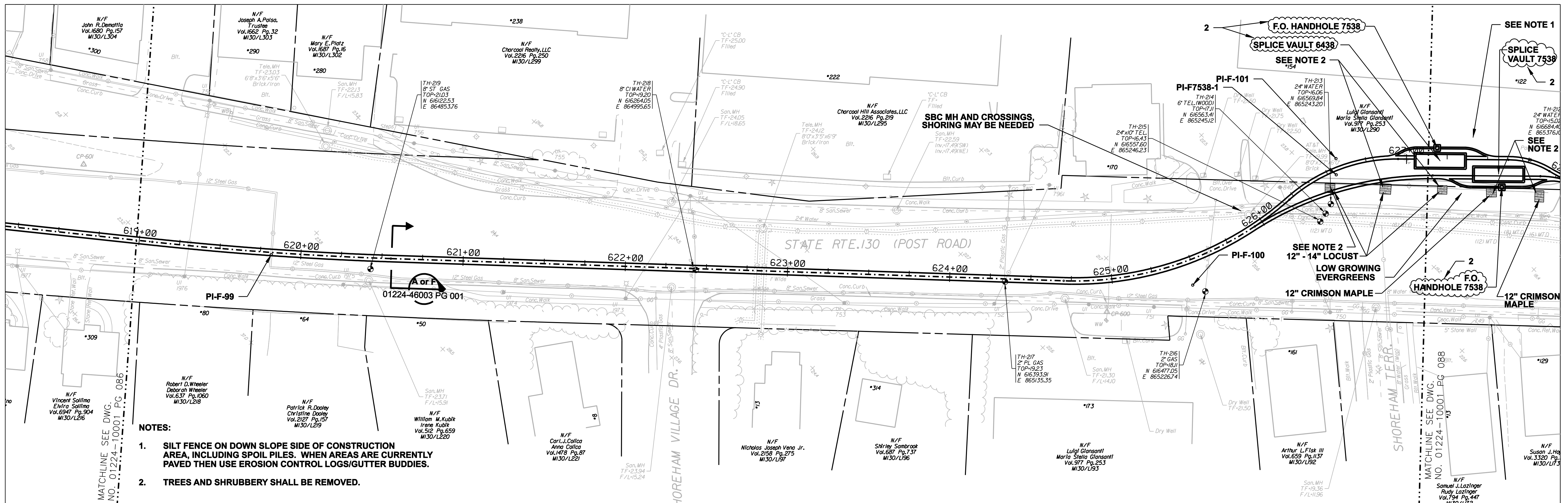
FOR THE CONNECTICUT LIGHT & POWER COMPANY

TITLE: MIDDLETOWN-NORWALK 345KV TRANSMISSION PROJECT

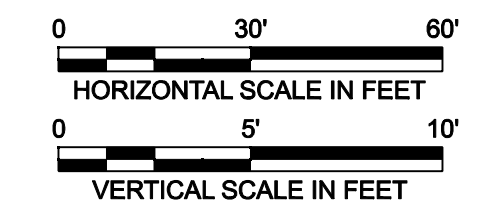

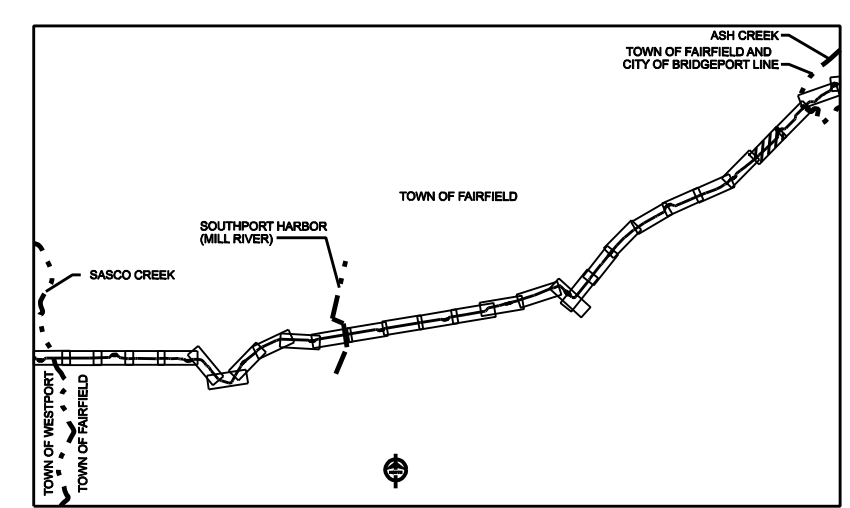
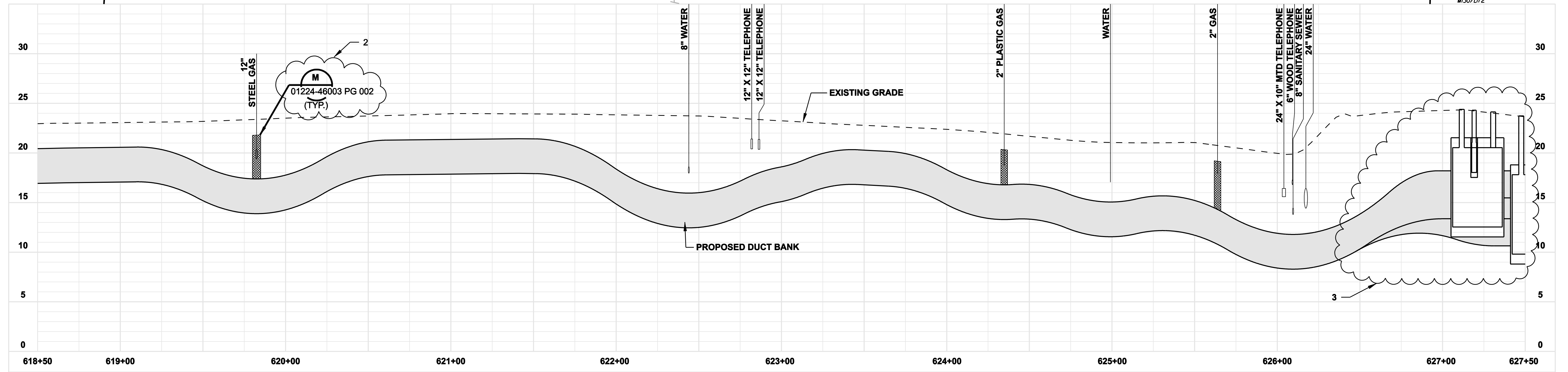
TOWN OF FAIRFIELD ROUTE
PLAN AND PROFILE Sta. 611+00 to 620+00

BY SEN-BMCD	CHKD	APP	APP
DATE 8-15-05	DATE	DATE	DATE
SCALE AS NOTED	D	DWG. NO. 01224-10001 PG 086	

COPYRIGHT © 2006 BURNS & MCDONNELL ENGINEERING COMPANY, INC.




- NOTES:**
1. SILT FENCE ON DOWN SLOPE SIDE OF CONSTRUCTION AREA, INCLUDING SPOIL PILES. WHEN AREAS ARE CURRENTLY PAVED THEN USE EROSION CONTROL LOGS/GUTTER BUDDIES.
 2. TREES AND SHRUBBERY SHALL BE REMOVED.



**ISSUED FOR
CONSTRUCTION**

DOCKET No. 272

no.	date	revisions	by	chk
3	8/07/06	ISSUED FOR CONSTRUCTION REVISED	CTC	
2	7/03/06	ISSUED FOR CONSTRUCTION REVISED	CTC	
1	6/20/06	ISSUED FOR CONSTRUCTION	CTC	



Burns & McDonnell
SINCE 1898

date	08/15/05	detailed	L. ROWSE
designed	C. COURTRIGHT	checked	S. NEWLAND

MF	NO.	DATE	REVISIONS	BY	CHK	APP	APP

NORTHEAST UTILITIES SERVICE CO.

FOR THE CONNECTICUT LIGHT & POWER COMPANY

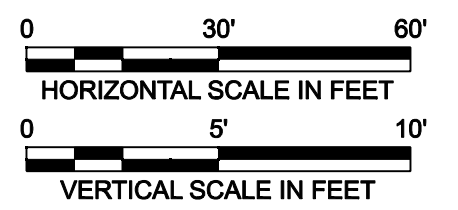

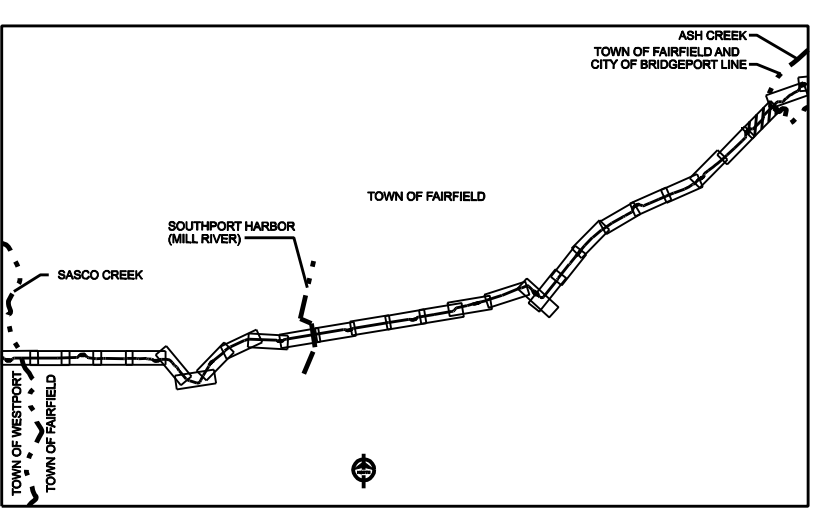
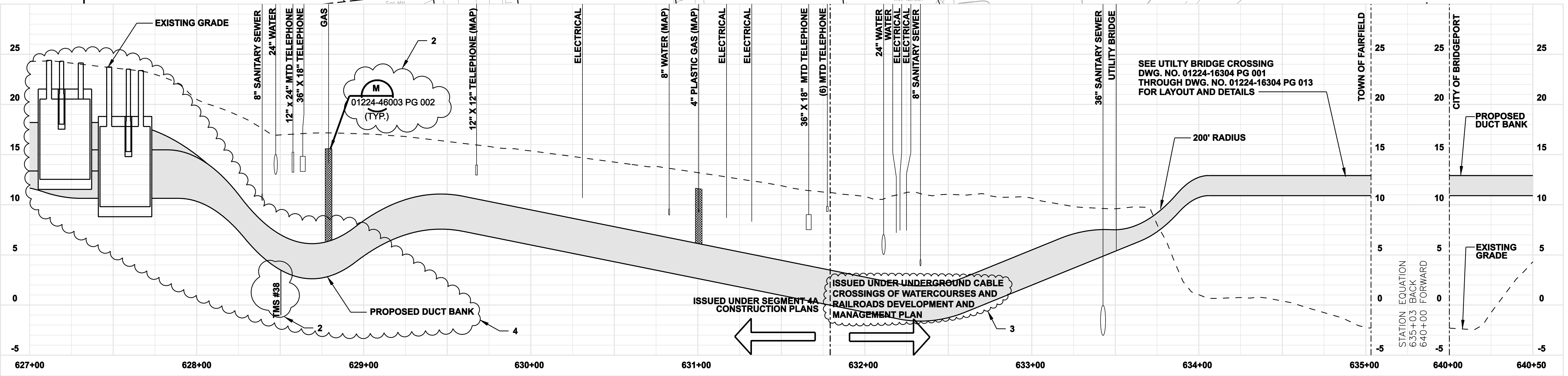
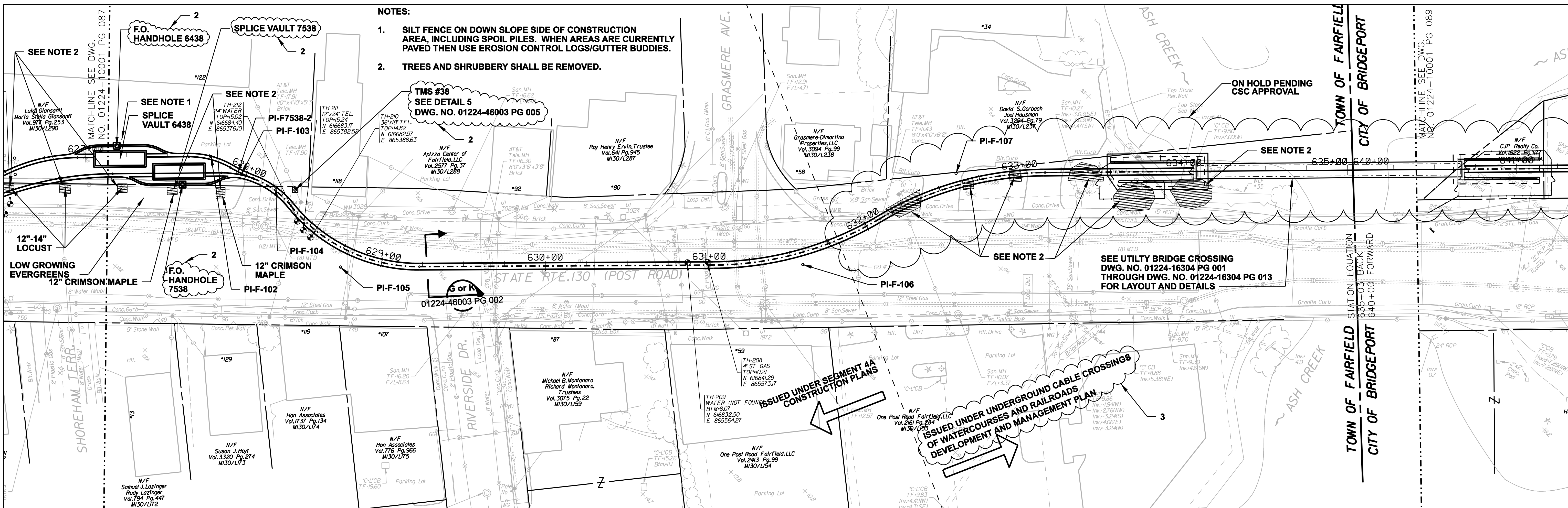
TITLE: MIDDLETOWN-NORWALK 345KV TRANSMISSION PROJECT

TOWN OF FAIRFIELD ROUTE
PLAN AND PROFILE Sta. 618+50 to 627+50

BY SEN-BMCD	CHKD	APP	APP
DATE 8-15-05	DATE	DATE	DATE
SCALE AS NOTED	DWG. NO.	01224-10001 PG 087	

COPYRIGHT © 2006 BURNS & MCDONNELL ENGINEERING COMPANY, INC.

- NOTES:**
1. SILT FENCE ON DOWN SLOPE SIDE OF CONSTRUCTION AREA, INCLUDING SPOIL PILES. WHEN AREAS ARE CURRENTLY PAVED THEN USE EROSION CONTROL LOGS/GUTTER BUDDIES.
 2. TREES AND SHRUBBERY SHALL BE REMOVED.



ISSUED FOR CONSTRUCTION

DOCKET No. 272

no.	date	revisions	by	chk
4	8/07/06	ISSUED FOR CONSTRUCTION REVISED	CTC	
3	7/26/06	ISSUED FOR CONSTRUCTION REVISED	CTC	
2	7/03/06	ISSUED FOR CONSTRUCTION REVISED	CTC	
1	6/20/06	ISSUED FOR CONSTRUCTION	CTC	

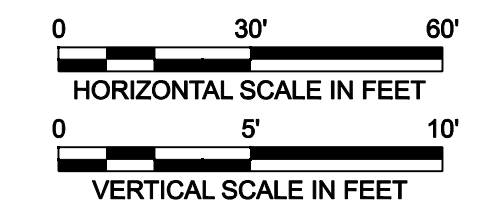

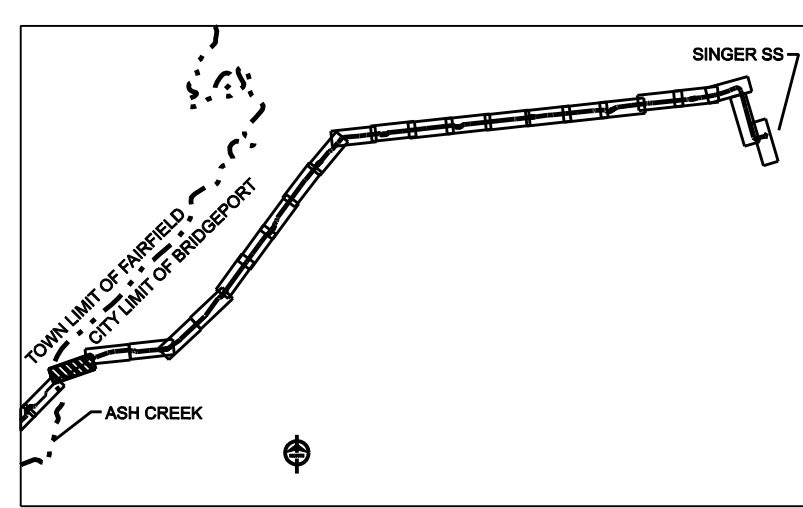
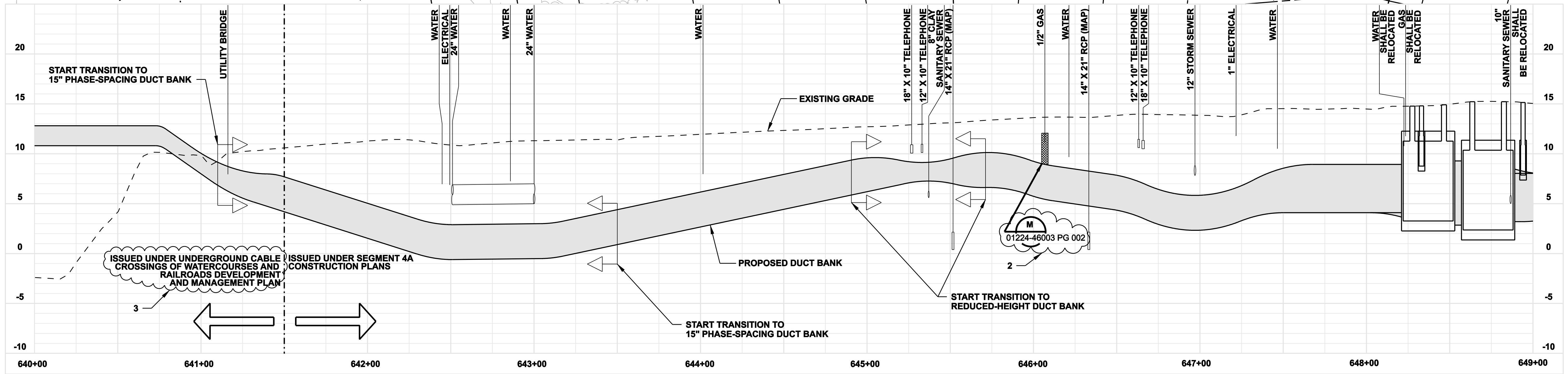
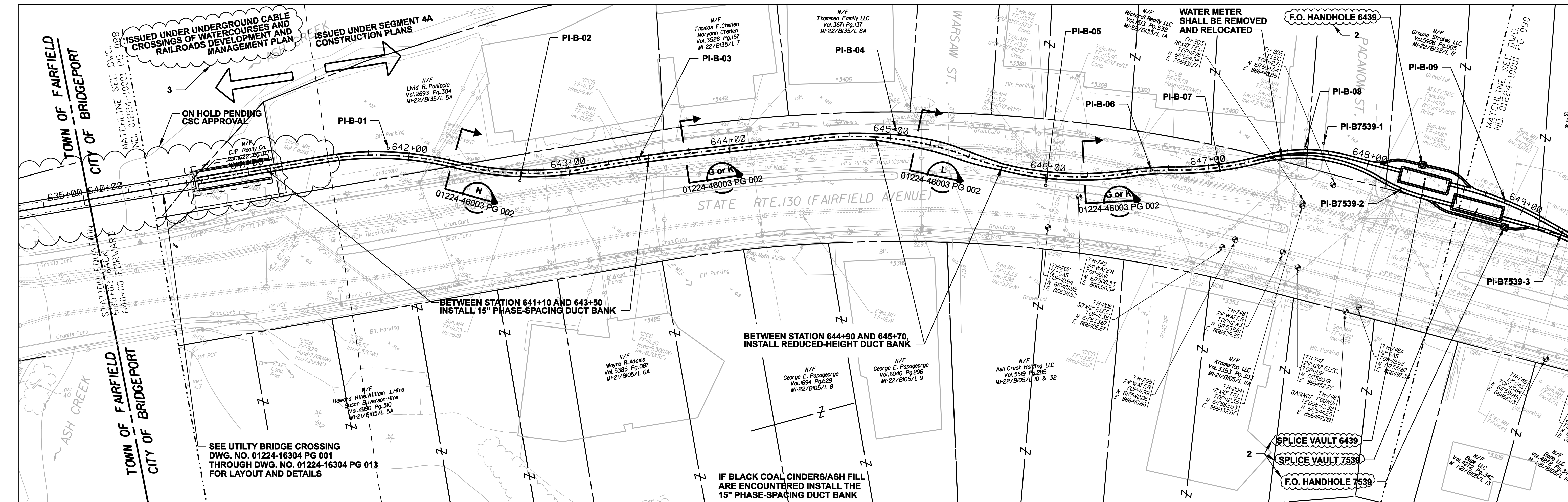


date 08/15/05
 detailed L. ROWSE
 designed C. COURTRIGHT
 checked S. NEWLAND

MF	NO.	DATE	REVISIONS	BY	CHK	APP	APP

NORTHEAST UTILITIES SERVICE CO.			
FOR THE CONNECTICUT LIGHT & POWER COMPANY			
TITLE MIDDLETOWN-NORWALK 345KV TRANSMISSION PROJECT			
TOWN OF FAIRFIELD ROUTE PLAN AND PROFILE Sta. 627+00 to 640+50			
BY SEN-BMCD	CHKD	APP	APP
DATE 8-15-05	DATE	DATE	DATE
SCALE AS NOTED	DWG. NO.	01224-10001 PG 088	

COPYRIGHT © 2006 BURNS & MCDONNELL ENGINEERING COMPANY, INC.



ISSUED FOR CONSTRUCTION

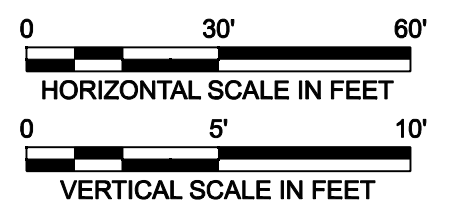

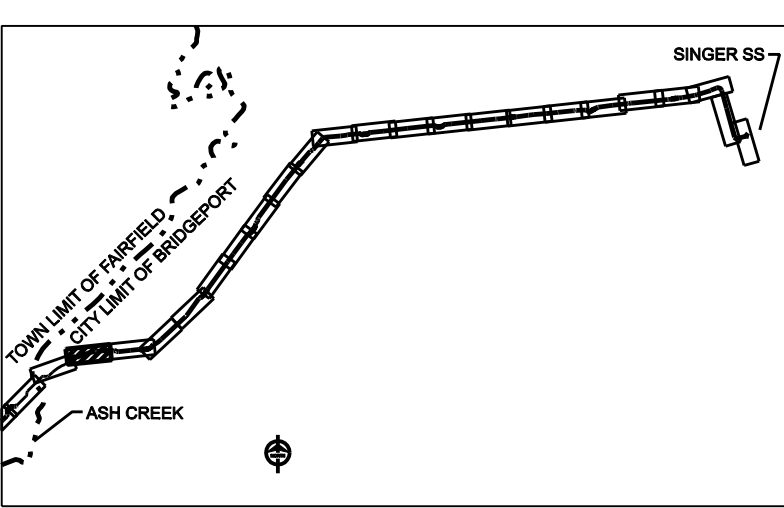
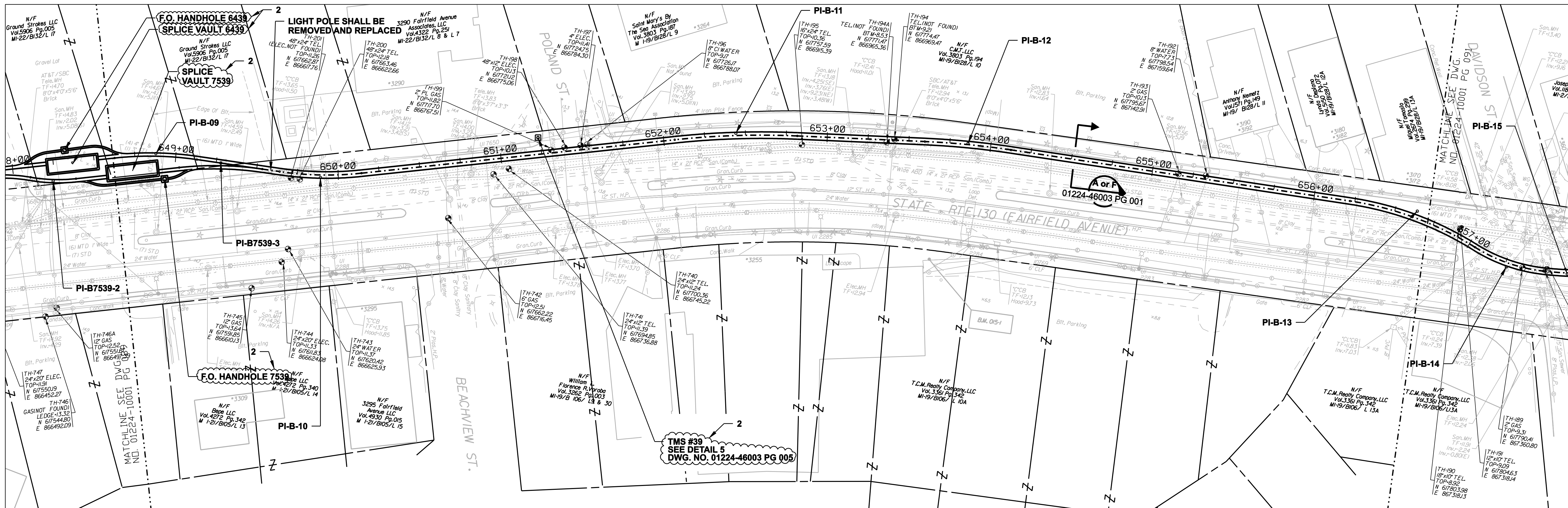
DOCKET No. 272



no.	date	revisions	by	chk
3	7/26/06	ISSUED FOR CONSTRUCTION REVISED	CTC	
2	7/03/06	ISSUED FOR CONSTRUCTION REVISED	CTC	
1	6/20/06	ISSUED FOR CONSTRUCTION	CTC	

date 08/15/05
designed C. COURTRIGHT
detailed L. ROWSE
checked S. NEWLAND

NORTHEAST UTILITIES SERVICE CO.				
FOR THE CONNECTICUT LIGHT & POWER COMPANY				
TITLE MIDDLETOWN-NORWALK 345KV TRANSMISSION PROJECT				
CITY OF BRIDGEPORT ROUTE PLAN AND PROFILE AT 640+00 TO 649+00				
BY SEN-BMCD	CHKD	APP	APP	
DATE	DATE	DATE	DATE	
SCALE AS NOTED	D		DWG. NO.	01224-10001 PG 089



**ISSUED FOR
CONSTRUCTION**

DOCKET No. 272

no.	date	revisions	by	chk
2	7/03/06	ISSUED FOR CONSTRUCTION REVISED	CTC	
1	6/20/06	ISSUED FOR CONSTRUCTION	CTC	



date 08/15/05
designed C. COURTRIGHT
detailed L. ROWSE
checked S. NEWLAND

MF	NO.	DATE	REVISIONS	BY	CHK	APP	APP

NORTHEAST UTILITIES SERVICE CO.

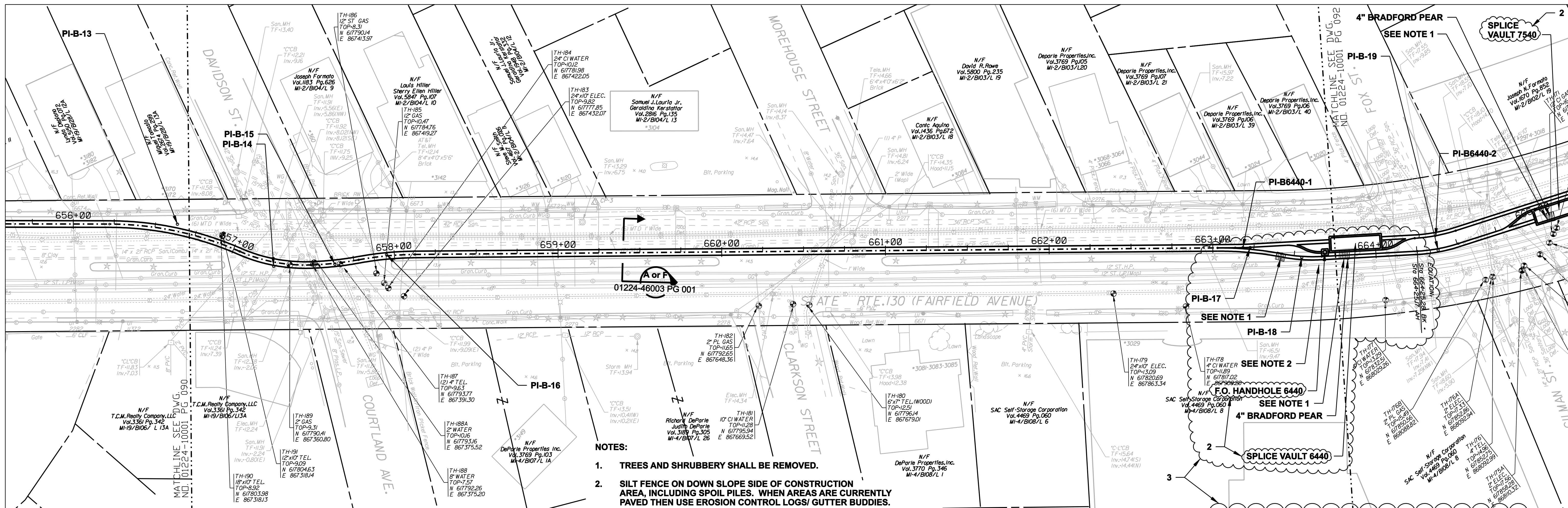
FOR THE CONNECTICUT LIGHT & POWER COMPANY

TITLE MIDDLETOWN-NORWALK 345KV TRANSMISSION PROJECT

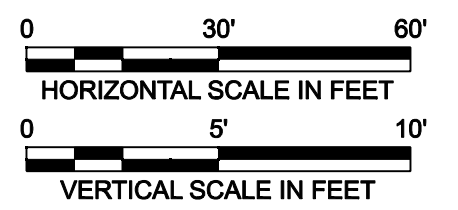

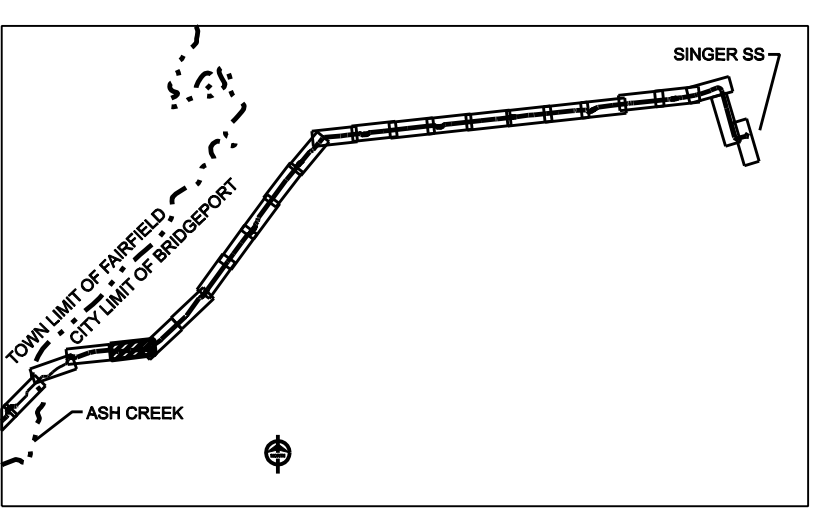
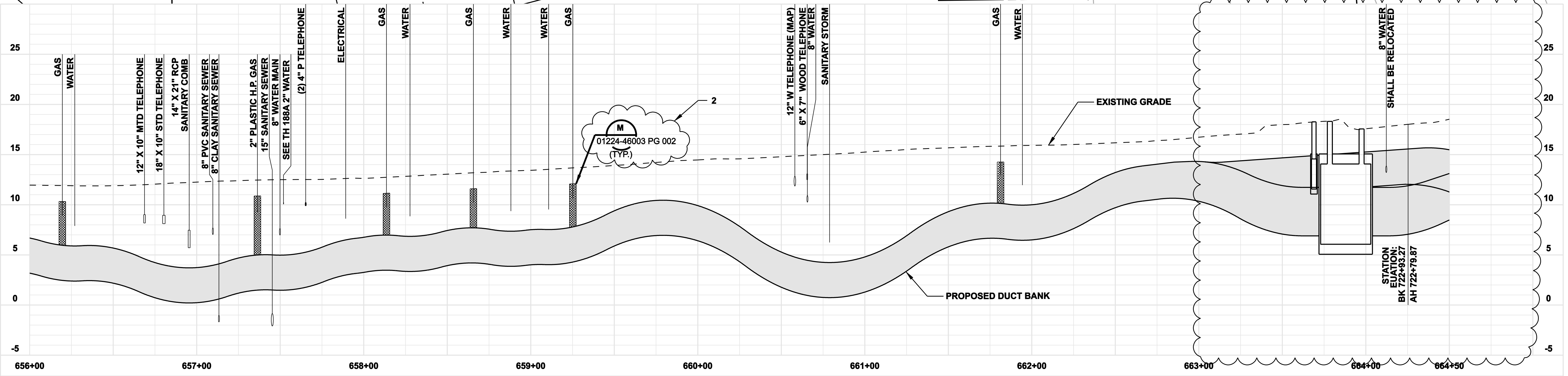
CITY OF BRIDGEPORT ROUTE
PLAN AND PROFILE AT 648+50 TO 657+50

BY SEN-BMCD	CHKD	APP	APP
DATE 8-15-05	DATE	DATE	DATE
SCALE AS NOTED	DWG. NO.	01224-10001 PG 090	

COPYRIGHT © 2006 BURNS & MCDONNELL ENGINEERING COMPANY, INC.



- NOTES:**
- TREES AND SHRUBBERY SHALL BE REMOVED.
 - SILT FENCE ON DOWN SLOPE SIDE OF CONSTRUCTION AREA, INCLUDING SPOIL PILES. WHEN AREAS ARE CURRENTLY PAVED THEN USE EROSION CONTROL LOGS/ GUTTER BUDDIES.



ISSUED FOR CONSTRUCTION

DOCKET No. 272

no.	date	revisions	by	chk
3	8/07/06	ISSUED FOR CONSTRUCTION REVISED	CTC	
2	7/03/06	ISSUED FOR CONSTRUCTION REVISED	CTC	
1	6/20/06	ISSUED FOR CONSTRUCTION	CTC	

Burns & McDonnell
SINCE 1898

date: 08/15/05
designed: C. COURTRIGHT
detailed: L. ROWSE
checked: S. NEWLAND

MF	NO.	DATE	REVISIONS	BY	CHK	APP	APP

NORTHEAST UTILITIES SERVICE CO.

FOR THE CONNECTICUT LIGHT & POWER COMPANY

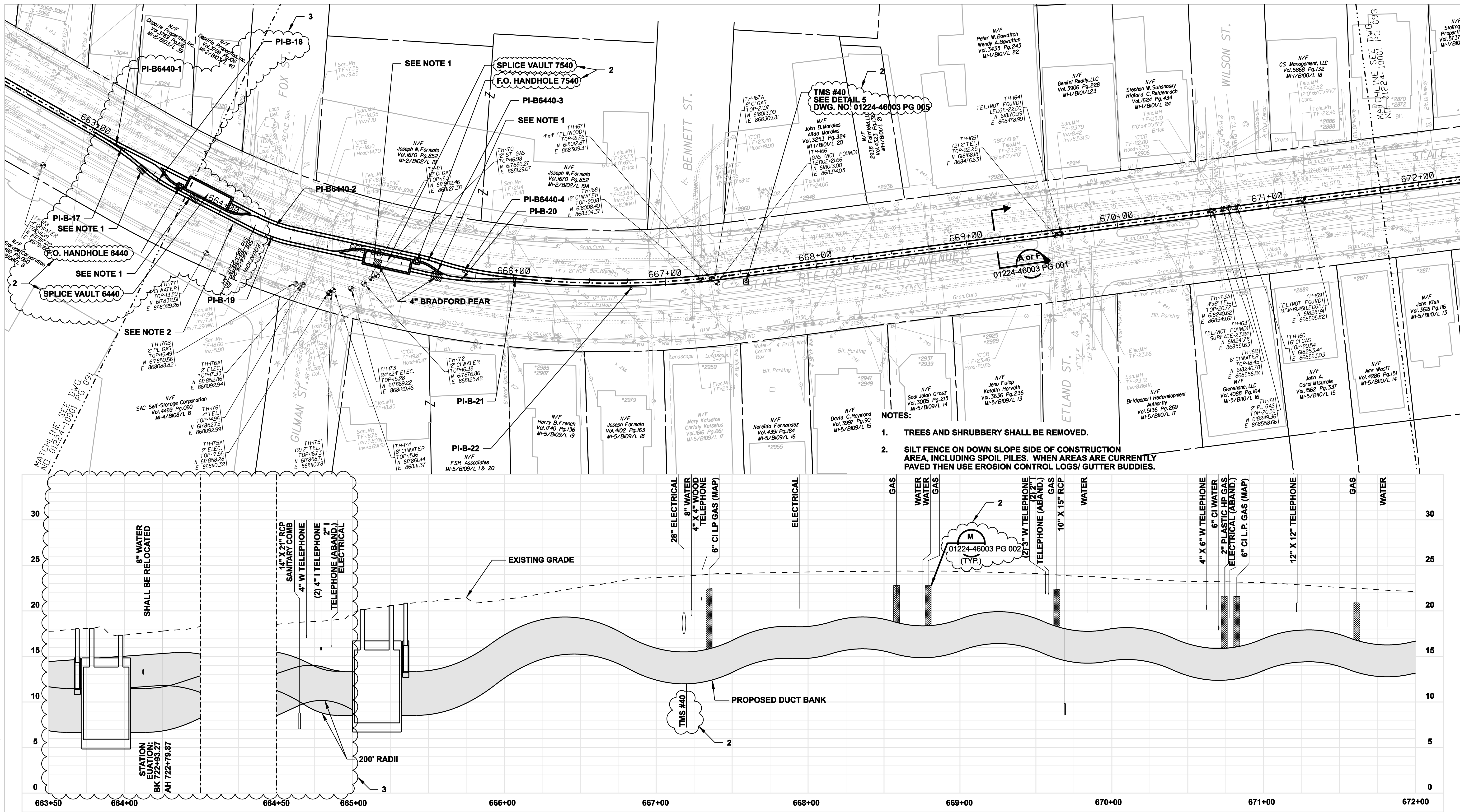
TITLE: MIDDLETOWN-NORWALK 345KV TRANSMISSION PROJECT

CITY OF BRIDGEPORT ROUTE PLAN AND PROFILE AT 656+00 TO 664+50

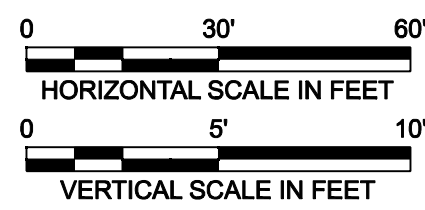

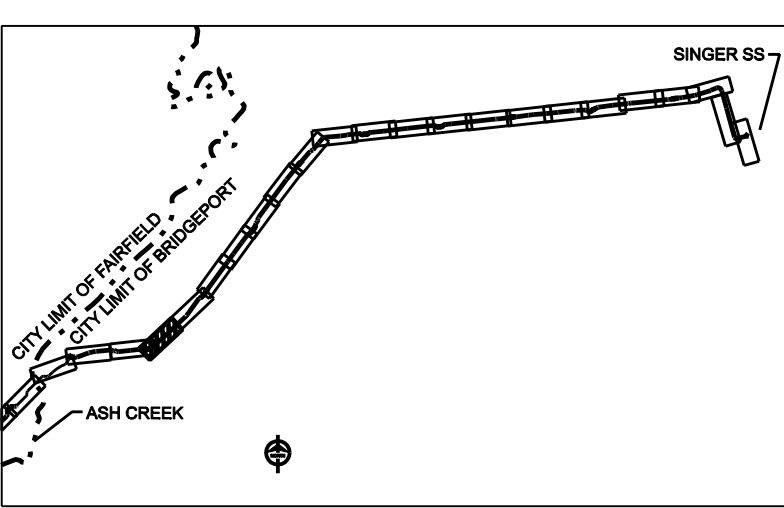
BY SEN-BMCD CHKD APP APP
DATE 8-15-05 DATE DATE DATE

SCALE AS NOTED DWG. NO. 01224-10001 PG 091

COPYRIGHT © 2006 BURNS & MCDONNELL ENGINEERING COMPANY, INC.



- NOTES:**
1. TREES AND SHRUBBERY SHALL BE REMOVED.
 2. SILT FENCE ON DOWN SLOPE SIDE OF CONSTRUCTION AREA, INCLUDING SPOIL PILES. WHEN AREAS ARE CURRENTLY PAVED THEN USE EROSION CONTROL LOGS/ GUTTER BUDDIES.



ISSUED FOR CONSTRUCTION

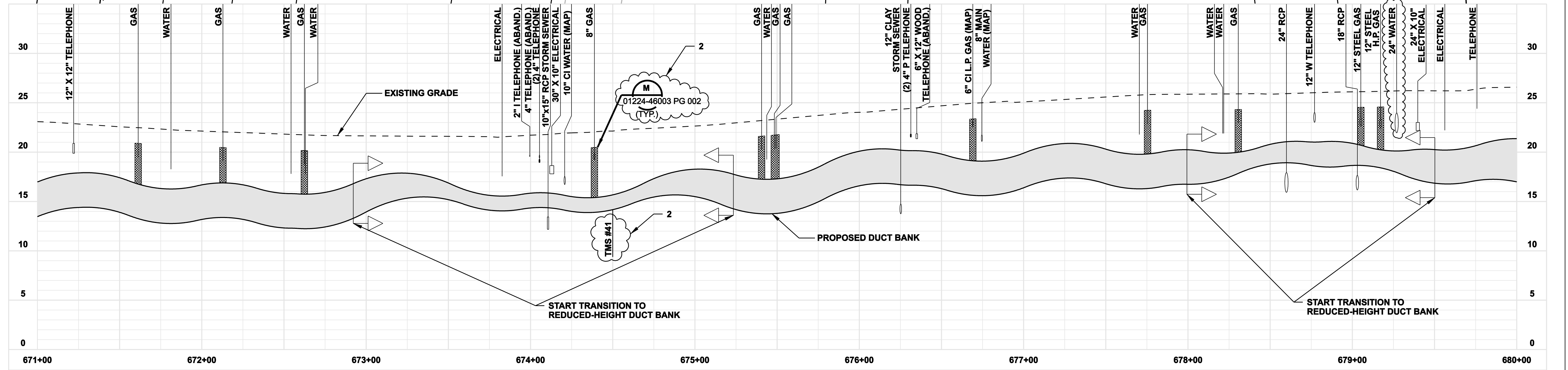
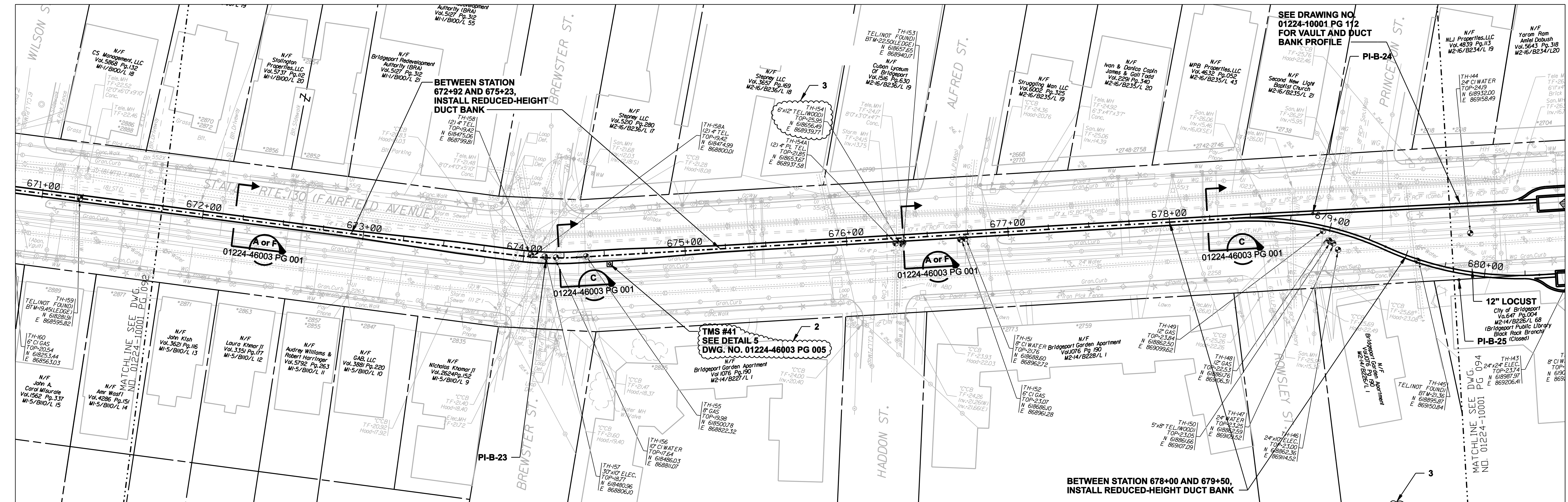
DOCKET No. 272

no.	date	revisions	by	chk
3	8/07/06	ISSUED FOR CONSTRUCTION REVISED	CTC	
2	7/03/06	ISSUED FOR CONSTRUCTION REVISED	CTC	
1	8/20/06	ISSUED FOR CONSTRUCTION	CTC	

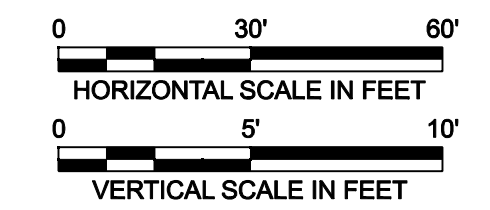
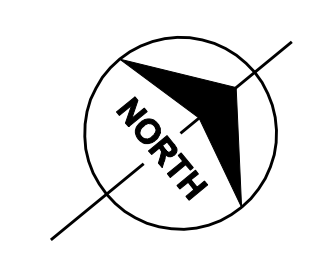
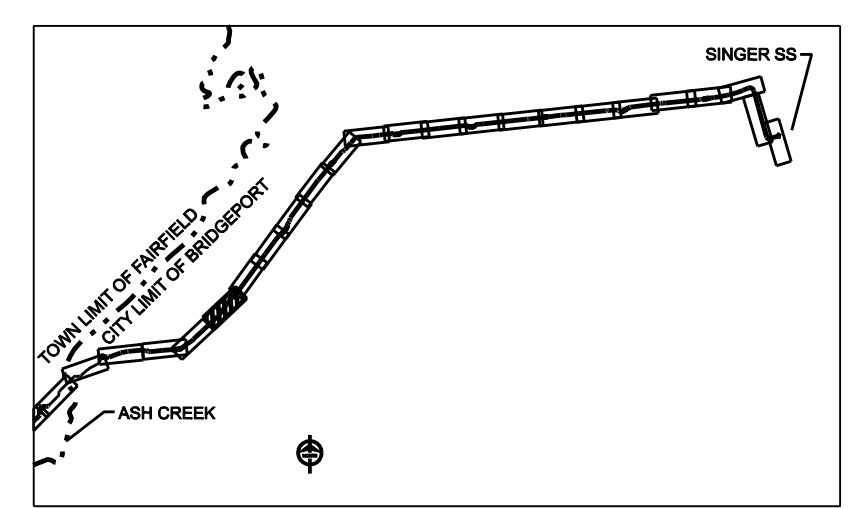
date	08/15/05	detailed	L. ROWSE
designed	C. COURTRIGHT	checked	S. NEWLAND



NORTHEAST UTILITIES SERVICE CO.				
FOR THE CONNECTICUT LIGHT & POWER COMPANY				
TITLE MIDDLETOWN-NORWALK 345KV TRANSMISSION PROJECT				
CITY OF BRIDGEPORT ROUTE PLAN AND PROFILE AT 663+50 TO 672+00				
BY SEN-BMCD	CHKD	APP	APP	
DATE 8-15-05	DATE	DATE	DATE	
SCALE AS NOTED	D	DWG. NO.	01224-10001 PG 092	




COPYRIGHT © 2006 BURNS & MCDONNELL ENGINEERING COMPANY, INC.



**ISSUED FOR
CONSTRUCTION**

DOCKET No. 272

no.	date	revisions	by	chk
3	8/07/06	ISSUED FOR CONSTRUCTION REVISED	CTC	
2	7/03/06	ISSUED FOR CONSTRUCTION REVISED	CTC	
1	6/20/06	ISSUED FOR CONSTRUCTION	CTC	



Burns & McDonnell
SINCE 1898

date	08/15/05	detailed	L. ROWSE
designed	C. COURTRIGHT	checked	S. NEWLAND

MF	NO.	DATE	REVISIONS	BY	CHK	APP	APP

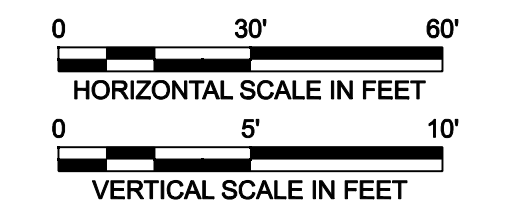
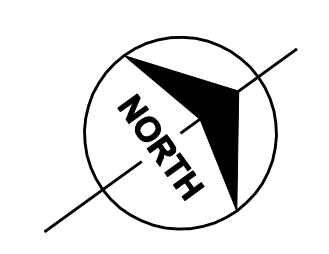
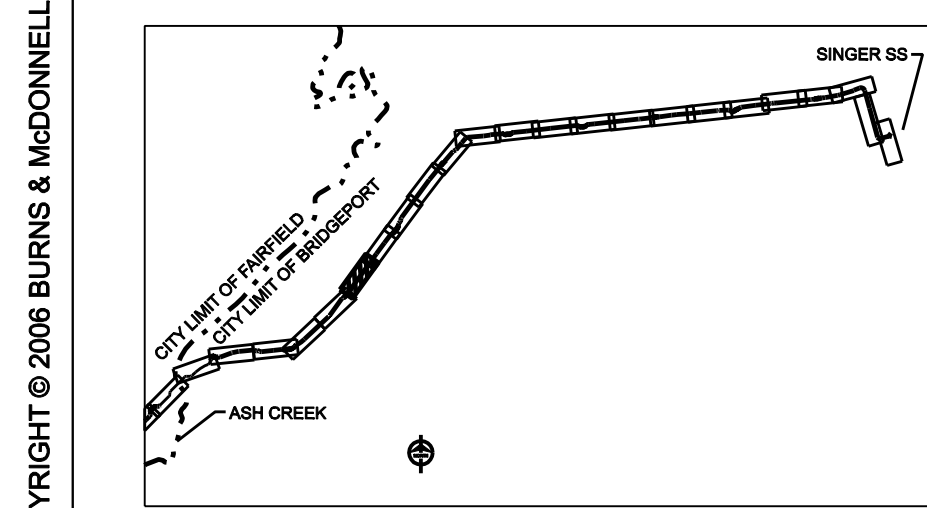
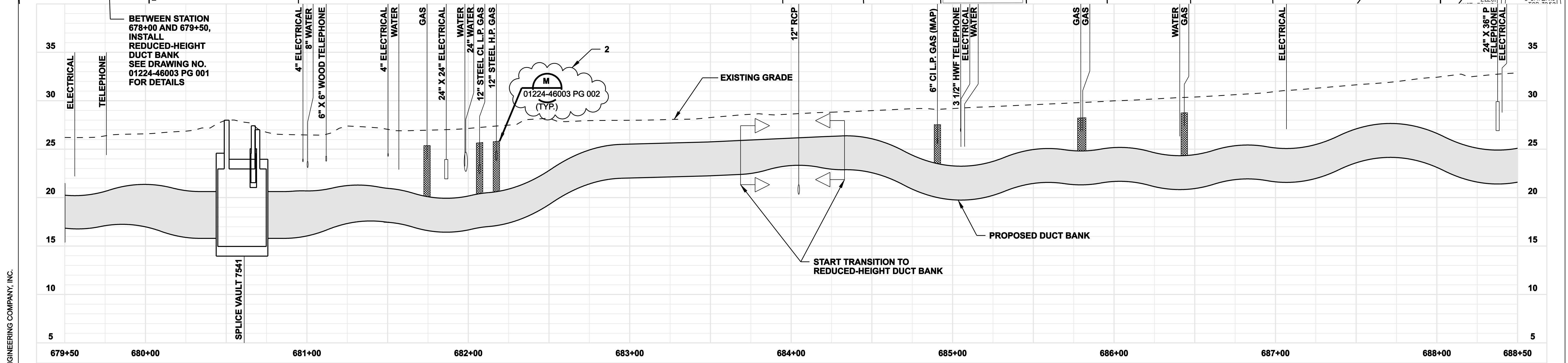
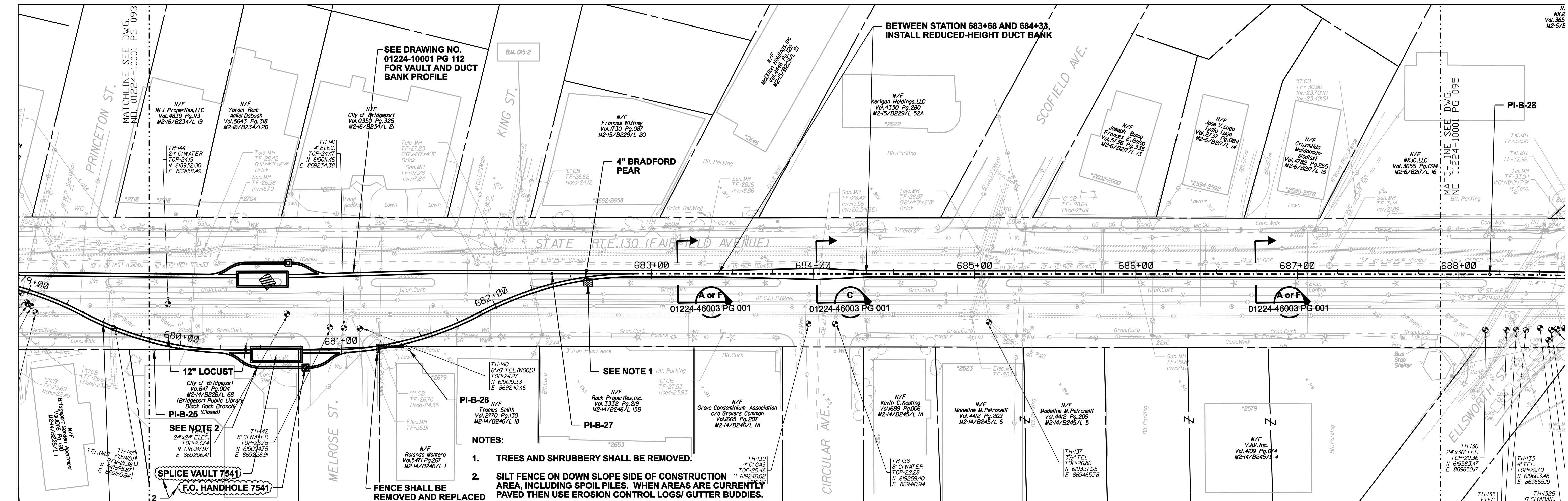
NORTHEAST UTILITIES SERVICE CO.

FOR THE CONNECTICUT LIGHT & POWER COMPANY

TITLE: MIDDLETOWN-NORWALK 345KV TRANSMISSION PROJECT

CITY OF BRIDGEPORT ROUTE
PLAN AND PROFILE AT 671+00 TO 680+00

BY SEN-BMCD	CHKD	APP	APP
DATE 8-15-05	DATE	DATE	DATE
SCALE AS NOTED	D	DWG. NO.	01224-10001 PG 093



ISSUED FOR CONSTRUCTION

DOCKET No. 272

no.	date	revisions	by	chk
2	7/03/06	ISSUED FOR CONSTRUCTION REVISED	CTC	
1	6/20/06	ISSUED FOR CONSTRUCTION	CTC	

Burns & McDonnell
SINCE 1898

date: 08/15/05
designed: C. COURTRIGHT
detailed: L. ROWSE
checked: S. NEWLAND

MF	NO.	DATE	REVISIONS	BY	CHK	APP	APP

NORTHEAST UTILITIES SERVICE CO.

FOR THE CONNECTICUT LIGHT & POWER COMPANY

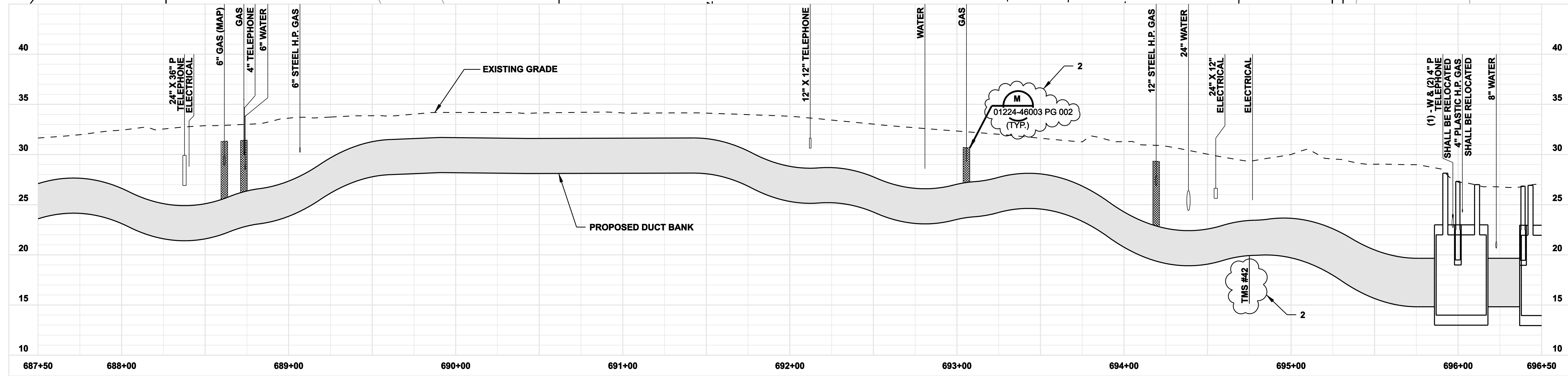
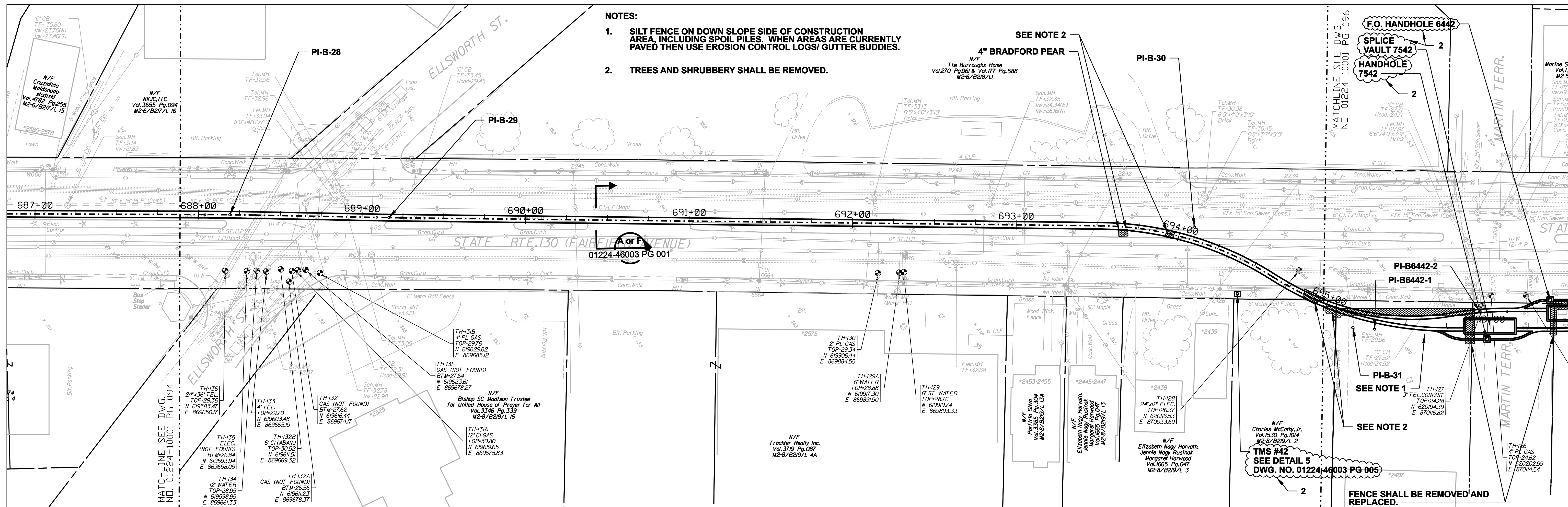
TITLE: MIDDLETOWN-NORWALK 345KV TRANSMISSION PROJECT

CITY OF BRIDGEPORT ROUTE
PLAN AND PROFILE AT 679+50 TO 688+50

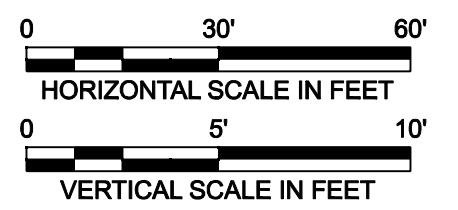

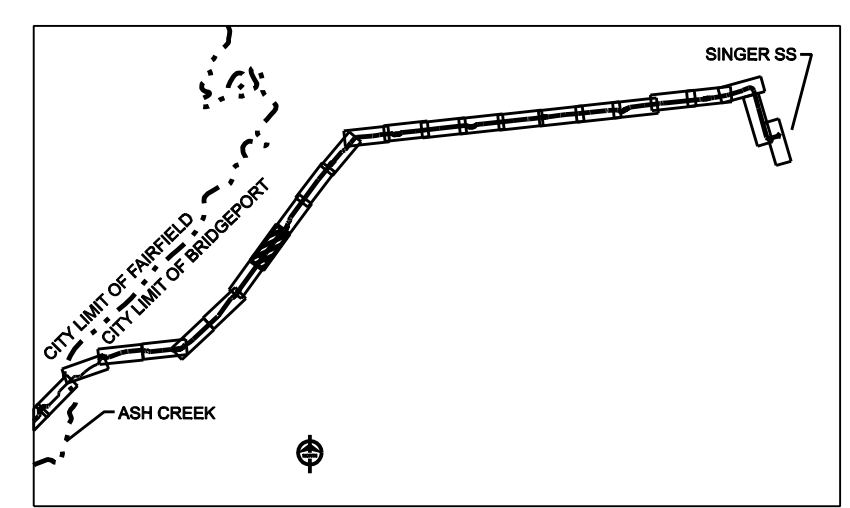
BY SEN-BMCD	CHKD	APP	APP
DATE 8-15-05	DATE	DATE	DATE
SCALE AS NOTED	D	DWG. NO.	01224-10001 PG 094

COPYRIGHT © 2006 BURNS & McDONNELL ENGINEERING COMPANY, INC.

- NOTES:**
1. SILT FENCE ON DOWN SLOPE SIDE OF CONSTRUCTION AREA, INCLUDING SPOIL PILES. WHEN AREAS ARE CURRENTLY PAVED THEN USE EROSION CONTROL LOGS/ GUTTER BUDDIES.
 2. TREES AND SHRUBBERY SHALL BE REMOVED.



COPYRIGHT © 2006 BURNS & MCDONNELL ENGINEERING COMPANY, INC.



ISSUED FOR CONSTRUCTION

DOCKET No. 272



no.	date	revisions	by	chk
2	7/03/06	ISSUED FOR CONSTRUCTION REVISED	CTC	
1	6/20/06	ISSUED FOR CONSTRUCTION	CTC	

date 08/15/05
designed C. COURTRIGHT
detailed L. ROWSE
checked S. NEWLAND

MF	NO.	DATE	REVISIONS	BY	CHK	APP	APP

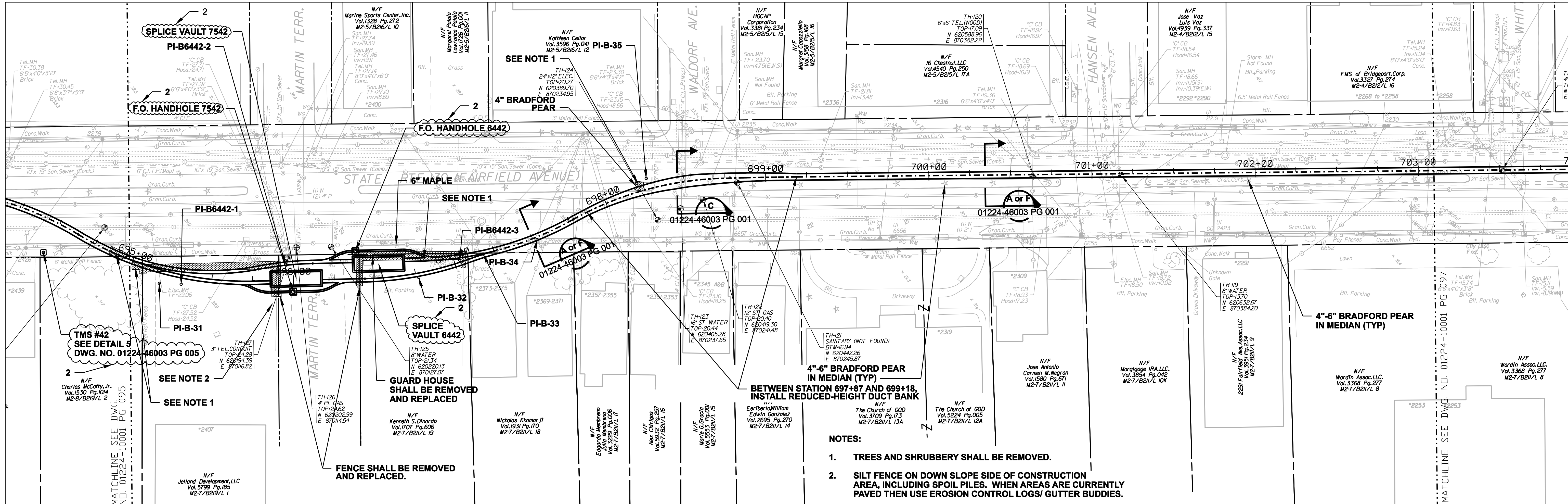
NORTHEAST UTILITIES SERVICE CO.

FOR THE CONNECTICUT LIGHT & POWER COMPANY

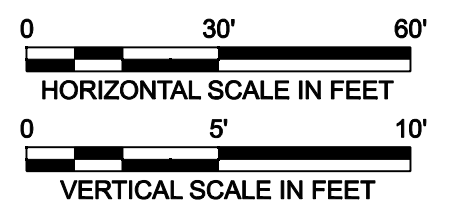

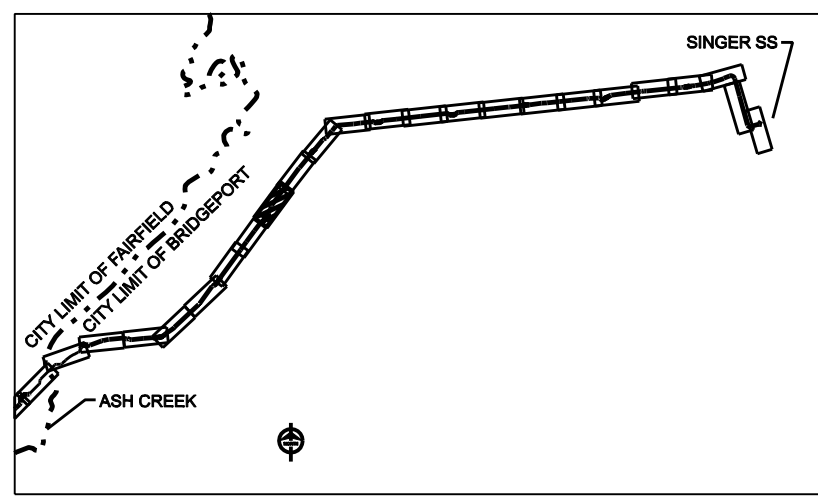
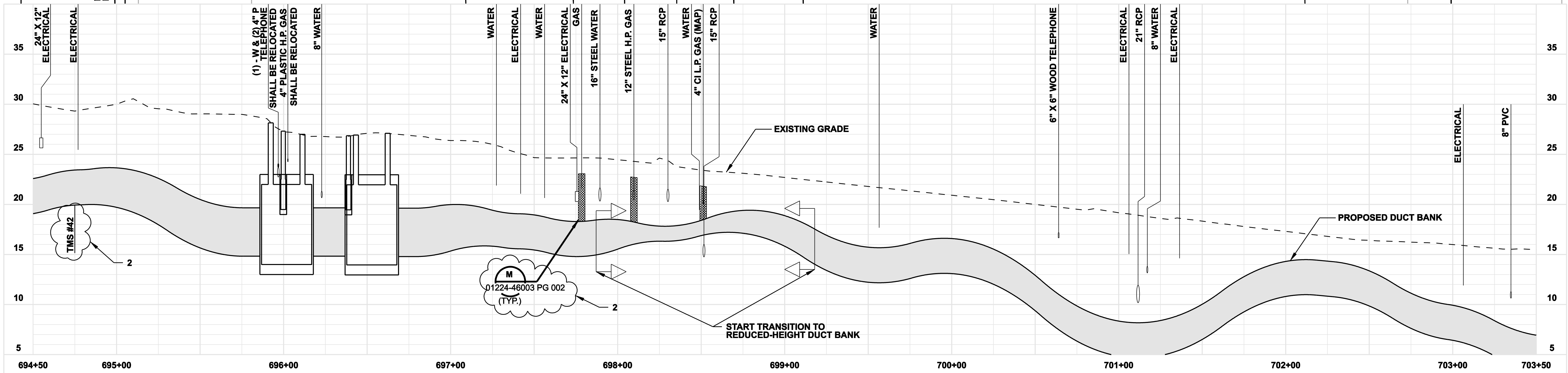
TITLE MIDDLETOWN-NORWALK 345KV TRANSMISSION PROJECT

CITY OF BRIDGEPORT ROUTE
PLAN AND PROFILE AT 687+50 TO 696+50

BY SEN-BMCD	CHKD	APP	APP
DATE 8-15-05	DATE	DATE	DATE
SCALE AS NOTED		DWG. NO.	
	D	01224-10001 PG 095	



- NOTES:**
- TREES AND SHRUBBERY SHALL BE REMOVED.
 - SILT FENCE ON DOWN SLOPE SIDE OF CONSTRUCTION AREA, INCLUDING SPOIL PILES. WHEN AREAS ARE CURRENTLY PAVED THEN USE EROSION CONTROL LOGS/ GUTTER BUDDIES.



ISSUED FOR CONSTRUCTION

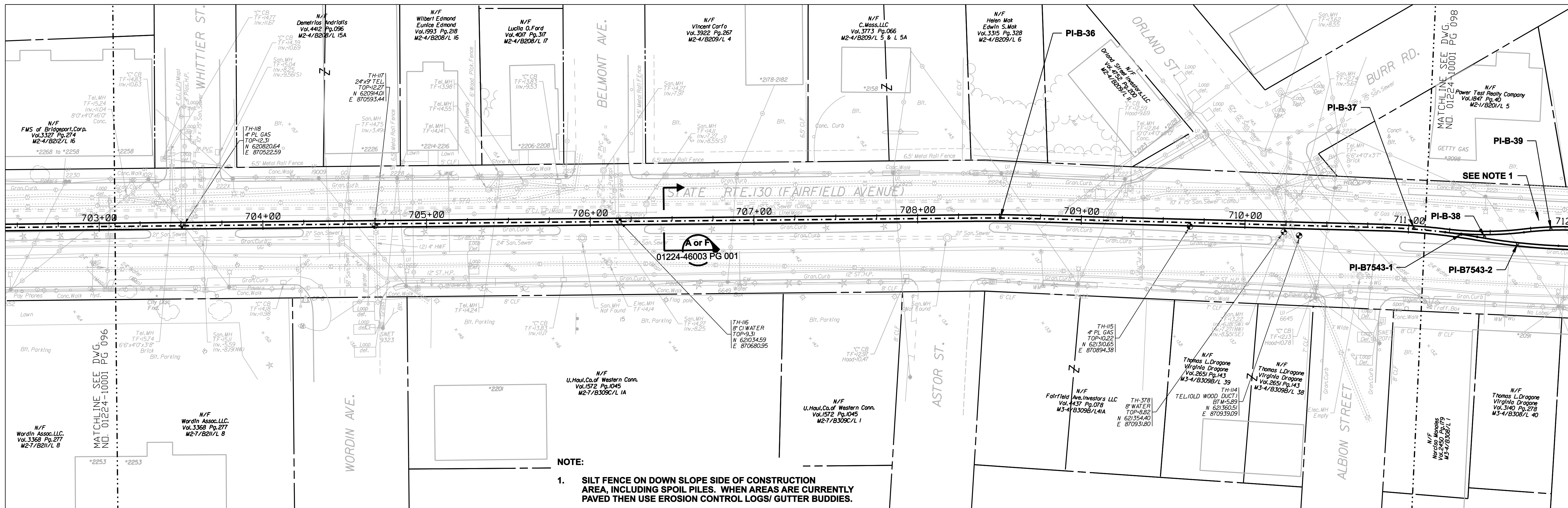


no.	date	revisions	by	chk
2	7/03/06	ISSUED FOR CONSTRUCTION REVISED	CTC	
1	6/20/06	ISSUED FOR CONSTRUCTION	CTC	

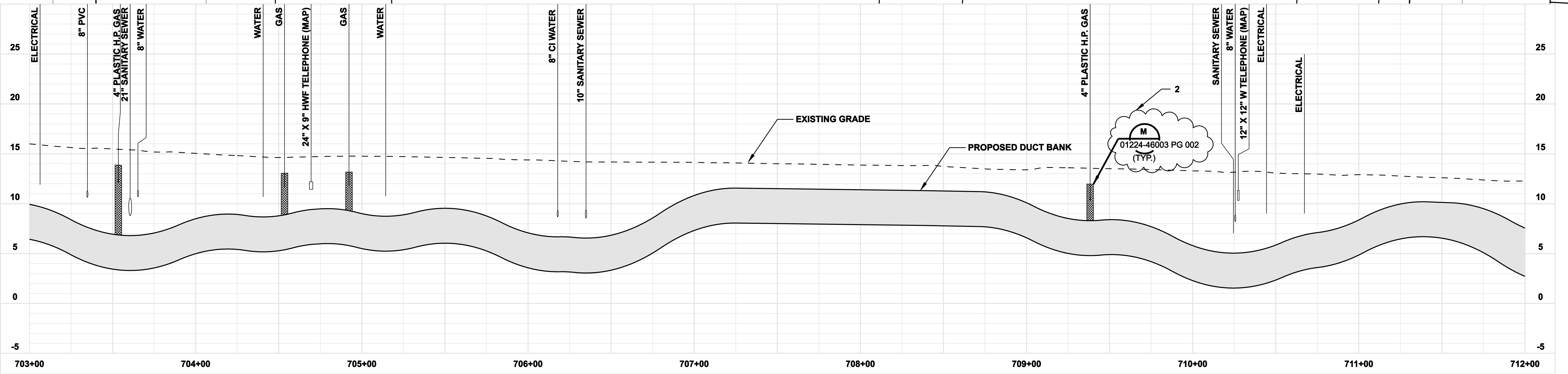
date 08/15/05
 detailed L. ROWSE
 designed C. COURTRIGHT
 checked S. NEWLAND

NORTHEAST UTILITIES SERVICE CO.				
FOR THE CONNECTICUT LIGHT & POWER COMPANY				
TITLE MIDDLETOWN-NORWALK 345KV TRANSMISSION PROJECT				
CITY OF BRIDGEPORT ROUTE PLAN AND PROFILE AT 694+50 TO 703+50				
BY	SEN-BMCD	CHKD	APP	APP
DATE	8-15-05	DATE	DATE	DATE
SCALE	AS NOTED	D	DWG. NO.	01224-10001 PG 096

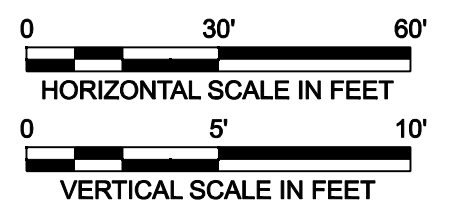
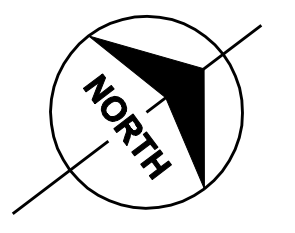
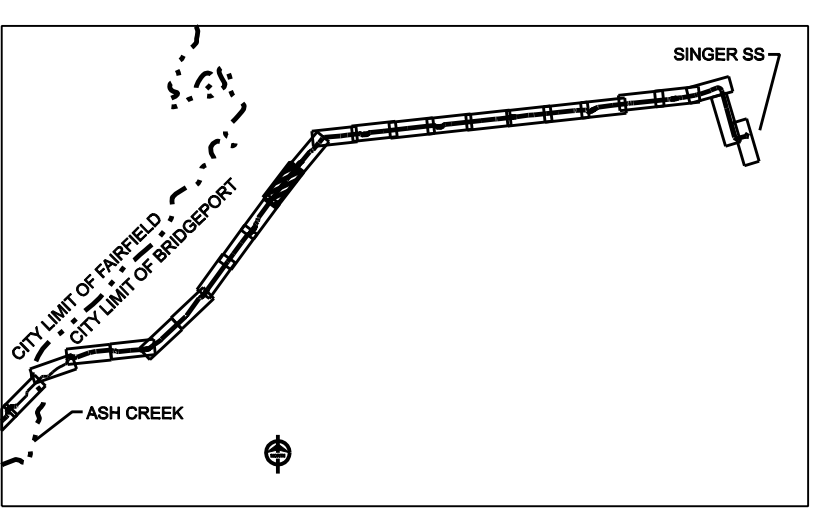
COPYRIGHT © 2006 BURNS & MCDONNELL ENGINEERING COMPANY, INC.



NOTE:
 1. SILT FENCE ON DOWN SLOPE SIDE OF CONSTRUCTION AREA, INCLUDING SPOIL PILES. WHEN AREAS ARE CURRENTLY PAVED THEN USE EROSION CONTROL LOGS/ GUTTER BUDDIES.



COPYRIGHT © 2006 BURNS & MCDONNELL ENGINEERING COMPANY, INC.



ISSUED FOR CONSTRUCTION

DOCKET No. 272

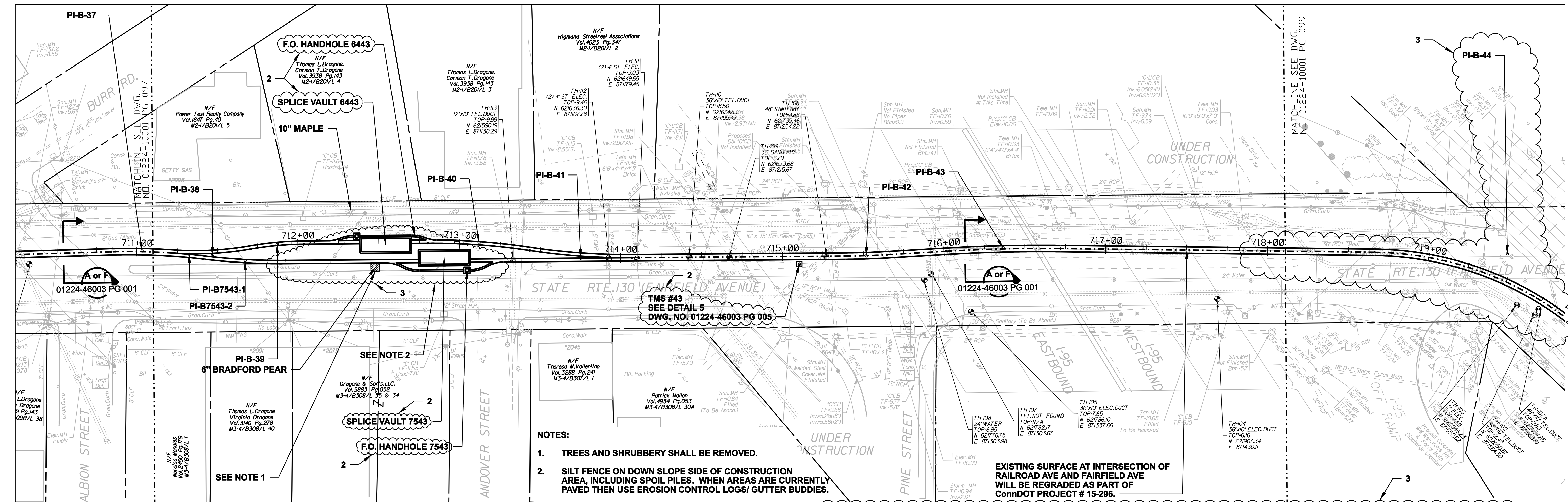
no.	date	revisions	by	chk
2	7/03/06	ISSUED FOR CONSTRUCTION REVISED	CTC	
1	6/20/06	ISSUED FOR CONSTRUCTION	CTC	



date: 08/15/05
 detailed: L. ROWSE
 designed: C. COURTRIGHT
 checked: S. NEWLAND

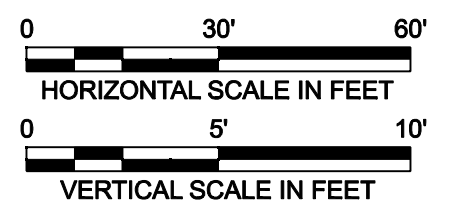
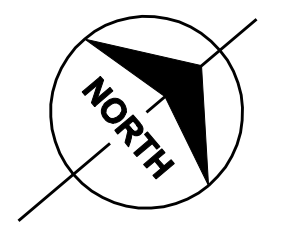
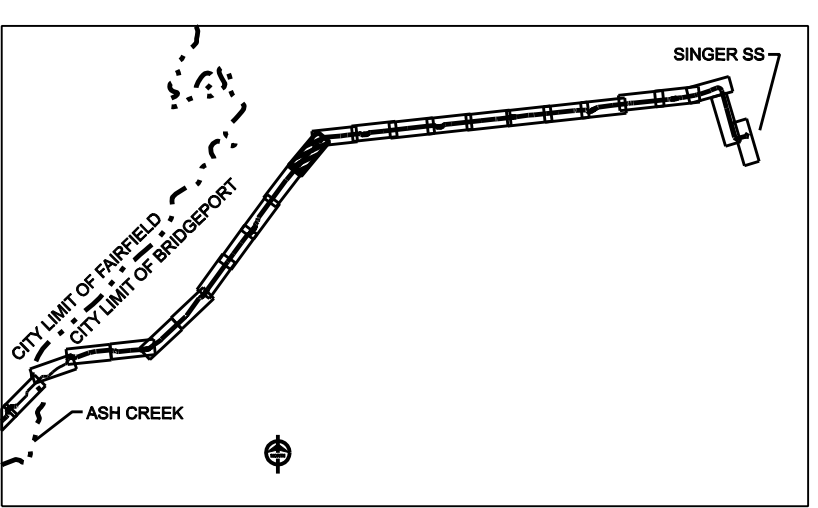
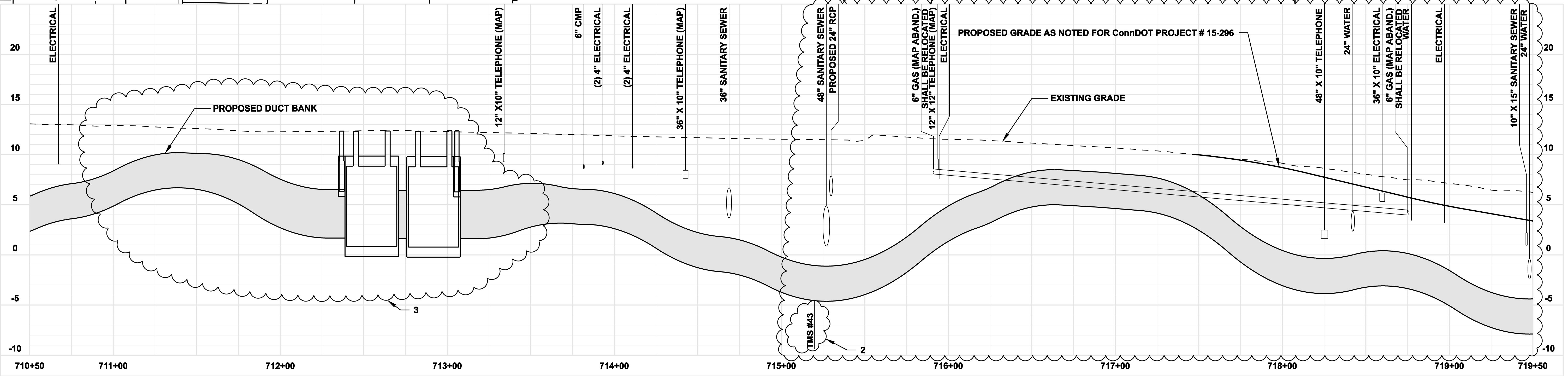
MF	NO.	DATE	REVISIONS	BY	CHK	APP	APP

NORTHEAST UTILITIES SERVICE CO.			
FOR THE CONNECTICUT LIGHT & POWER COMPANY			
TITLE: MIDDLETOWN-NORWALK 345KV TRANSMISSION PROJECT			
CITY OF BRIDGEPORT ROUTE PLAN AND PROFILE AT 703+00 TO 712+00			
BY SEN-BMCD	CHKD	APP	APP
DATE 8-15-05	DATE	DATE	DATE
SCALE AS NOTED	D		DWG. NO. 01224-10001 PG 097



- NOTES:**
- TREES AND SHRUBBERY SHALL BE REMOVED.
 - SILT FENCE ON DOWN SLOPE SIDE OF CONSTRUCTION AREA, INCLUDING SPOIL PILES. WHEN AREAS ARE CURRENTLY PAVED THEN USE EROSION CONTROL LOGS/ GUTTER BUDDIES.

EXISTING SURFACE AT INTERSECTION OF RAILROAD AVE AND FAIRFIELD AVE WILL BE REGRADED AS PART OF CONNDOT PROJECT # 15-296.



ISSUED FOR CONSTRUCTION

DOCKET No. 272



no.	date	revisions	by	chk
3	8/07/06	ISSUED FOR CONSTRUCTION REVISED	CTC	
2	7/03/06	ISSUED FOR CONSTRUCTION REVISED	CTC	
1	6/20/06	ISSUED FOR CONSTRUCTION	CTC	

date 08/15/05
 designed C. COURTRIGHT
 detailed L. ROWSE
 checked S. NEWLAND

MF	NO.	DATE	REVISIONS	BY	CHK	APP	APP

NORTHEAST UTILITIES SERVICE CO.

FOR THE CONNECTICUT LIGHT & POWER COMPANY

TITLE MIDDLETOWN-NORWALK 345KV TRANSMISSION PROJECT

CITY OF BRIDGEPORT ROUTE PLAN AND PROFILE AT 710+50 TO 719+50

BY SEN-BMCD	CHKD	APP	APP
DATE 8-15-05	DATE	DATE	DATE
SCALE AS NOTED	D	DWG. NO. 01224-10001 PG 098	

COPYRIGHT © 2006 BURNS & MCDONNELL ENGINEERING COMPANY, INC.