
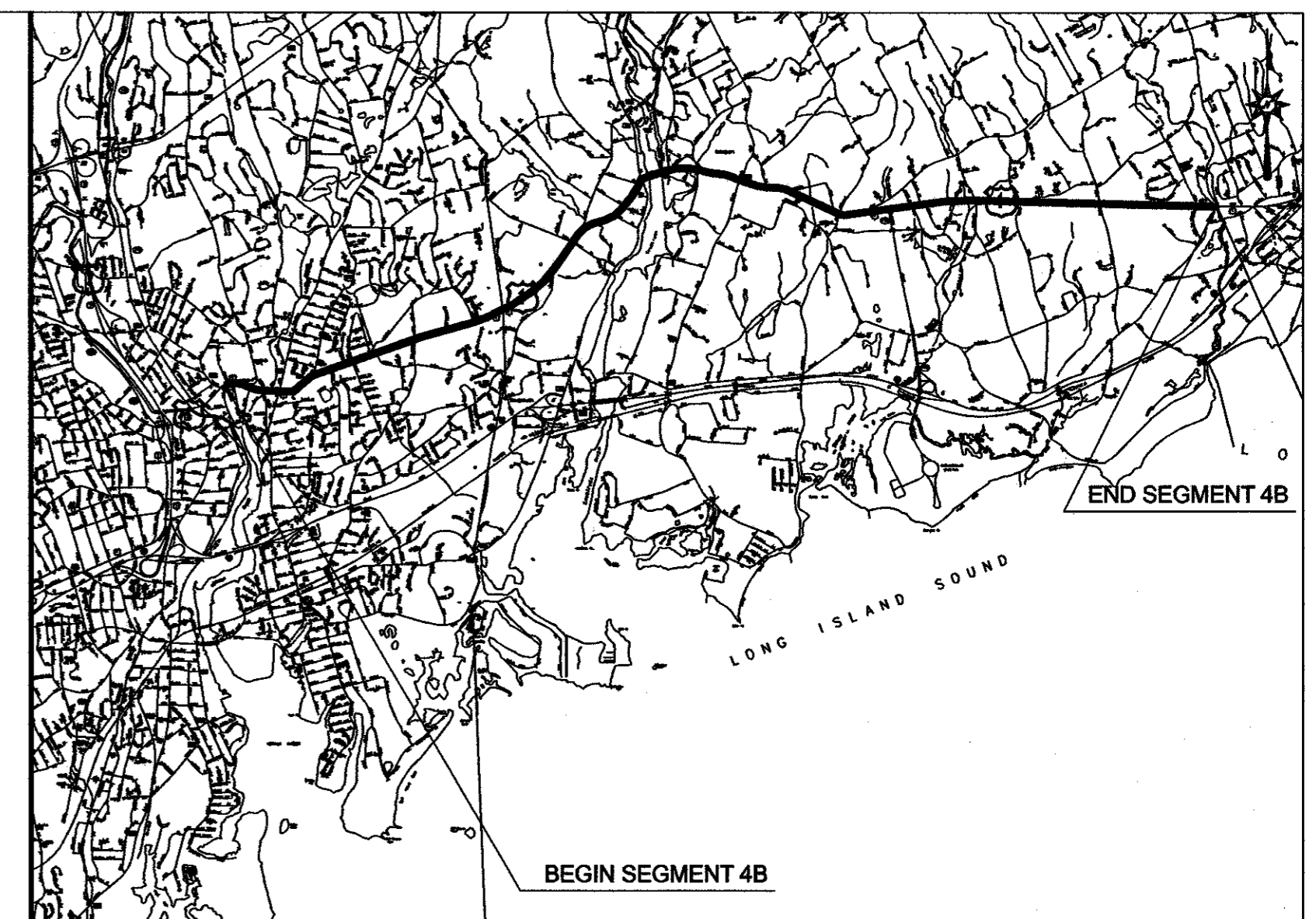


LOCATION MAP
N.T.S.



m | n middletown | norwalk





VICINITY MAP
N.T.S.

PLANS FOR CONSTRUCTION
OF THE
MIDDLETOWN-NORWALK
345-KV TRANSMISSION LINE PROJECT

SEGMENT 4B
CITY OF NORWALK / TOWN OF WESTPORT, CONNECTICUT

CONNECTICUT SITING COUNCIL
DOCKET NO. 272



Connecticut
Light & Power
The Northeast Utilities System

DRAWING INDEX

DRAWING INDEX:

DWG NO	TITLE/DESCRIPTION	DWG NO	TITLE/DESCRIPTION
01224-00000 PG 001	CONSTRUCTION PLANS (ONLY ON IFC SET)	01224-10001 PG 048	TOWN OF WESTPORT P & P Sta 331+00 TO 340+00
01224-00001 PG 002	FATHER CONLON PLACE AND NORTH AVE IN NORWALK TO TOWN BOUNDARY OF WESTPORT PAGE INDEX	01224-10001 PG 049	TOWN OF WESTPORT P & P Sta 338+00 TO 347+00
01224-00001 PG 004	GENERAL NOTES AND LEGEND	01224-10001 PG 050	TOWN OF WESTPORT P & P Sta 344+50 TO 353+50
01224-10002 PG 001	CITY OF NORWALK INDEX KEY MAP	01224-10001 PG 051	TOWN OF WESTPORT P & P Sta 351+50 TO 360+50
01224-10002 PG 002	TOWN OF WESTPORT INDEX KEY MAP	01224-10001 PG 052	TOWN OF WESTPORT P & P Sta 359+50 TO 368+00
01224-10002 PG 006	CITY OF NORWALK ROUTE DATA TABLES	01224-10001 PG 053	TOWN OF WESTPORT P & P Sta 366+50 TO 375+00
01224-10002 PG 007	TOWN OF WESTPORT ROUTE DATA TABLES	01224-10001 PG 054	TOWN OF WESTPORT P & P Sta 373+50 TO 382+50
01224-10002 PG 008	TOWN OF WESTPORT ROUTE DATA TABLES	01224-10001 PG 055	TOWN OF WESTPORT P & P Sta 380+00 TO 389+00
01224-10001 PG 013	CITY OF NORWALK P & P Sta 62+00 TO 84+00	01224-10001 PG 056	TOWN OF WESTPORT P & P Sta 387+50 TO 396+50
01224-10001 PG 014	CITY OF NORWALK P & P Sta 82+00 TO 91+00	01224-10001 PG 057	TOWN OF WESTPORT P & P Sta 394+00 TO 403+00
01224-10001 PG 015	CITY OF NORWALK P & P Sta 90+00 TO 98+00	01224-10001 PG 058	TOWN OF WESTPORT P & P Sta 402+00 TO 410+50
01224-10001 PG 016	CITY OF NORWALK P & P Sta 96+00 TO 104+00	01224-10001 PG 059	TOWN OF WESTPORT P & P Sta 409+00 TO 418+00
01224-10001 PG 017	CITY OF NORWALK P & P Sta 102+00 TO 111+00	01224-10001 PG 060	TOWN OF WESTPORT P & P Sta 416+00 TO 425+00
01224-10001 PG 018	CITY OF NORWALK P & P Sta 109+00 TO 118+00	01224-10001 PG 061	TOWN OF WESTPORT P & P Sta 423+00 TO 432+00
01224-10001 PG 019	CITY OF NORWALK P & P Sta 116+00 TO 124+00	01224-10001 PG 062	TOWN OF WESTPORT/TOWN OF FAIRFIELD P & P Sta 430+50 TO 445+00
01224-10001 PG 020	CITY OF NORWALK P & P Sta 123+00 TO 132+00	01224-45003 PG 001	VAULT, GROUNDING AND HANDHOLE DETAILS
01224-10001 PG 021	CITY OF NORWALK P & P Sta 130+00 TO 139+00	01224-45003 PG 002	VAULT AND GROUNDING DETAILS
01224-10001 PG 022	CITY OF NORWALK P & P Sta 137+00 TO 145+50	01224-45003 PG 003	UTILITY BRIDGE SPLICE VAULT DETAILS
01224-10001 PG 023	CITY OF NORWALK P & P Sta 144+00 TO 153+00	01224-45003 PG 004	HORIZONTAL DIRECTIONAL DRILL SPLICE VAULT DETAILS
01224-10001 PG 024	CITY OF NORWALK P & P Sta 151+00 TO 160+00	01224-45003 PG 007	TYPICAL/CROSSING SPLICE VAULT DETAILS
01224-10001 PG 025	CITY OF NORWALK P & P Sta 158+00 TO 167+00	01224-45003 PG 008	CROSSING SPLICE VAULT DETAILS
01224-10001 PG 026	CITY OF NORWALK/TOWN OF WESTPORT P & P Sta 166+00 TO 178+00	01224-45003 PG 010	CONDUIT TRANSITIONS
01224-10001 PG 027	TOWN OF WESTPORT P & P Sta 176+50 TO 185+50	01224-46003 PG 001	TYPICAL DUCT BANK DETAILS
01224-10001 PG 028	TOWN OF WESTPORT P & P Sta 184+50 TO 193+00	01224-46003 PG 002	UTILITY BRIDGE DUCT BANK DETAILS AND UTILITY CROSSING DETAIL
01224-10001 PG 029	TOWN OF WESTPORT P & P Sta 192+50 TO 200+50	01224-46003 PG 004	JACK AND BORE, HORIZONTAL DIRECTIONAL DRILL AND UTILITY BRIDGE DUCT BANK DETAILS
01224-10001 PG 030	TOWN OF WESTPORT P & P Sta 200+00 TO 208+50	01224-46003 PG 005	CABLE AND TEMPERATURE MONITORING DETAILS
01224-10001 PG 031	TOWN OF WESTPORT P & P Sta 207+00 TO 215+50	01224-46003 PG 006	HORIZONTAL DIRECTIONAL DRILL AND JACK AND BORE SECTIONS
01224-10001 PG 032	TOWN OF WESTPORT P & P Sta 214+00 TO 223+00	01224-71003 PG 002	STONY BROOK GENERAL PLAN
01224-10001 PG 033	TOWN OF WESTPORT P & P Sta 222+00 TO 230+00	01224-71003 PG 003	STONY BROOK LAYOUT PLAN, HANDLING OF WATER PLAN AND WALL FOOTING DETAILS
01224-10001 PG 034	TOWN OF WESTPORT P & P Sta 230+00 TO 238+50	01224-15003 PG 001	EROSION CONTROL DETAILS
01224-10001 PG 036	TOWN OF WESTPORT P & P Sta 244+50 TO 252+50	01224-15003 PG 002	EROSION CONTROL DETAILS
01224-10001 PG 037	TOWN OF WESTPORT P & P Sta 252+50 TO 259+50		
01224-10001 PG 038	TOWN OF WESTPORT P & P Sta 258+50 TO 267+00		
01224-10001 PG 039	TOWN OF WESTPORT P & P Sta 266+50 TO 275+00		
01224-10001 PG 040	TOWN OF WESTPORT P & P Sta 273+50 TO 282+00		
01224-10001 PG 041	TOWN OF WESTPORT P & P Sta 281+50 TO 290+00		
01224-10001 PG 042	TOWN OF WESTPORT P & P Sta 288+50 TO 297+50		
01224-10001 PG 043	TOWN OF WESTPORT P & P Sta 296+00 TO 304+50		
01224-10001 PG 044	TOWN OF WESTPORT P & P Sta 303+50 TO 312+00		
01224-10001 PG 045	TOWN OF WESTPORT P & P Sta 310+00 TO 318+50		
01224-10001 PG 046	TOWN OF WESTPORT P & P Sta 317+00 TO 326+00		
01224-10001 PG 047	TOWN OF WESTPORT P & P Sta 324+00 TO 333+00		

COPYRIGHT © 2006 BURNS & McDONNELL ENGINEERING COMPANY, INC.

DOCKET No. 272



ISSUED FOR CONSTRUCTION

no.	date	revisions	by	chk
1	8/28/06	ISSUED FOR CONSTRUCTION	CTC	

date	11/10/05
detailed	L. ROWSE
designed	C. COURTRIGHT
checked	S. NEWLAND

MF	NO.	DATE	REVISIONS	BY	CHK	APP	APP

NORTHEAST UTILITIES SERVICE CO.			
FOR THE CONNECTICUT LIGHT & POWER COMPANY			
TITLE MIDDLETOWN-NORWALK 345KV TRANSMISSION PROJECT			
FATHER CONLON PLACE AND NORTH AVE IN NORWALK TO TOWN BOUNDARY OF WESTPORT PAGE INDEX			
BY SEN-BMCD	CHKD	APP	APP
DATE 11-10-05	DATE	DATE	DATE
SCALE AS NOTED	D	DWG. NO.	01224-00001 PG 002

ABBREVIATIONS

LEGEND

GENERAL NOTES

<u>BUILDINGS</u>		<u>UTILITY - GAS</u>	
GAR.	GARAGE	GG	GAS GATE
<u>GUIDE RAILS</u>		ST.	STEEL
MBR	METAL BEAM RAIL	<u>PIPE MATERIALS</u>	
CGRM	CABLE GUIDE RAIL METAL POSTS	CI	CAST IRON
CGRW	CABLE GUIDE RAIL WOOD POSTS	DI	DUCTILE IRON
TGR	TIMBER GUIDE RAIL	HP.	HIGH PRESSURE
<u>FENCES/WALLS</u>		LP.	LOW PRESSURE
CLF	CHAIN LINK FENCE	PLA	PLASTIC
PICK.FENCE	PICKET FENCE	PVC	POLYVINYL CHLORIDE
RAIL.FENCE	WOOD RAIL FENCE	RCP	REINFORCED CONCRETE PIPE
STOCK.FENCE	STOCKADE FENCE	CMP	CORRUGATED METAL PIPE
WIRE.FENCE	WIRE FENCE	WRP	WRAPPED PIPE
RET.WALL	RETAINING WALL	600*	600 PSI
<u>MONUMENTATION</u>		CWD	CREOSOTE WOOD DUCT
CHD	CONN.HIGHWAY DEPT.MON.	MTD	MULTITILED DUCTS
DH	DRILL HOLE	STD	SINGLE TILED DUCTS
I.PIN	IRON PIN	F	FIBERGLASS
I.PIPE	IRON PIPE	P	PLASTIC
MAG.NAIL	MAGNETIC NAIL	I	IRON
MON.	MONUMENT	W	WOOD
PK NAIL	*PK* NAIL	HWF	
SPIKE	SPIKE	TH	TEST HOLE
<u>SURFACE/WALL/CURB MATERIALS</u>		<u>STRUCTURES</u>	
BIT.	BITUMINOUS	*C*CB	CURBED CATCH BASIN
BOL.	BOLLARD	*C-L*CB	CURBLESS CATCH BASIN
CONC.	CONCRETE	MH	MANHOLE
GRAN.	GRANITE	SAN.	SANITARY
GRAV.	GRAVEL	STM.	STORM
B.C.L.C.	BITUMINOUS CONCRETE LIP CURB	TF	TOP OF FRAME
<u>UTILITY - WATER</u>		INV.	INVERT
WG	WATER GATE (OR CURB BOX)	BTM	BOTTOM
WM	WATER METER	N/A	NOT AVAILABLE
<u>TRAFFIC</u>		<u>MISC.</u>	
LOOP DET.	LOOP DETECTOR	(ABAW)	ABANDONED
<u>UTILITY - COMMUNICATIONS AND ELECTRIC</u>		(MAP)	COMPILED FROM EXISTING MAPPING
ELEC.MH	ELECTRIC MANHOLE	UG	UNDERGROUND
TEL.MH	TELEPHONE/COMMUNICATIONS MANHOLE		
TRANS.	TRANSFORMER		
UI	UNITED ILLUMINATING		
SNET	SOUTHERN NEW ENGLAND TELEPHONE		
CL&P	CONNECTICUT LIGHT AND POWER		

<u>Edge Of Road</u>	<u>Easement Line</u>
Concrete Pavement	Edge of Water
Dirt Road	Stone Wall
B.C.L.C.	Transmission Tower
Curb (Type As Labeled)	Riprap
Guide Rail	Hedge Row
Concrete Median Barrier	Tree Line
Railroad Tracks	Shrub
Fence	All Trees
Storm	Hand Hole
Sanitary	Pedestrian Signal
Gas Main	Span Pole
Water Main	Mast Arm
Underground Electric	Traffic Controller
Telephone Duct Bank	Traffic Signal
Underground Tele. Conduit	Sign
Overhead Wires	2-Post Sign
Retaining Wall	Double-Faced Sign
Highway Line	Billboard
Street Line	Utility Pole
Property Line	Utility Pole With Light
Lot Line Of Common Ownership	General Purpose Lamp
Town Line	Light Standard
DUCT BANK	Guy Wire
Water/RR Crossing	Guy Pole
Demolition	Water Meter
Approx.Limits of Thermally Approved Unbound Aggregate Backfill	Hydrant
	Type *C-L* Catch Basin
	Type *C* Catch Basin
	Manhole
	Benchmark
	Control Point
	Monuments
	Pin,Pipe,Drillhole
	Marsh
	Wellands Boundary
	Fiber Optic Handhole
	Splice Vault
	Test Hole
	Temperature Monitor Station


1. THE UTILITIES AND NATURAL FEATURES SHOWN HEREON ARE BASED ON FIELD SURVEYS, AERIAL PHOTOGRAPHY AND RECORD DOCUMENTS. OTHER FACILITIES MAY EXIST NOT DISCOVERED THROUGH THE RECORD CHECK. THE CONTRACTOR SHALL VERIFY THE EXACT LOCATION, BOTH HORIZONTAL AND VERTICAL, OF ALL UTILITIES THROUGH THE APPROPRIATE UTILITY COMPANIES. CALL BEFORE YOU DIG.
2. ALL VERTICAL RADII ARE 400' UNLESS OTHERWISE NOTED.
3. DUCT BANK SHALL MAINTAIN MINIMUM COVER DEPTH OF 2'-6" UNLESS OTHERWISE SHOWN ON DRAWINGS. MAINTAIN 2'-0" VERTICAL CLEARANCE OVER OR UNDER EXISTING UTILITIES UNLESS OTHERWISE SHOWN ON DRAWINGS.
4. ALL AREAS DISTURBED BY CONSTRUCTION SHALL BE RETURNED TO THE ORIGINAL CONDITIONS AS DETERMINED BY NORTHEAST UTILITIES.
5. COORDINATES AND STATIONING INDICATED ARE AT CENTERLINE OF DUCT BANK.
6. SEE INDEX KEY MAPS FOR THE DESIGNATION BETWEEN MUNICIPAL ROADS AND STATE ROADS.
7. TREES AND SHRUBS SHALL BE REMOVED AND REPLACED WITH SIMILAR TYPES AND SIZES TYPICAL OF GENERAL CONSUMER NURSERY STOCK, PROVIDED THAT NO REPLACEMENT TREE SHALL EXCEED TWELVE (12) FEET IN HEIGHT, NOR SHALL ANY REPLACEMENT SHRUB EXCEED A THREE (3) GALLON POT AND PROVIDED THAT NOTHING SHALL BE PLANTED WITHIN FIFTEEN (15) FEET OF AN INSTALLED VAULT OR WITHIN TEN (10) FEET OF AN INSTALLED CABLE DUCT BANK.
8. COORDINATES ARE BASED ON THE CONNECTICUT STATE PLANE COORDINATE SYSTEM. (NAD 83)
9. VERTICAL DATUM IS BASED ON NAVD 88.
10. SILT FENCE SHALL BE USED ALONG THE DOWN SLOPE SIDE OF THE CONSTRUCTION AREA WHERE THERE IS THE POTENTIAL FOR STORM WATER RUNOFF. THIS INCLUDES ANY PVIOUS AREAS ALONG THE ROUTE. INLET PROTECTION SHALL BE USED IN ROADWAYS WHERE STORM DRAINS ARE PRESENT AND POTENTIAL FOR STORM WATER RUNOFF EXISTS.
11. TEMPORARY AND PERMANENT EASEMENTS WILL BE ACQUIRED FOR INSTALLATION OF THE DUCT BANK AND VAULTS ALONG PRIVATE PROPERTY. A TYPICAL VAULT LOCATION INSTALLED ALONG PRIVATE PROPERTY REQUIRES A PERMANENT EASEMENT OF APPROXIMATELY 10,000 SF AND A TEMPORARY EASEMENT OF APPROXIMATELY 6,500 SF.
12. VAULT AND DUCT BANK LOCATIONS ARE SUBJECT TO ADJUSTMENT DUE TO UNFORESEEN CONDITIONS.
13. NORTHING AND EASTING DESIGNATIONS FOR SPLICE VAULT LOCATIONS ARE REFERENCED TO CENTER OF SPLICE VAULT.

COPYRIGHT © 2006 BURNS & McDONNELL ENGINEERING COMPANY, INC.



ONE CALL SYSTEMS
1-800-922-4455
CALL BEFORE YOU DIG.....IT'S THE LAW!
48 HOUR NOTICE REQUIRED

DOCKET No. 272



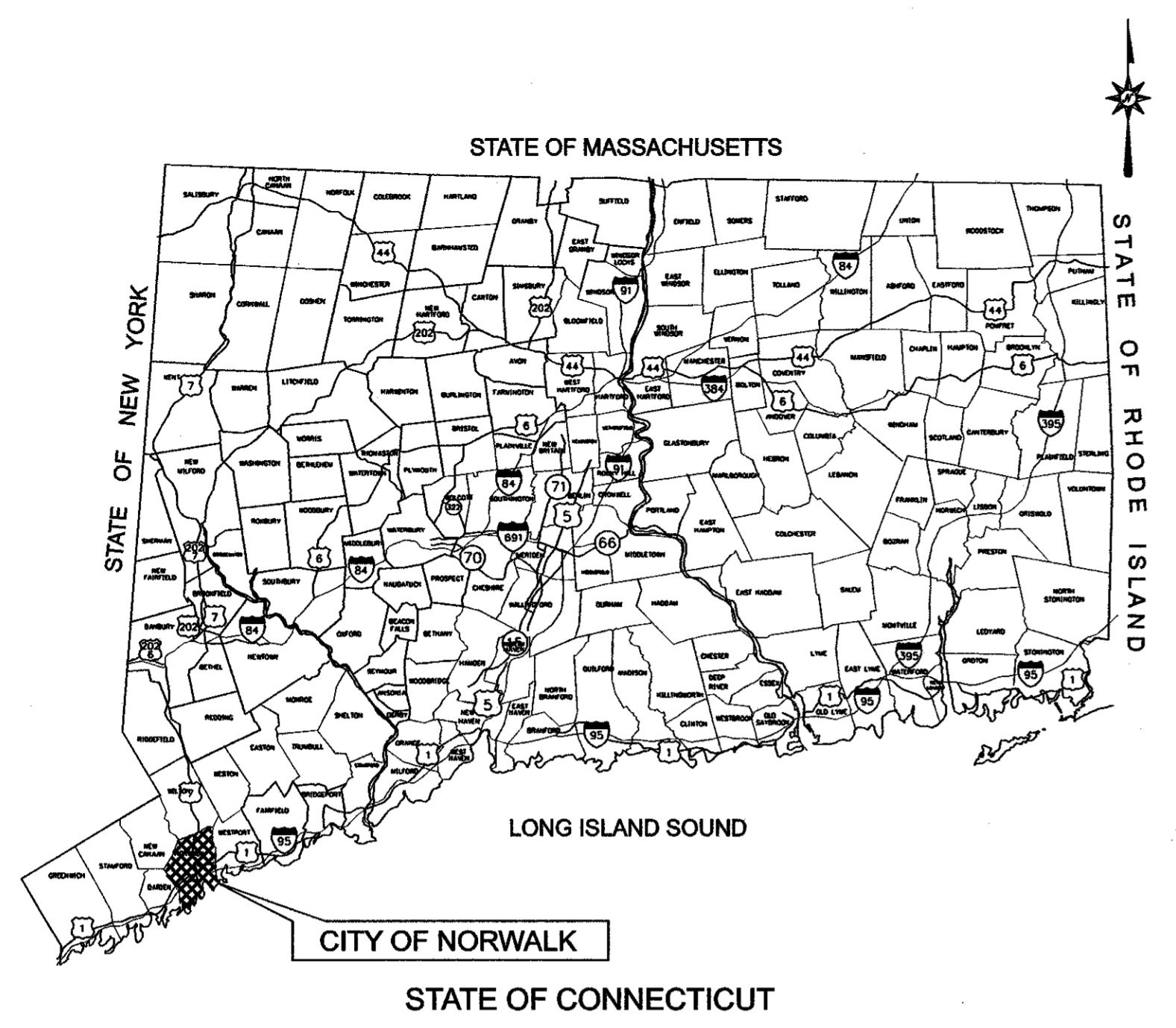
ISSUED FOR
CONSTRUCTION

no.	date	revisions	by	chk
1	8/28/06	ISSUED FOR CONSTRUCTION	CTC	

Burns & McDonnell SINCE 1898	
date	11/10/05
designed	C. COURTRIGHT
detailed	L. ROWSE
checked	S. NEWLAND

MF	NO.	DATE	REVISIONS	BY	CHK	APP	APP

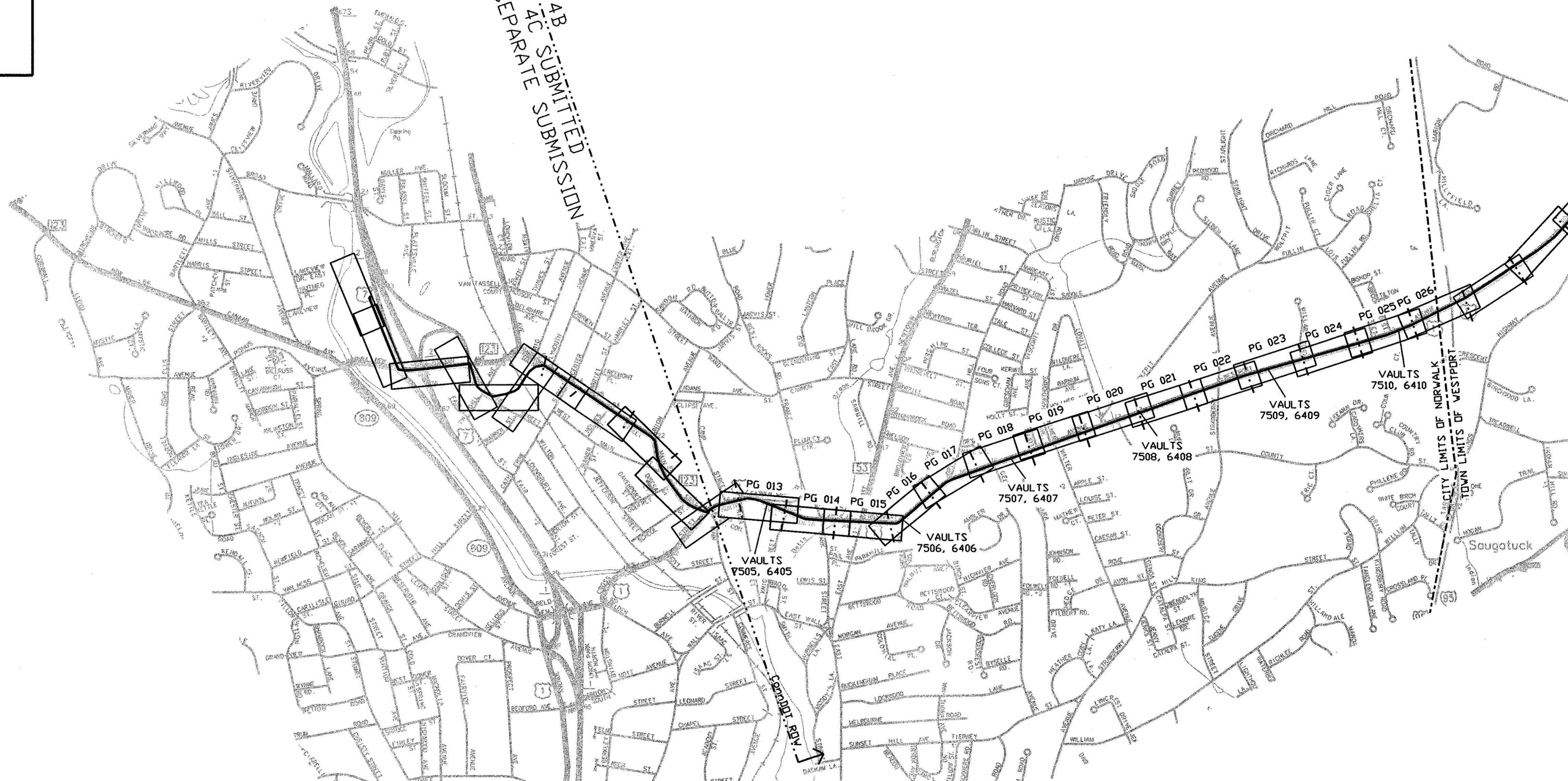
NORTHEAST UTILITIES SERVICE CO.			
FOR THE CONNECTICUT LIGHT & POWER COMPANY			
TITLE MIDDLETOWN-NORWALK 345KV TRANSMISSION PROJECT			
NORWALK SS TO SINGER SS GENERAL NOTES AND LEGEND			
BY SEN-BMCD	CHKD	APP	APP
DATE 11-10-05	DATE	DATE	DATE
SCALE AS NOTED		DWG. NO.	01224-00001 PG 004
	D		




LOCATION MAP
N.T.S.

CITY OF NORWALK
NOT TO SCALE

← SEGMENT 4 B SUBMITTED UNDER SEGMENT 4 C SITE SUBMISSION



COPYRIGHT © 2006 BURNS & MCDONNELL ENGINEERING COMPANY, INC.



DOCKET No. 272



ISSUED FOR CONSTRUCTION



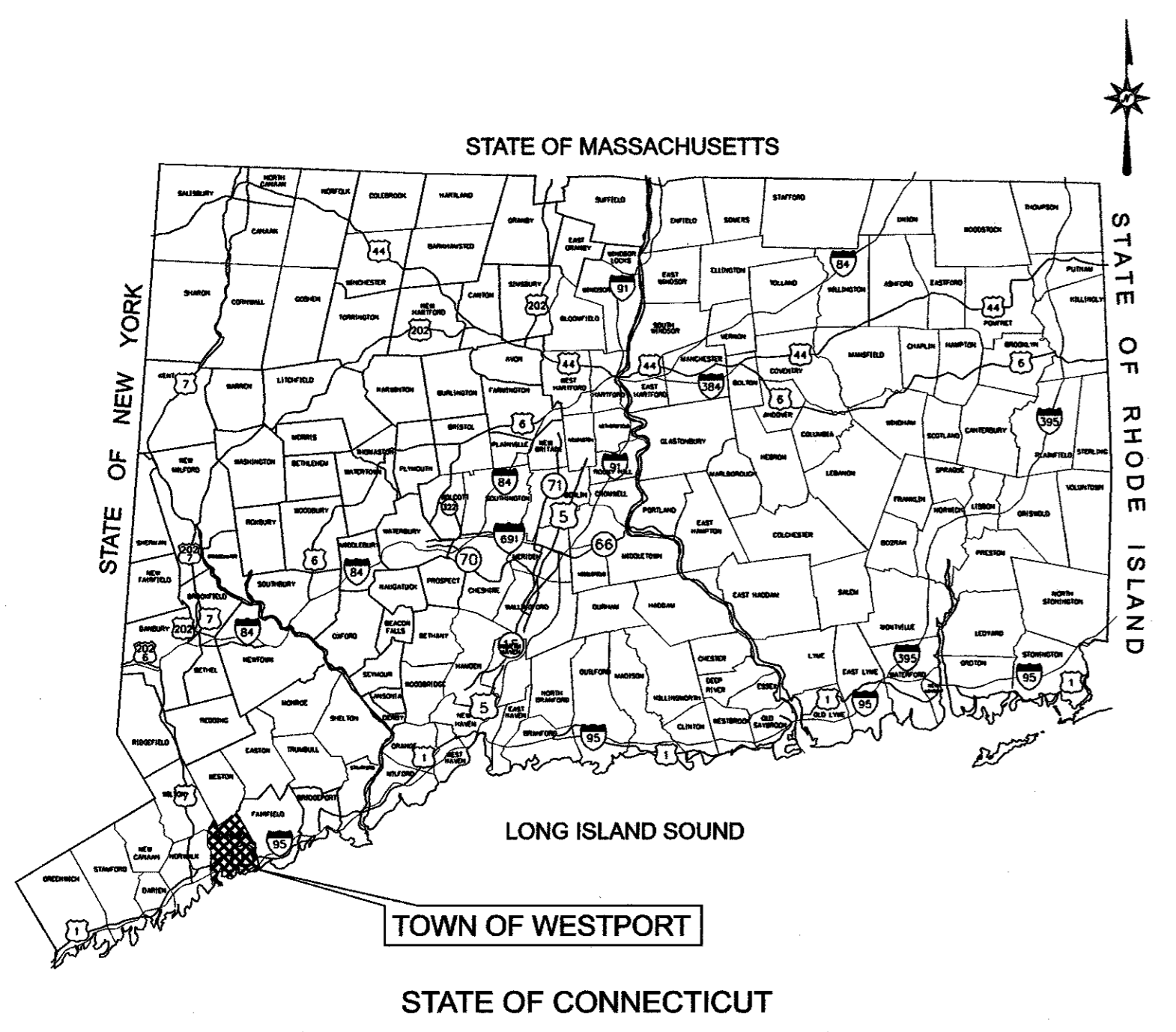
date 11/10/05 detailed L. ROWSE
designed C. COURTRIGHT checked S. NEWLAND

no.	date	revisions	by	chk
1	8/28/06	ISSUED FOR CONSTRUCTION	CTC	

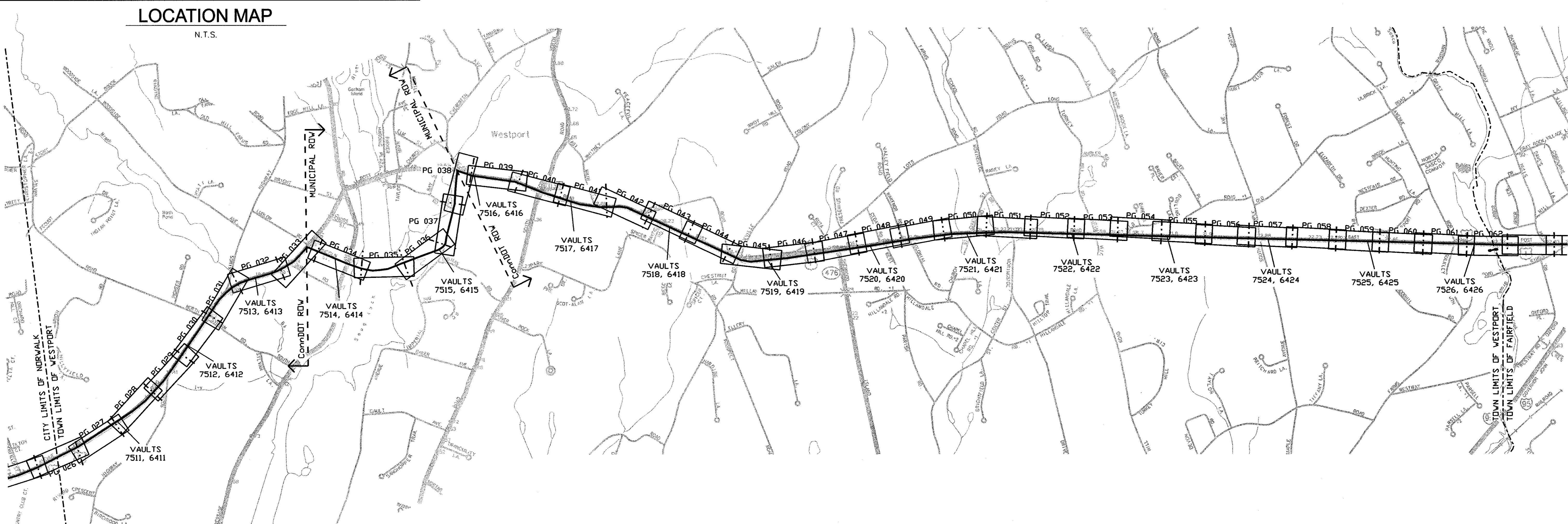
MF NO.	DATE	REVISIONS	BY	CHK	APP	APP

NORTHEAST UTILITIES SERVICE CO.
FOR THE CONNECTICUT LIGHT & POWER COMPANY
TITLE: MIDDLETOWN-NORWALK 345KV TRANSMISSION PROJECT
CITY OF NORWALK
INDEX KEY MAP


BY SEN-BMCD	CHKD	APP	APP
DATE 11-10-05	DATE	DATE	DATE
SCALE AS NOTED	D	DWG. NO. 01224-10002	PG 001



TOWN OF WESTPORT
NOT TO SCALE



COPYRIGHT © 2006 BURNS & MCDONNELL ENGINEERING COMPANY, INC.



DOCKET No. 272



ISSUED FOR
CONSTRUCTION

no.	date	revisions	by	chk
1	8/28/06	ISSUED FOR CONSTRUCTION	CTC	



date 11/10/05
designed C. COURTRIGHT
detailed L. ROWSE
checked S. NEWLAND

MF	NO.	DATE	REVISIONS	BY	CHK	APP	APP

NORTHEAST UTILITIES SERVICE CO.			
FOR THE CONNECTICUT LIGHT & POWER COMPANY			
TITLE MIDDLETOWN-NORWALK 345kV TRANSMISSION PROJECT			
TOWN OF WESTPORT INDEX KEY MAP			
BY SEN-BMCD	CHKD	APP	APP
DATE 11-10-05	DATE	DATE	DATE
SCALE AS NOTED	D	DWG. NO.	01224-10002 PG 002


CURVE DATA TABLE with columns: CURVE NO., RADIUS, CURVE LENGTH, TANGENT LENGTH, DEFLECTION ANGLE, POINT OF INTERSECTION, POINT OF CURVATURE, POINT OF TANGENCY, SHEET REFERENCE. Rows include curves PI-N-01 through PI-N-36.

CURVE DATA TABLE with columns: CURVE NO., RADIUS, CURVE LENGTH, TANGENT LENGTH, DEFLECTION ANGLE, POINT OF INTERSECTION, POINT OF CURVATURE, POINT OF TANGENCY, SHEET REFERENCE. Rows include curves PI-N-37 through PI-N-49.

VAULT LOCATION TABLE with columns: VAULT #, CENTER OF VAULT. Rows include vaults 6405 through 7510.

HANDHOLE LOCATION TABLE with columns: HANDHOLE #, CENTER OF HANDHOLE. Rows include handholes 6405 through 7510.

VAULT CURVE DATA TABLE with columns: CURVE NO., RADIUS, CURVE LENGTH, TANGENT LENGTH, DEFLECTION ANGLE, POINT OF INTERSECTION, POINT OF CURVATURE, POINT OF TANGENCY, SHEET REFERENCE. Rows include vault curves PI-N7505-1 through PI-N6410-2.



ISSUED FOR CONSTRUCTION



Project information including title 'MIDDLETOWN-NORWALK 345kV TRANSMISSION PROJECT', client 'NORTHEAST UTILITIES SERVICE CO.', and design details for 'CITY OF NORWALK ROUTE DATA TABLES'.

CURVE DATA TABLE with columns: CURVE NO., RADIUS, CURVE LENGTH, TANGENT LENGTH, DEFLECTION ANGLE, POINT OF INTERSECTION, POINT OF CURVATURE, POINT OF TANGENCY, SHEET REFERENCE. Rows include PI-W-01 through PI-W-37.

CURVE DATA TABLE with columns: CURVE NO., RADIUS, CURVE LENGTH, TANGENT LENGTH, DEFLECTION ANGLE, POINT OF INTERSECTION, POINT OF CURVATURE, POINT OF TANGENCY, SHEET REFERENCE. Rows include PI-W-38 through PI-W-74.

CURVE DATA TABLE with columns: CURVE NO., RADIUS, CURVE LENGTH, TANGENT LENGTH, DEFLECTION ANGLE, POINT OF INTERSECTION, POINT OF CURVATURE, POINT OF TANGENCY, SHEET REFERENCE. Rows include PI-W-75 through PI-W-111.

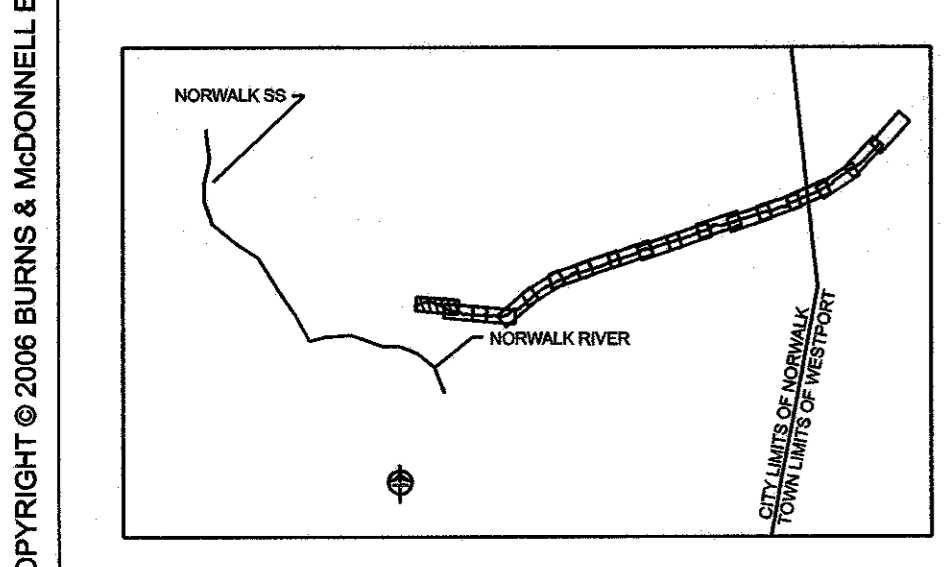
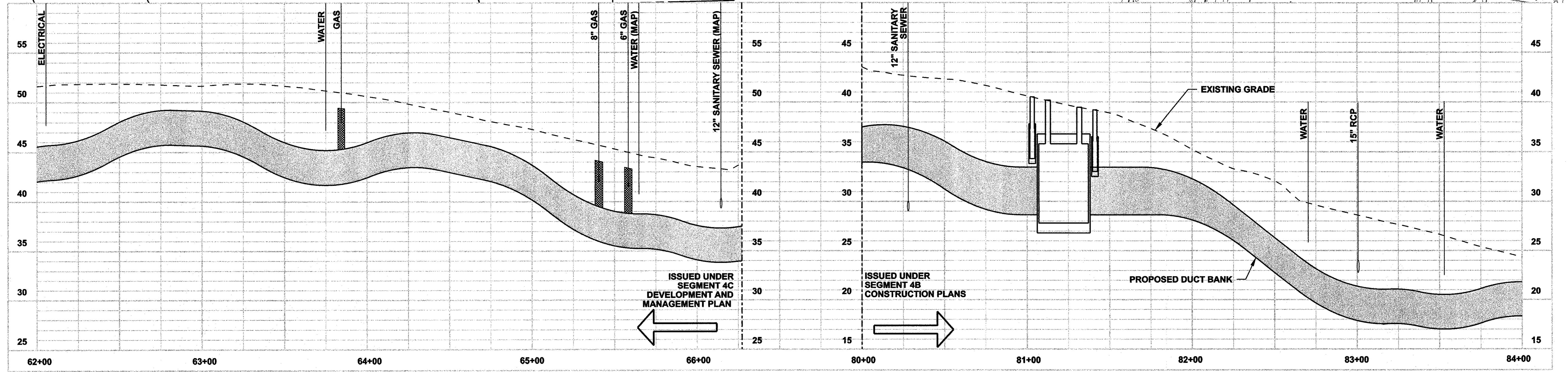
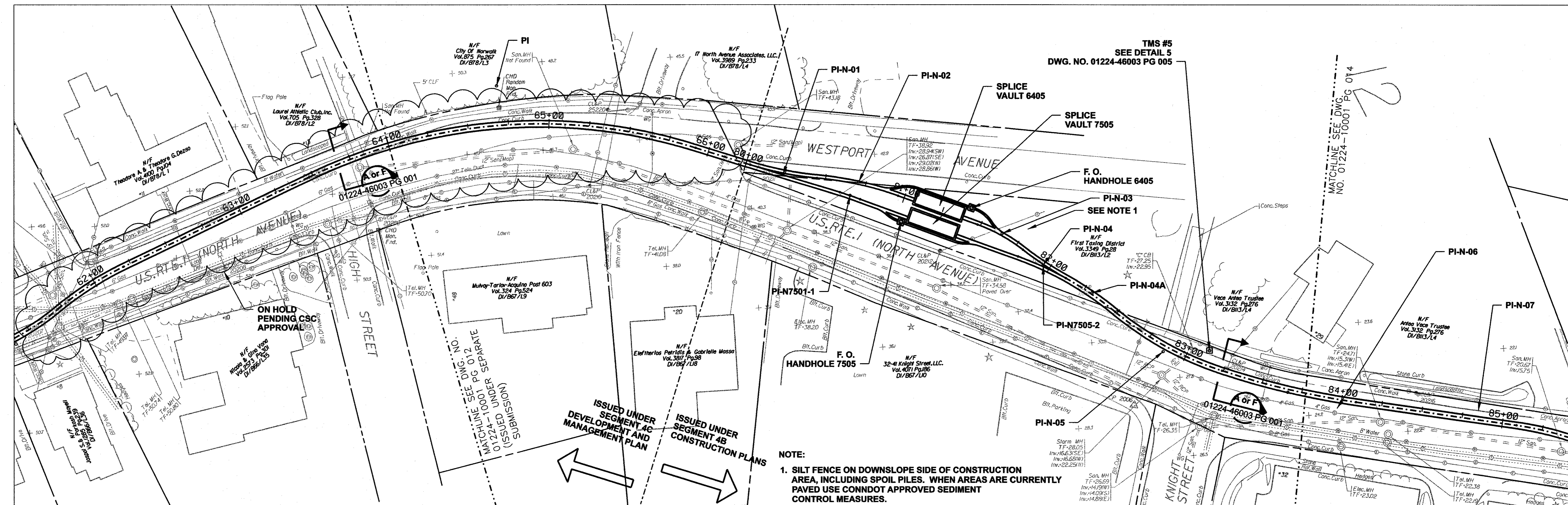


ISSUED FOR CONSTRUCTION



Revision table with columns: no., date, revisions, by, chk. Includes entries for 8/28/06 and 06/15/06.

Project information table including: NORTHEAST UTILITIES SERVICE CO., THE CONNECTICUT LIGHT & POWER COMPANY, MIDDLETOWN-NORWALK 345KV TRANSMISSION PROJECT, TOWN OF WESTPORT ROUTE DATA TABLES, and revision tracking.



STATE OF CONNECTICUT
 JOSEPH E. NEWLAND
 No. 24675
 LICENSED PROFESSIONAL ENGINEER
 8/25/06

NORTH

DOCKET No. 272

0 30' 60'
 HORIZONTAL SCALE IN FEET

0 5' 10'
 VERTICAL SCALE IN FEET

ISSUED FOR CONSTRUCTION

Burns & McDonnell SINCE 1898				
date	11/10/05			
detailed	L. ROWSE			
designed	C. COURTRIGHT			
checked	S. NEWLAND			
no.	date	revisions	by	chk
1	8/28/06	ISSUED FOR CONSTRUCTION	CTC	

MF	NO.	DATE	REVISIONS	BY	CHK	APP	APP

NORTHEAST UTILITIES SERVICE CO.

FOR THE CONNECTICUT LIGHT & POWER COMPANY

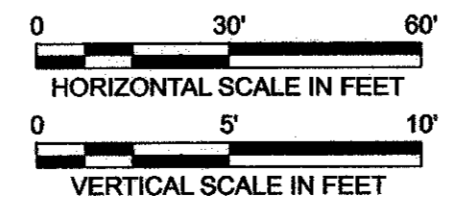
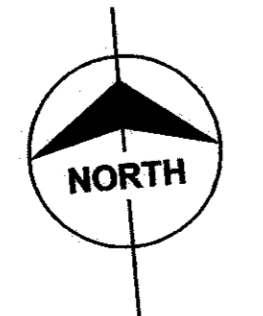

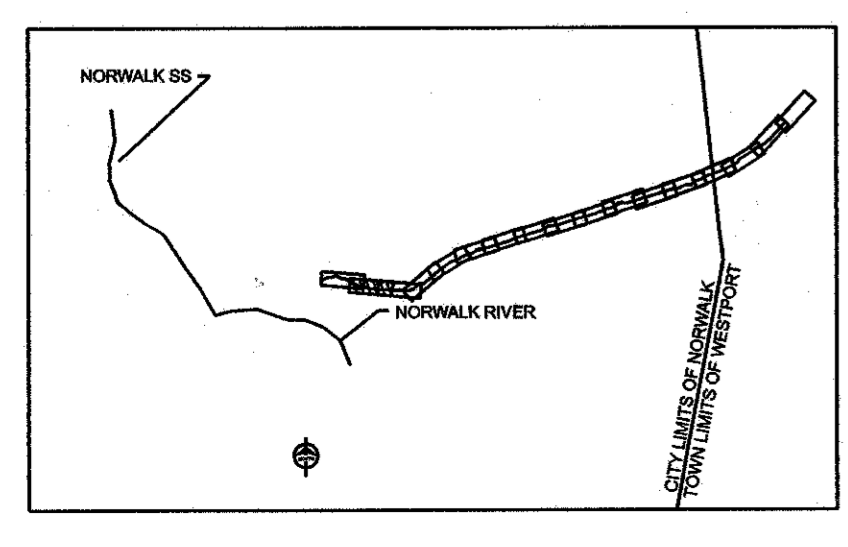
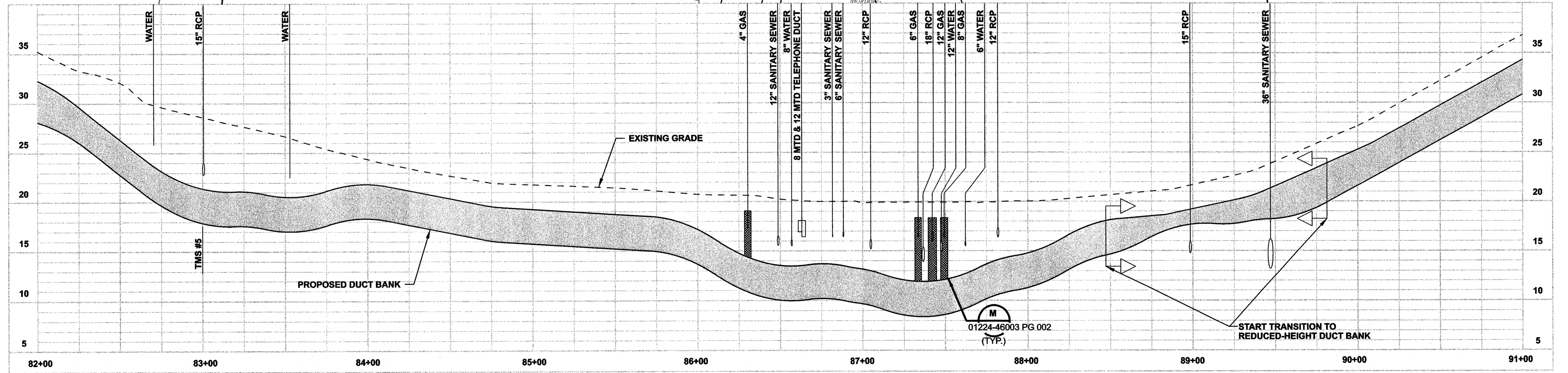
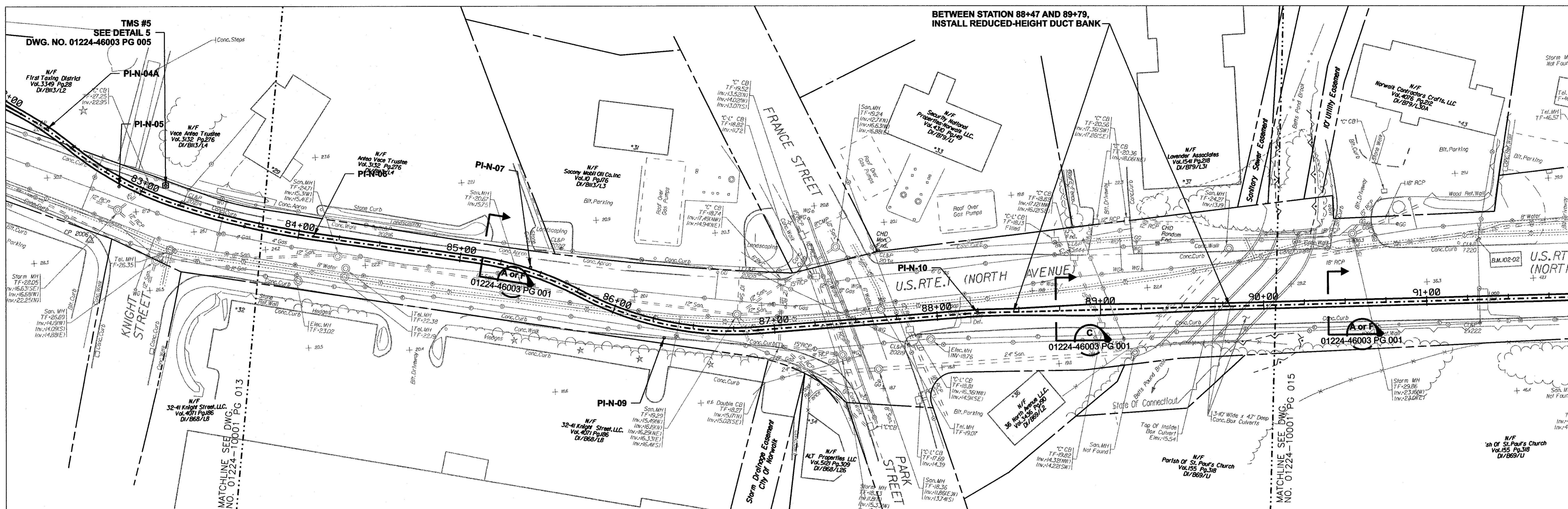
TITLE MIDDLETOWN-NORWALK 345KV TRANSMISSION PROJECT

CITY OF NORWALK
 PLAN AND PROFILE Sta. 62+00 to 84+00

BY SEN-BMCD	CHKD	APP	APP
DATE 11-10-05	DATE	DATE	DATE
SCALE AS NOTED	D	DWG. NO.	01224-10001 PG 013

COPYRIGHT © 2006 BURNS & McDONNELL ENGINEERING COMPANY, INC.

COPYRIGHT © 2006 BURNS & MCDONNELL ENGINEERING COMPANY, INC.



ISSUED FOR CONSTRUCTION

DOCKET No. 272

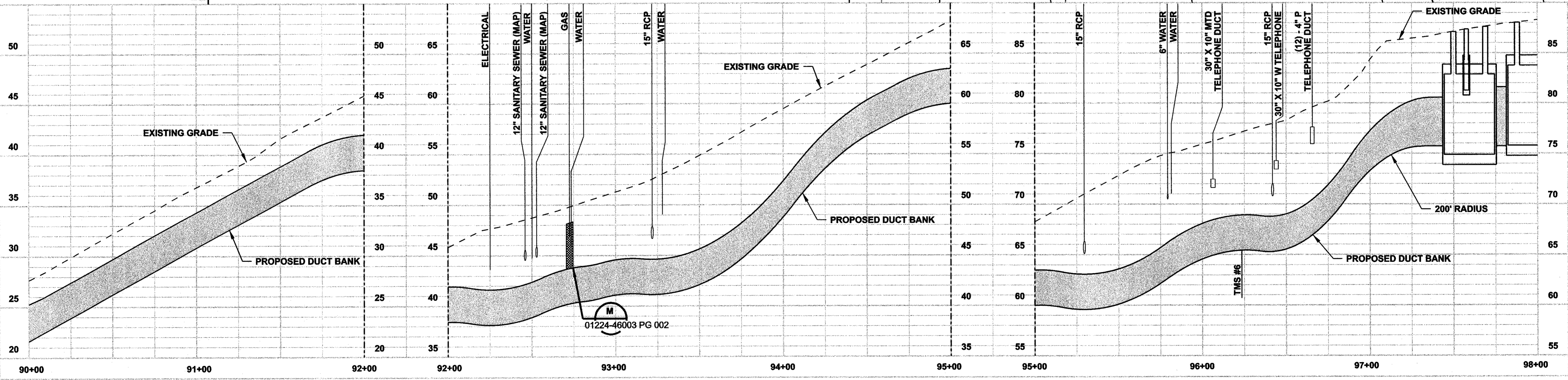
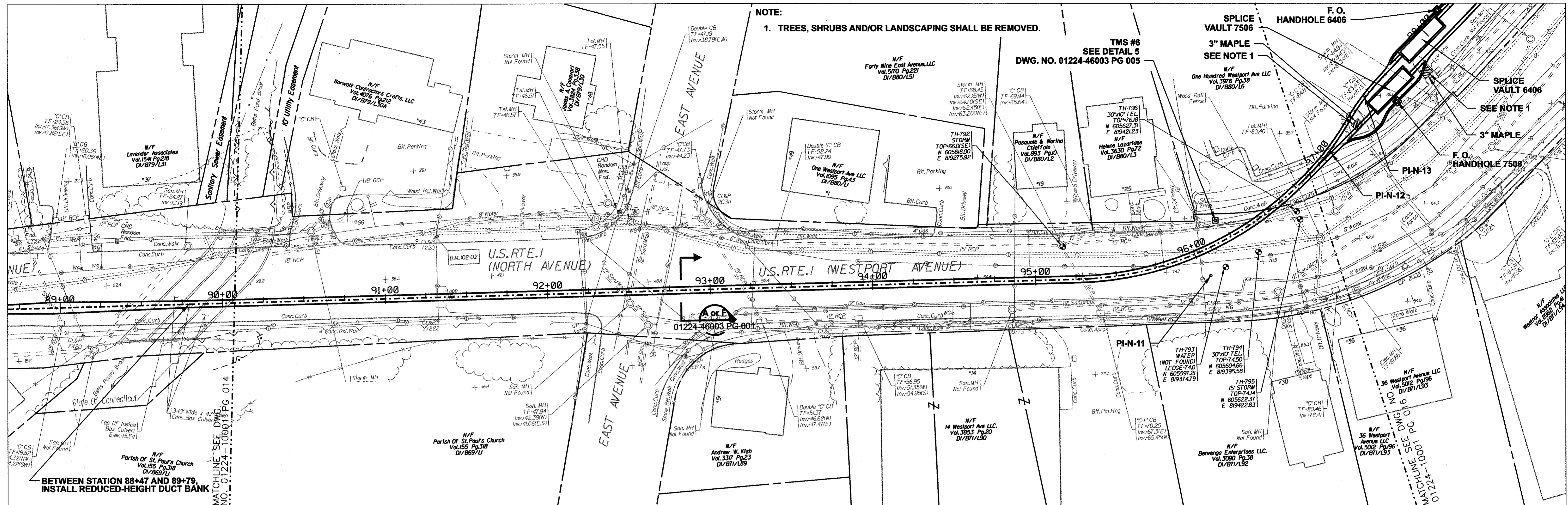


date 11/10/05
designed C. COURTRIGHT
detailed L. ROWSE
checked S. NEWLAND

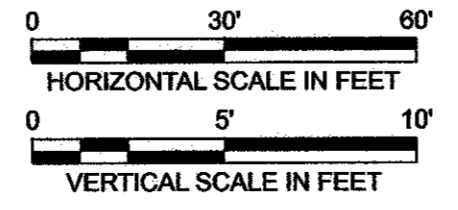


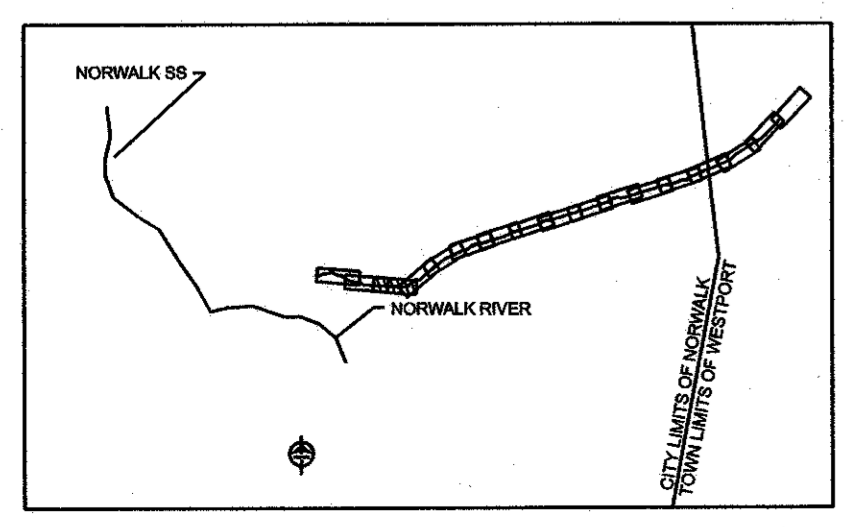
no.	date	revisions	by	chk
1	8/28/06	ISSUED FOR CONSTRUCTION	CTC	

MF NO.	DATE	REVISIONS	BY	CHK	APP	APP

NORTHEAST UTILITIES SERVICE CO.
 FOR THE CONNECTICUT LIGHT & POWER COMPANY
 TITLE MIDDLETOWN-NORWALK 345KV TRANSMISSION PROJECT
 CITY OF NORWALK
 PLAN AND PROFILE Sta. 82+00 to 91+00
 BY SEN-BMCD CHKD APP APP
 DATE 11-10-05 DATE DATE DATE
 SCALE AS NOTED D DWG. NO. 01224-10001 PG 014



COPYRIGHT © 2006 BURNS & MCDONNELL ENGINEERING COMPANY, INC.



ISSUED FOR
CONSTRUCTION

DOCKET No. 272

no.	date	revisions	by	chk
1	8/28/06	ISSUED FOR CONSTRUCTION	CTC	

Burns & McDonnell
SINCE 1898

date 11/10/05 detailed L. ROWSE
designed C. COURTRIGHT checked S. NEWLAND

MF	NO.	DATE	REVISIONS	BY	CHK	APP	APP

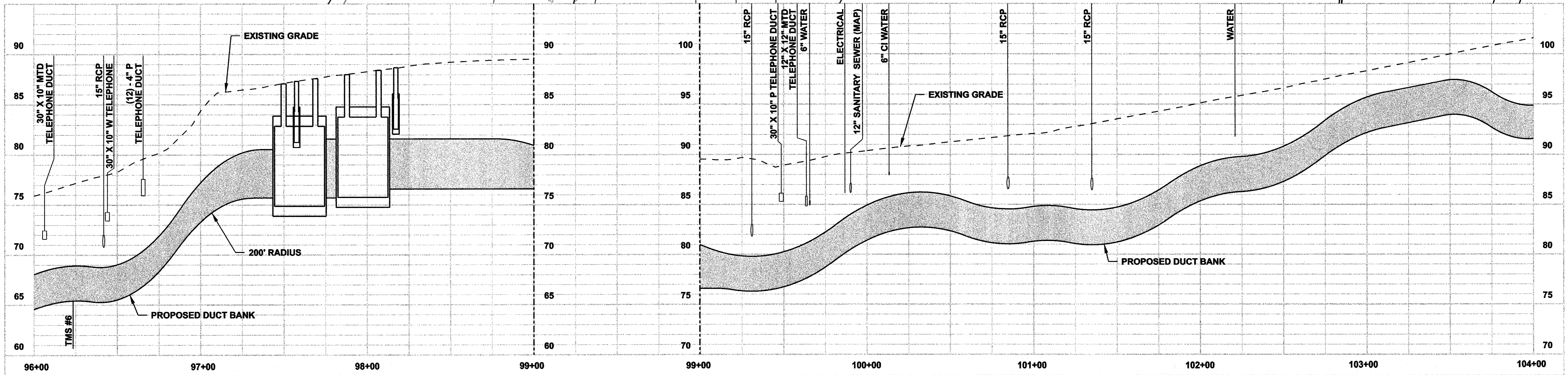
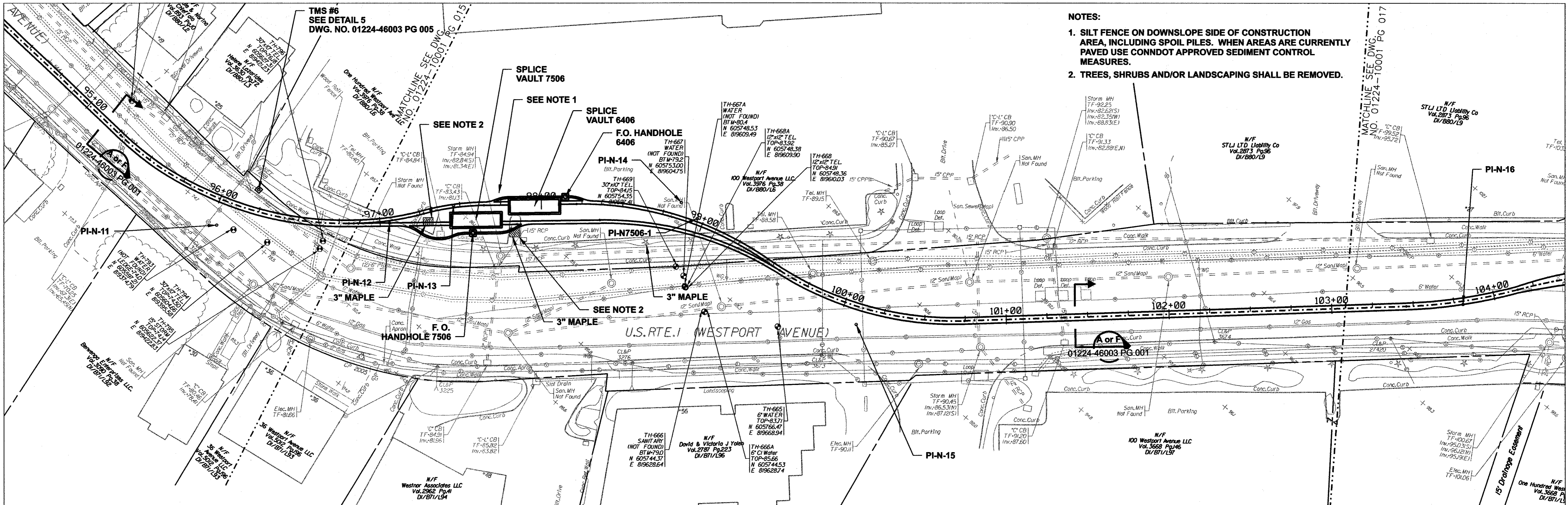
NORTHEAST UTILITIES SERVICE CO.

FOR THE CONNECTICUT LIGHT & POWER COMPANY

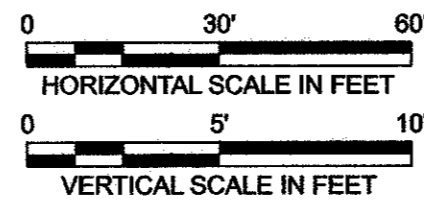

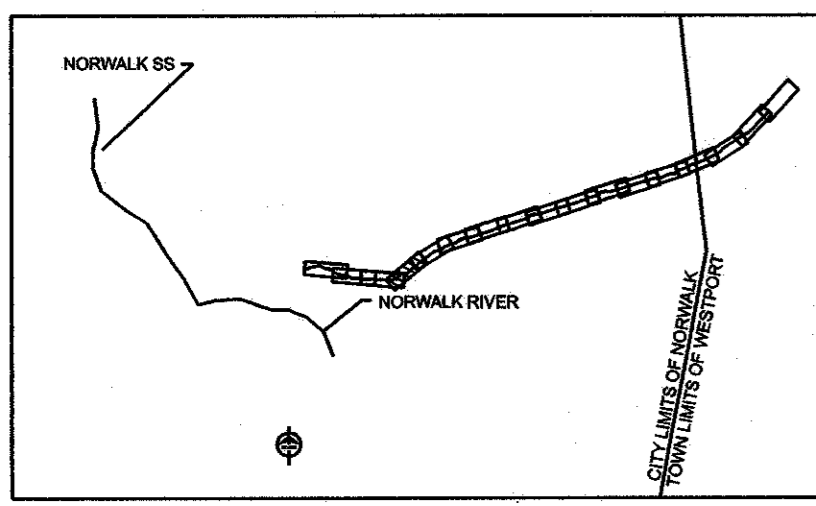
TITLE MIDDLETOWN-NORWALK 345kV TRANSMISSION PROJECT

CITY OF NORWALK
PLAN AND PROFILE Sta. 90+00 to 98+00

BY SEN-BMCD	CHKD	APP	APP
DATE 11-10-05	DATE	DATE	DATE
SCALE AS NOTED		DWG. NO.	01224-10001 PG 015



COPYRIGHT © 2006 BURNS & MCDONNELL ENGINEERING COMPANY, INC.



ISSUED FOR CONSTRUCTION

DOCKET No. 272



date 11/10/05
designed C. COURTRIGHT
detailed L. ROWSE
checked S. NEWLAND

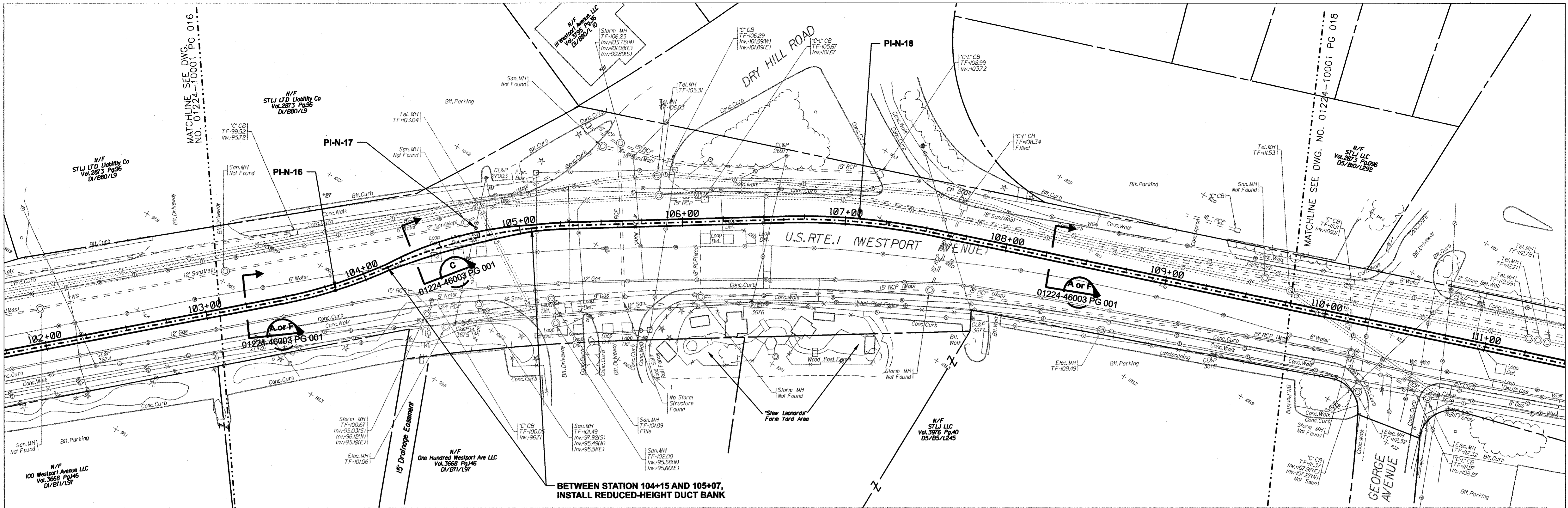
no.	date	revisions	by	chk
1	8/28/06	ISSUED FOR CONSTRUCTION	CTC	

MF	NO.	DATE	REVISIONS	BY	CHK	APP	APP

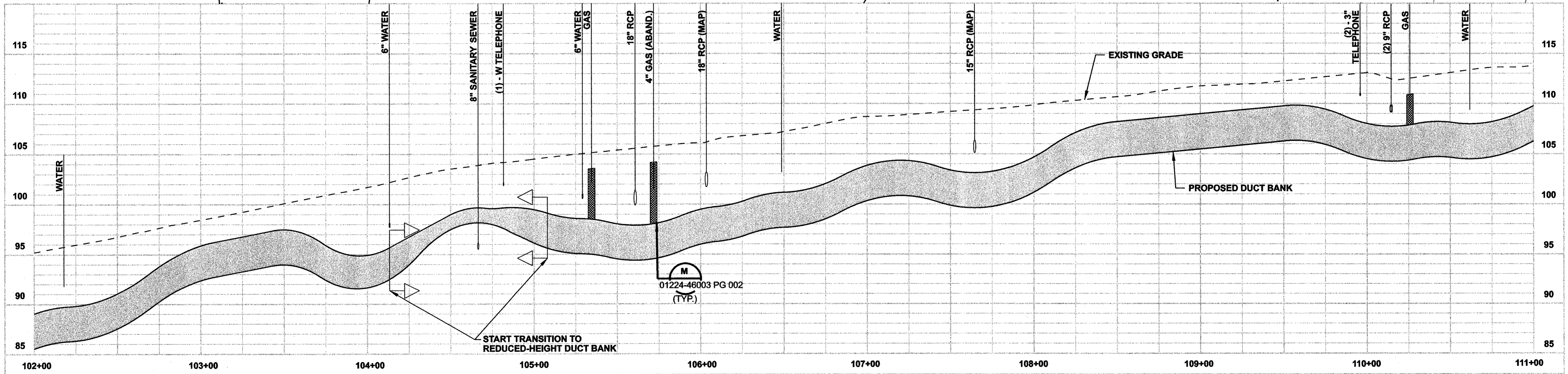
NORTHEAST UTILITIES SERVICE CO.

FOR THE CONNECTICUT LIGHT & POWER COMPANY
TITLE MIDDLETOWN-NORWALK 345KV TRANSMISSION PROJECT
CITY OF NORWALK
PLAN AND PROFILE Sta. 96+00 to 104+00

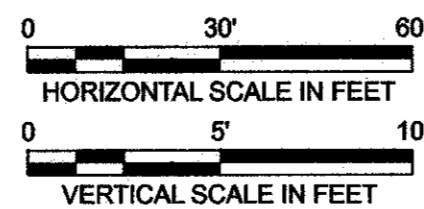
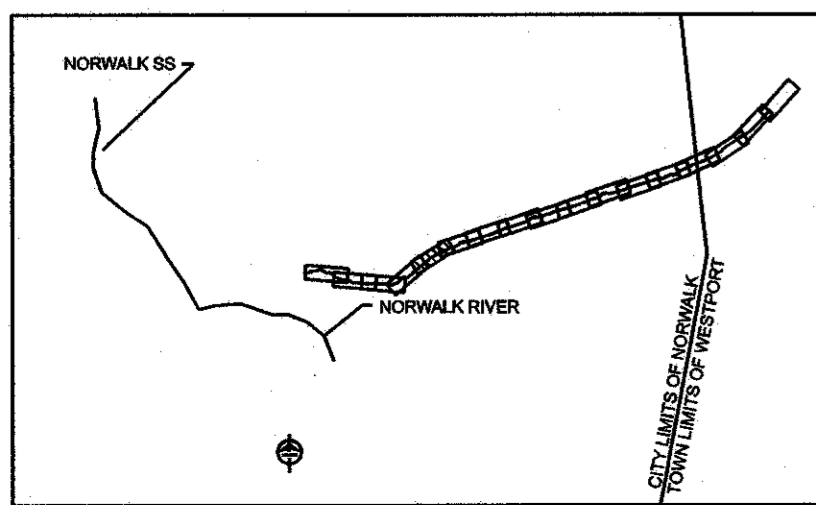
BY	CHKD	APP	APP
SEN-BMCD			
DATE 11-10-05	DATE	DATE	DATE
SCALE AS NOTED	D	DWG. NO. 01224-10001 PG 016	



BETWEEN STATION 104+15 AND 105+07,
INSTALL REDUCED-HEIGHT DUCT BANK



COPYRIGHT © 2006 BURNS & MCDONNELL ENGINEERING COMPANY, INC.



**ISSUED FOR
CONSTRUCTION**

DOCKET No. 272

no.	date	revisions	by	chk
1	8/28/06	ISSUED FOR CONSTRUCTION	CTC	



date 11/10/05
designed C. COURTRIGHT
detailed L. ROWSE
checked S. NEWLAND

MF	NO.	DATE	REVISIONS	BY	CHK	APP	APP

NORTHEAST UTILITIES SERVICE CO.
FOR THE CONNECTICUT LIGHT & POWER COMPANY
TITLE MIDDLETOWN-NORWALK 345KV TRANSMISSION PROJECT
CITY OF NORWALK
PLAN AND PROFILE Sta. 102+00 to 111+00

BY	CHKD	APP	APP
SEN-BMCD			
DATE 11-10-05	DATE	DATE	DATE
SCALE AS NOTED	D	DWC. NO.	01224-10001 PG 017

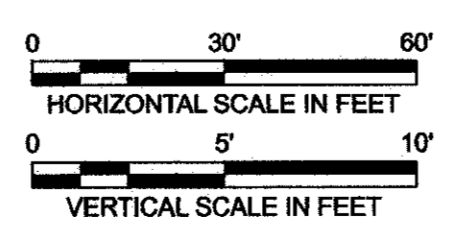

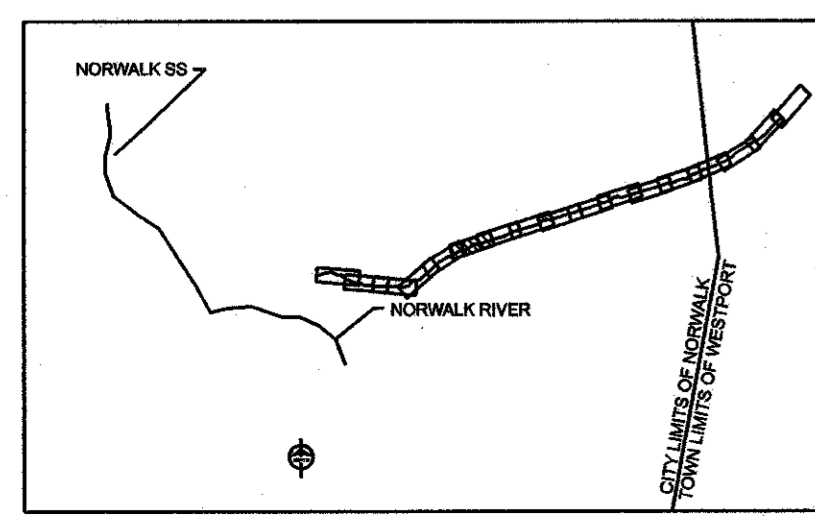
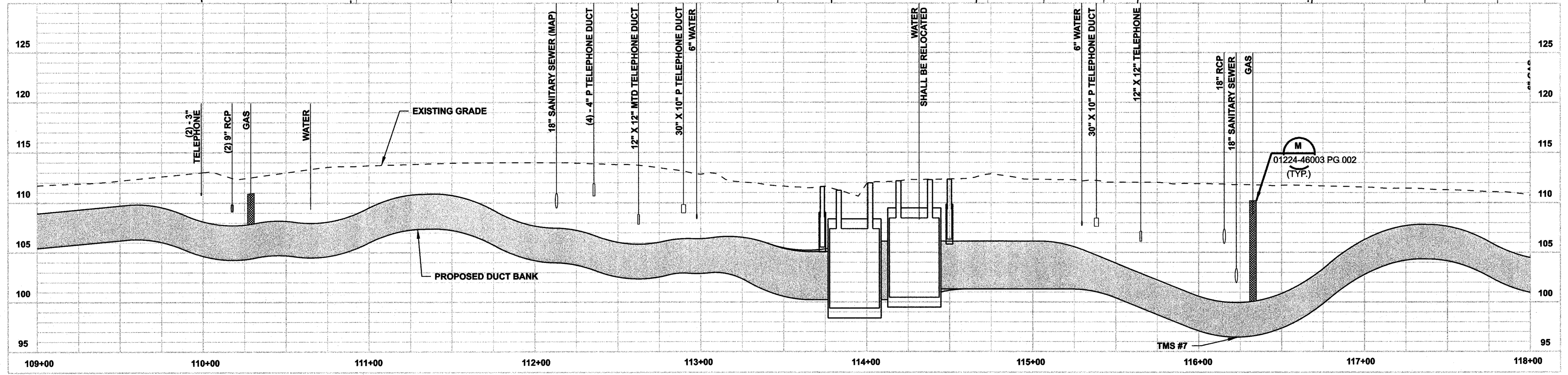
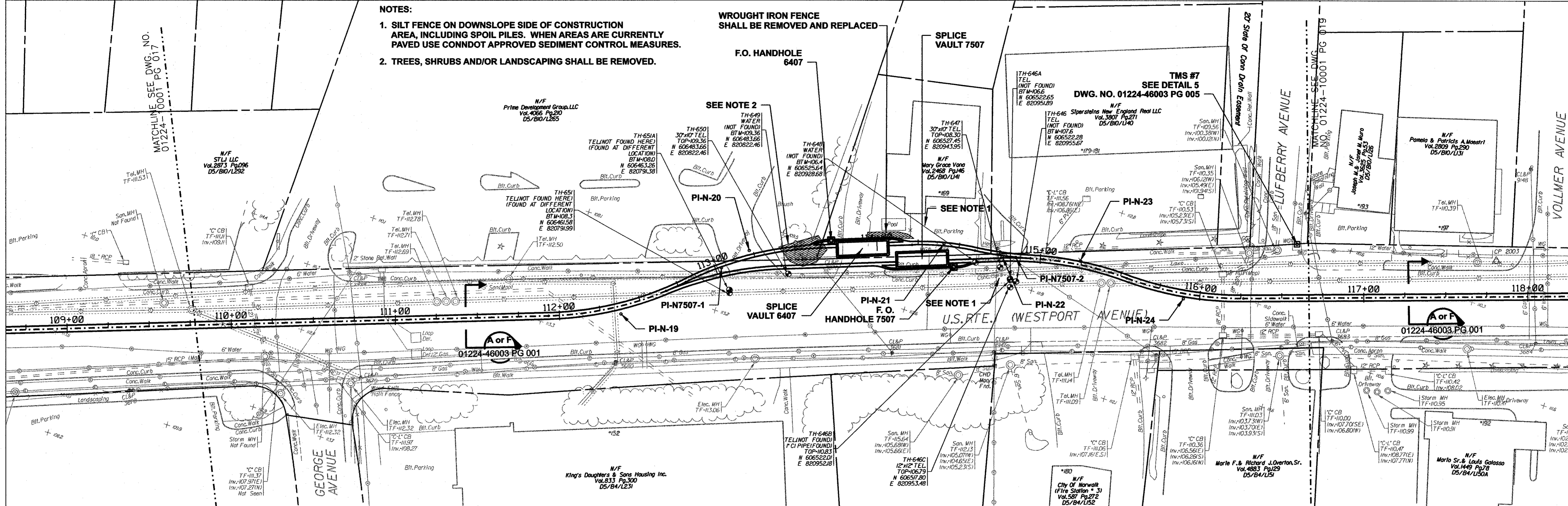
- NOTES:**
1. SILT FENCE ON DOWNSLOPE SIDE OF CONSTRUCTION AREA, INCLUDING SPOIL PILES. WHEN AREAS ARE CURRENTLY PAVED USE CONDOT APPROVED SEDIMENT CONTROL MEASURES.
 2. TREES, SHRUBS AND/OR LANDSCAPING SHALL BE REMOVED.

WROUGHT IRON FENCE SHALL BE REMOVED AND REPLACED

F.O. HANDHOLE 6407

SPLICE VAULT 7507

TMS #7
SEE DETAIL 5
DWG. NO. 01224-46003 PG 005



ISSUED FOR CONSTRUCTION

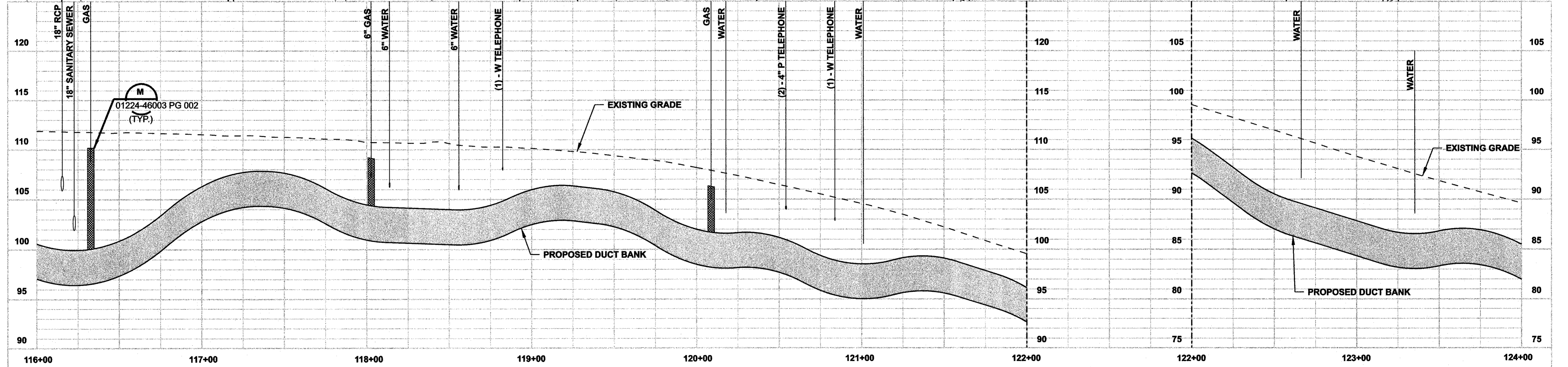
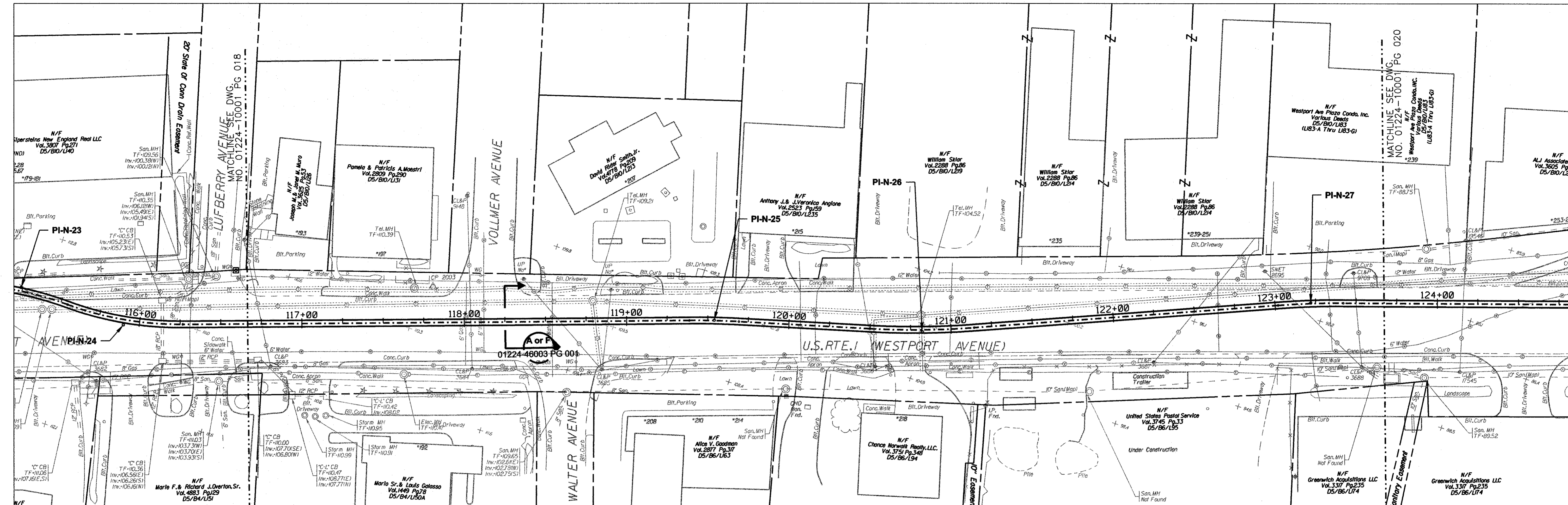


date 11/10/05
designed C. COURTRIGHT
checked S. NEWLAND
detailed L. ROWSE

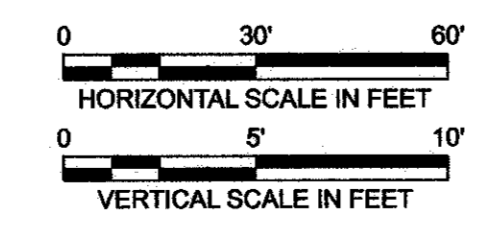

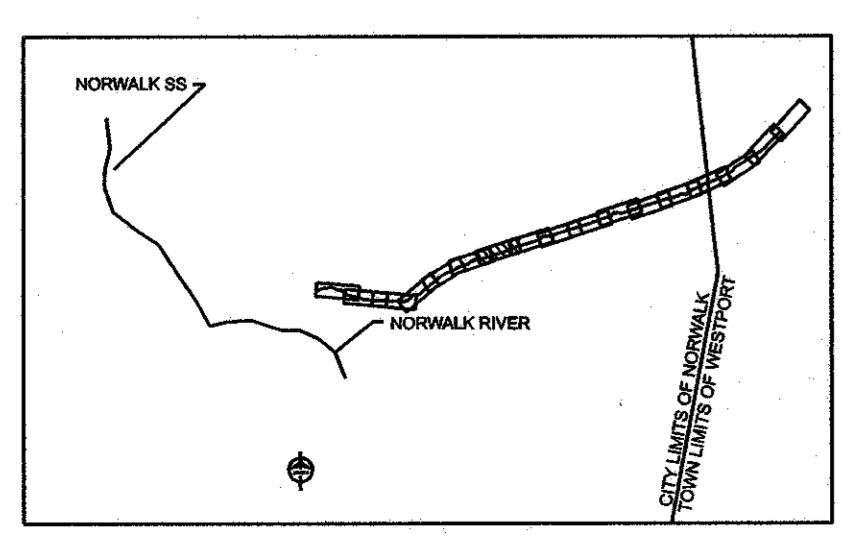
no.	date	revisions	by	chk
1	8/28/06	ISSUED FOR CONSTRUCTION	CTC	

NORTHEAST UTILITIES SERVICE CO.			
FOR THE CONNECTICUT LIGHT & POWER COMPANY			
TITLE: MIDDLETOWN-NORWALK 345KV TRANSMISSION PROJECT			
CITY OF NORWALK PLAN AND PROFILE Sta. 109+00 to 118+00			
BY SEN-BMCD	CHKD	APP	APP
DATE 11-10-05	DATE	DATE	DATE
SCALE AS NOTED		D	DWG. NO. 01224-10001 PG 018

COPYRIGHT © 2006 BURNS & McDONNELL ENGINEERING COMPANY, INC.



COPYRIGHT © 2006 BURNS & MCDONNELL ENGINEERING COMPANY, INC.



ISSUED FOR CONSTRUCTION

DOCKET No. 272

no.	date	revisions	by	chk
1	8/28/06	ISSUED FOR CONSTRUCTION	CTC	

Burns & McDonnell
SINCE 1898

date: 11/10/05
designed: C. COURTRIGHT
detailed: L. ROWSE
checked: S. NEWLAND

MF NO.	DATE	REVISIONS	BY	CHK	APP	APP

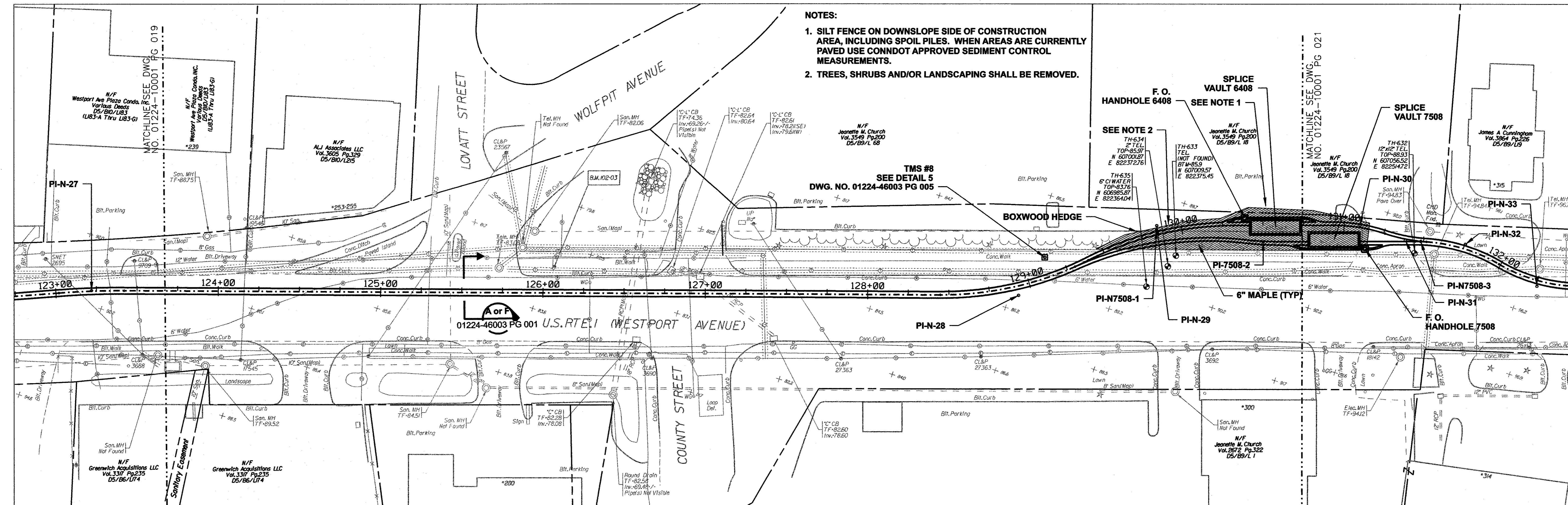
NORTHEAST UTILITIES SERVICE CO.

FOR THE CONNECTICUT LIGHT & POWER COMPANY

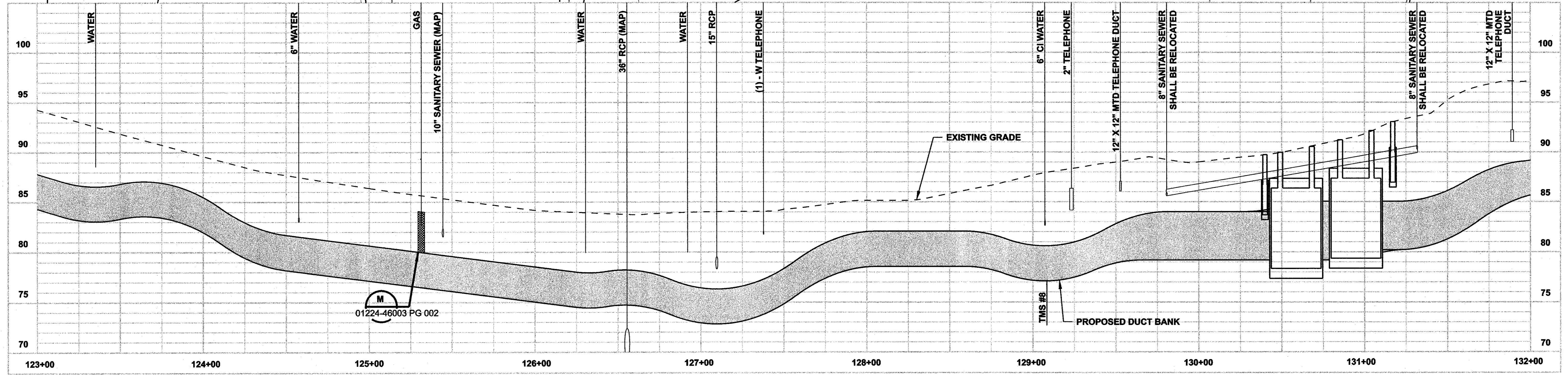
TITLE: MIDDLETOWN-NORWALK 345kV TRANSMISSION PROJECT

CITY OF NORWALK
PLAN AND PROFILE Sta. 116+00 to 124+00

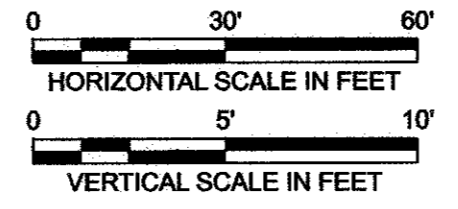

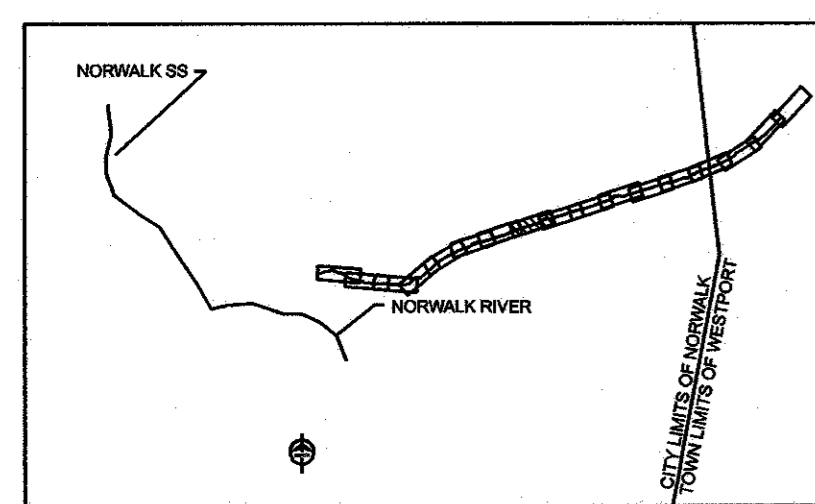
BY SEN-BMCD	CHKD	APP	APP
DATE 11-10-05	DATE	DATE	DATE
SCALE AS NOTED		D	DWG. NO. 01224-10001 PG 019



- NOTES:**
1. SILT FENCE ON DOWNSLOPE SIDE OF CONSTRUCTION AREA, INCLUDING SPOIL PILES. WHEN AREAS ARE CURRENTLY PAVED USE CONDOT APPROVED SEDIMENT CONTROL MEASUREMENTS.
 2. TREES, SHRUBS AND/OR LANDSCAPING SHALL BE REMOVED.




COPYRIGHT © 2006 BURNS & MCDONNELL ENGINEERING COMPANY, INC.



**ISSUED FOR
CONSTRUCTION**

DOCKET No. 272

no.	date	revisions	by	chk
1	8/28/06	ISSUED FOR CONSTRUCTION	CTC	



date 11/10/05
designed C. COURTRIGHT
detailed L. ROWSE
checked S. NEWLAND

MF	NO.	DATE	REVISIONS	BY	CHK	APP	APP

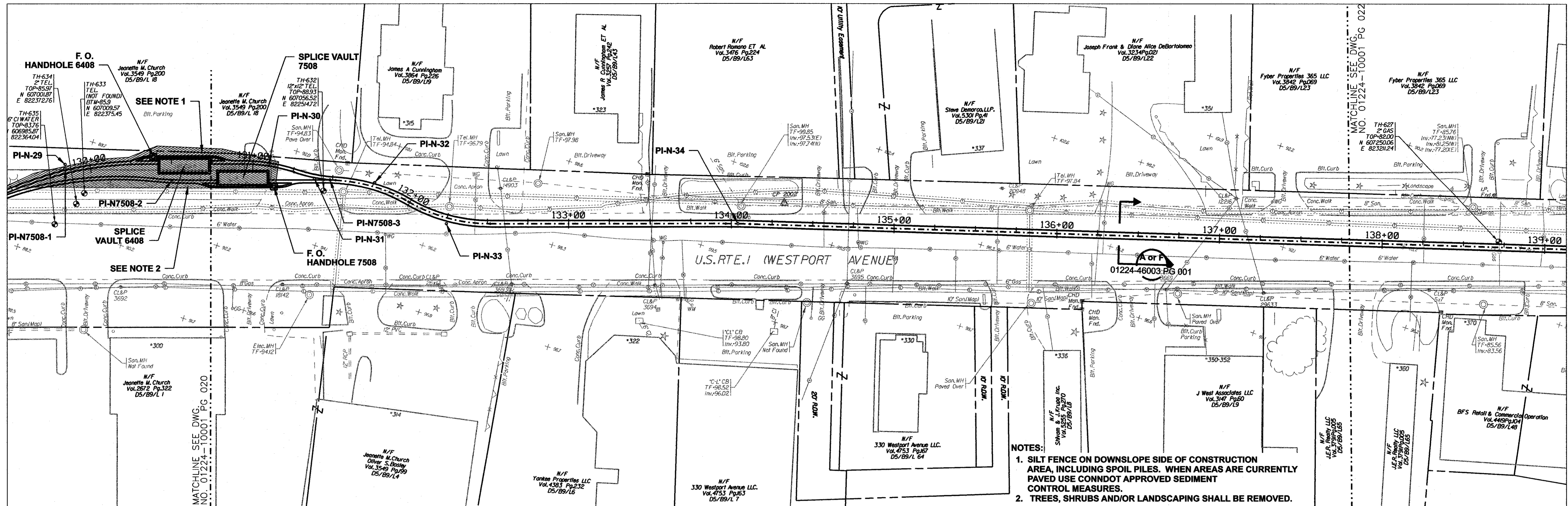
NORTHEAST UTILITIES SERVICE CO.

FOR THE CONNECTICUT LIGHT & POWER COMPANY

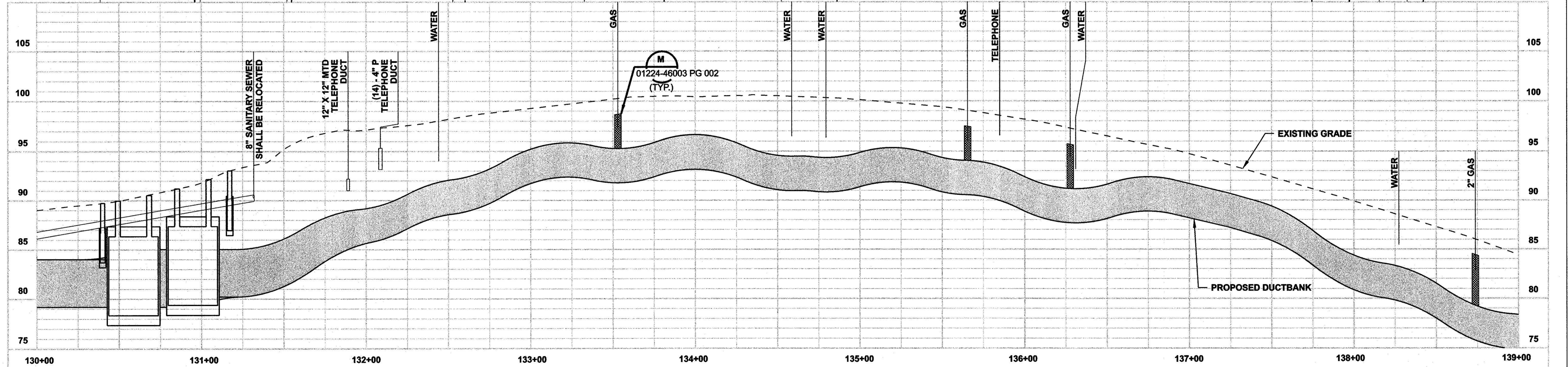
TITLE: MIDDLETOWN-NORWALK 345KV TRANSMISSION PROJECT

CITY OF NORWALK
PLAN AND PROFILE Sta. 123+00 to 132+00

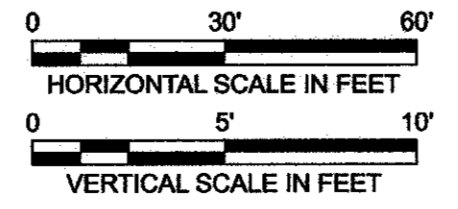


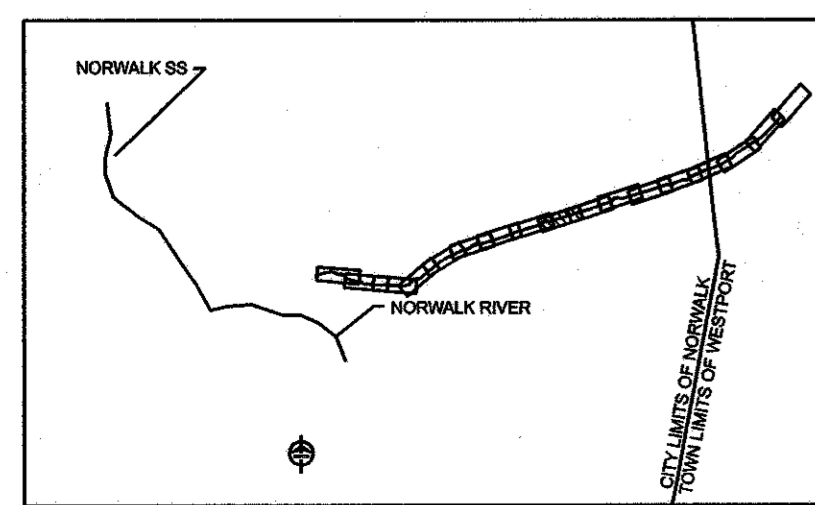
BY SEN-BMCD	CHKD	APP	APP
DATE 11-10-05	DATE	DATE	DATE
SCALE AS NOTED		D	DWG. NO. 01224-10001 PG 020



- NOTES:
1. SILT FENCE ON DOWNSLOPE SIDE OF CONSTRUCTION AREA, INCLUDING SPOIL PILES. WHEN AREAS ARE CURRENTLY PAVED USE CONDOT APPROVED SEDIMENT CONTROL MEASURES.
 2. TREES, SHRUBS AND/OR LANDSCAPING SHALL BE REMOVED.



COPYRIGHT © 2006 BURNS & MCDONNELL ENGINEERING COMPANY, INC.



ISSUED FOR CONSTRUCTION

DOCKET No. 272

no.	date	revisions	by	chk
1	8/28/06	ISSUED FOR CONSTRUCTION	CTC	

Burns & McDonnell
SINCE 1898

date 11/10/05
designed C. COURTRIGHT
detailed L. ROWSE
checked S. NEWLAND

MF	NO.	DATE	REVISIONS	BY	CHK	APP	APP

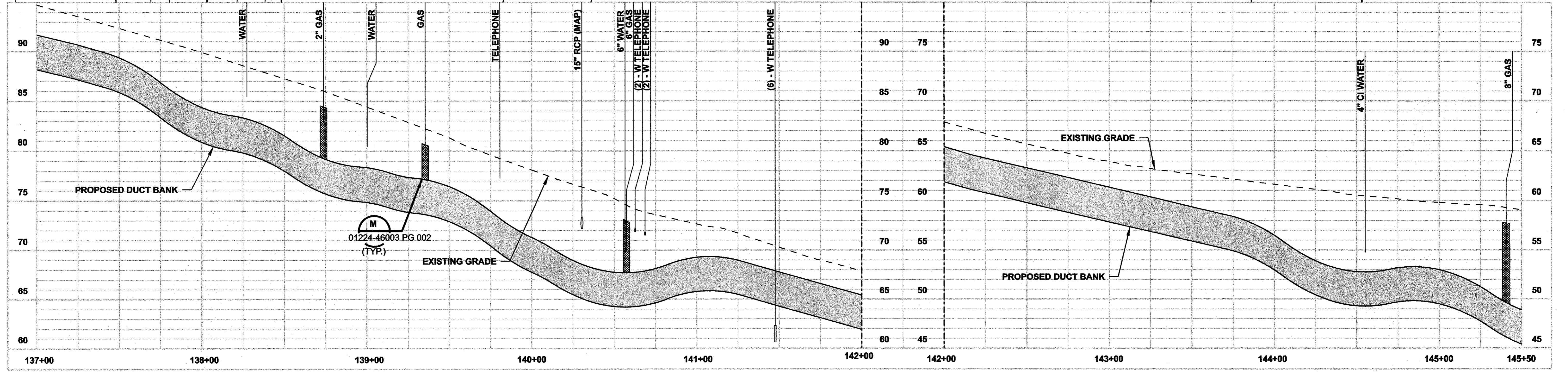
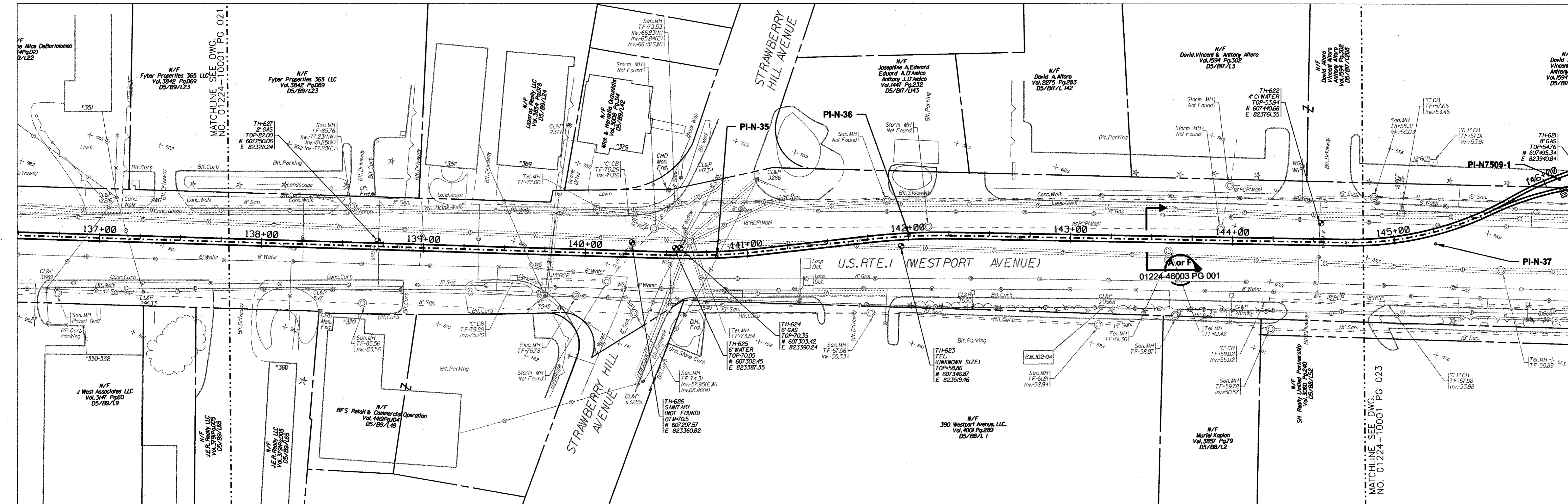
NORTHEAST UTILITIES SERVICE CO.

FOR THE CONNECTICUT LIGHT & POWER COMPANY

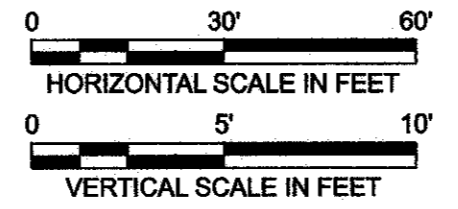


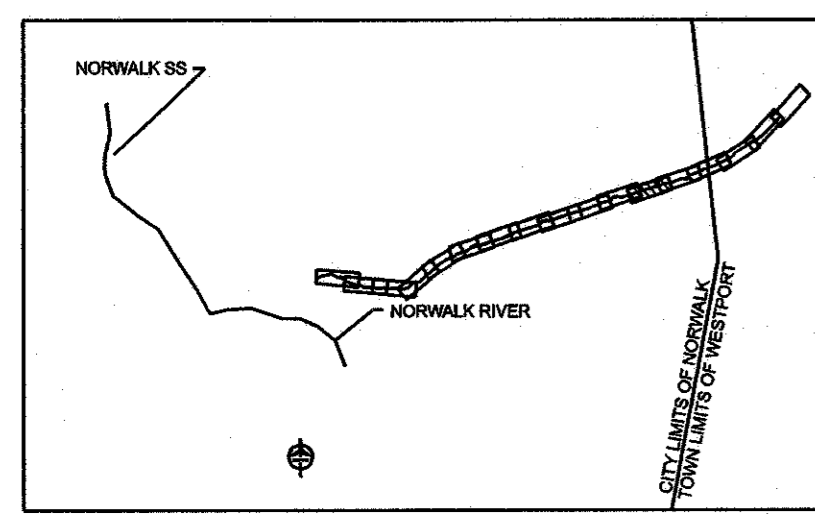
TITLE: MIDDLETOWN-NORWALK 345KV TRANSMISSION PROJECT

CITY OF NORWALK
PLAN AND PROFILE Sta. 130+00 to 139+00

BY SEN-BMCD	CHKD	APP	APP
DATE 11-10-05	DATE	DATE	DATE
SCALE AS NOTED		DWG. NO.	01224-10001 PG 021




COPYRIGHT © 2006 BURNS & MCDONNELL ENGINEERING COMPANY, INC.



**ISSUED FOR
CONSTRUCTION**

DOCKET No. 272

no.	date	revisions	by	chk
1	8/28/06	ISSUED FOR CONSTRUCTION	CTC	



date 11/10/05
designed C. COURTRIGHT
detailed L. ROWSE
checked S. NEWLAND

MF	NO.	DATE	REVISIONS	BY	CHK	APP	APP

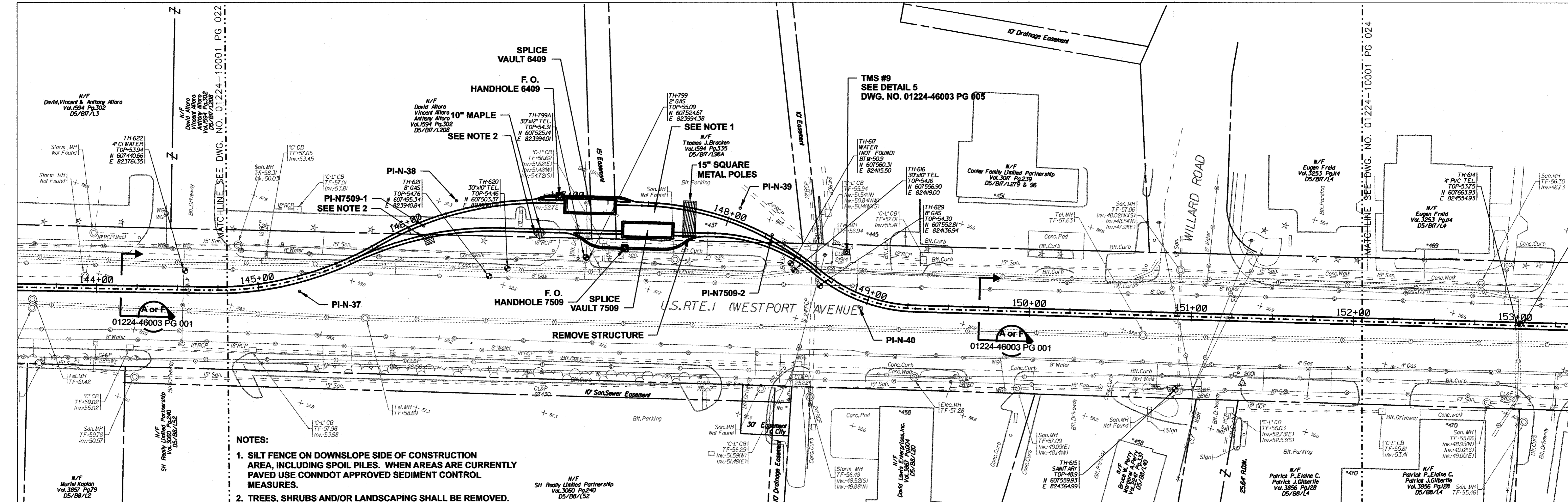
NORTHEAST UTILITIES SERVICE CO.

FOR THE CONNECTICUT LIGHT & POWER COMPANY

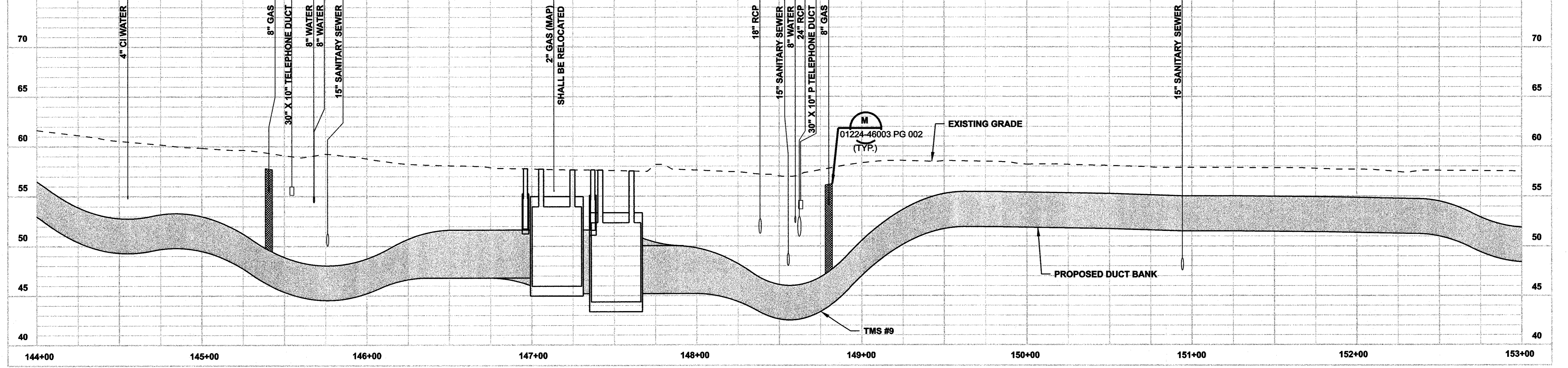
TITLE MIDDLETOWN-NORWALK 345KV TRANSMISSION PROJECT

CITY OF NORWALK
PLAN AND PROFILE Sta. 137+00 to 145+00

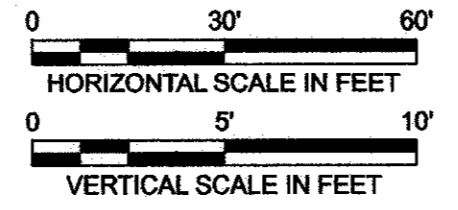


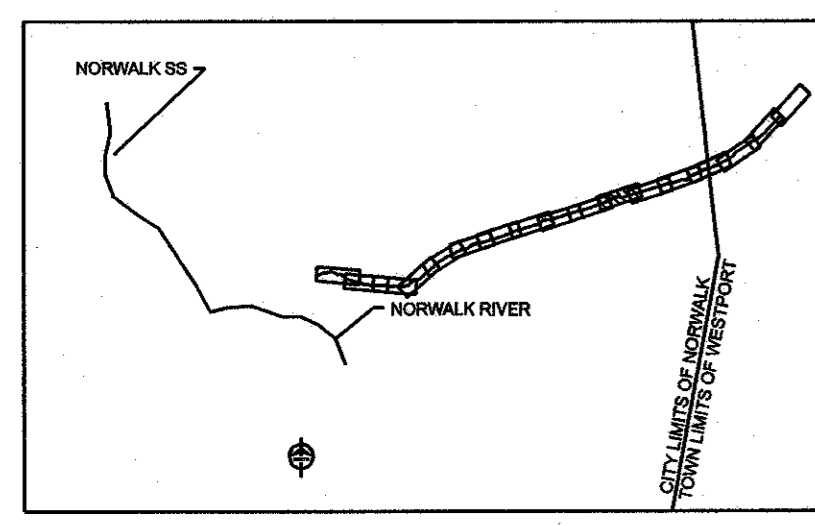
BY SEN-BMCD	CHKD	APP	APP
DATE 11-10-05	DATE	DATE	DATE
SCALE AS NOTED		D	
		DWC. NO. 01224-10001 PG 022	



- NOTES:**
1. SILT FENCE ON DOWNSLOPE SIDE OF CONSTRUCTION AREA, INCLUDING SPOIL PILES. WHEN AREAS ARE CURRENTLY PAVED USE CONDOT APPROVED SEDIMENT CONTROL MEASURES.
 2. TREES, SHRUBS AND/OR LANDSCAPING SHALL BE REMOVED.



COPYRIGHT © 2006 BURNS & MCDONNELL ENGINEERING COMPANY, INC.



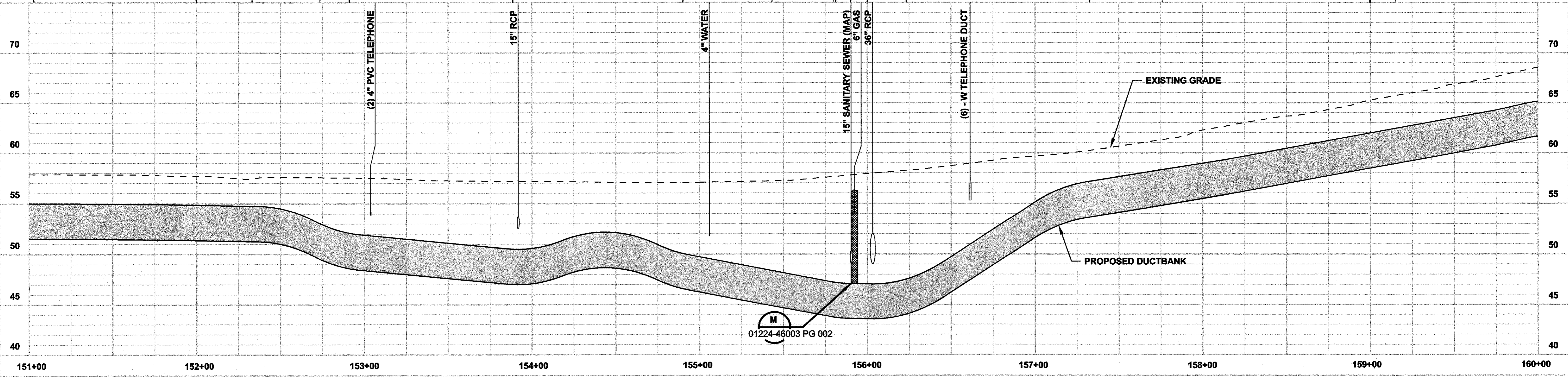
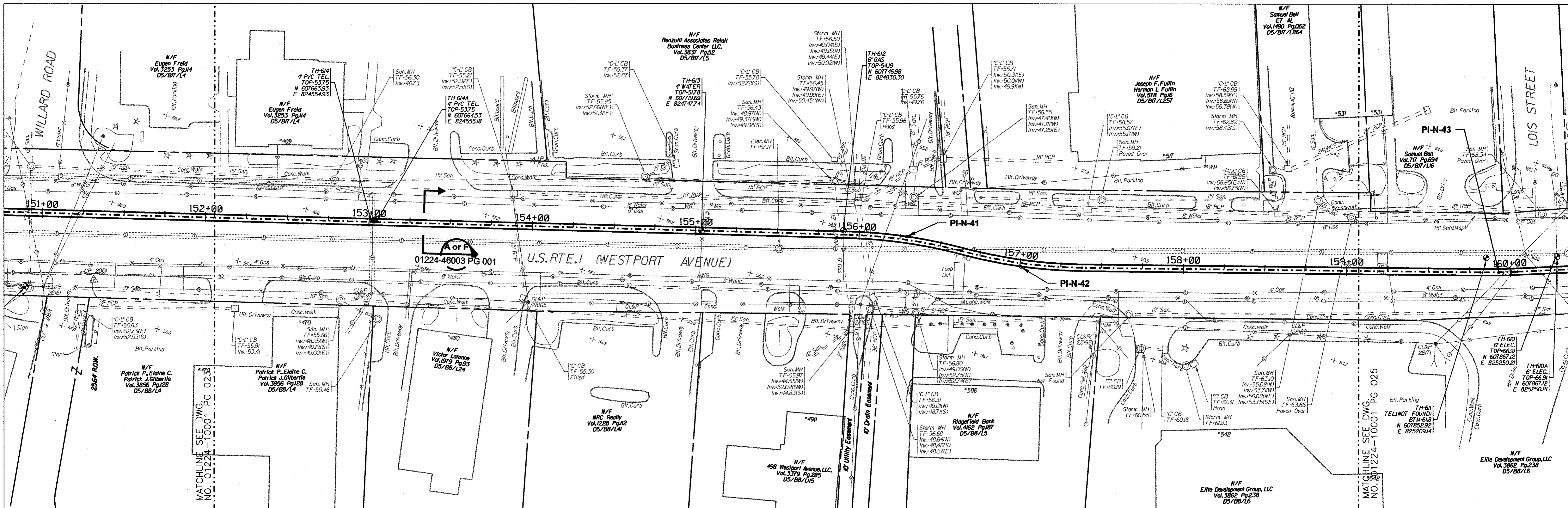
**ISSUED FOR
CONSTRUCTION**

DOCKET No. 272

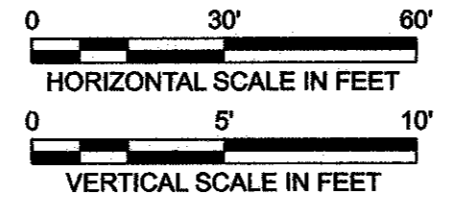

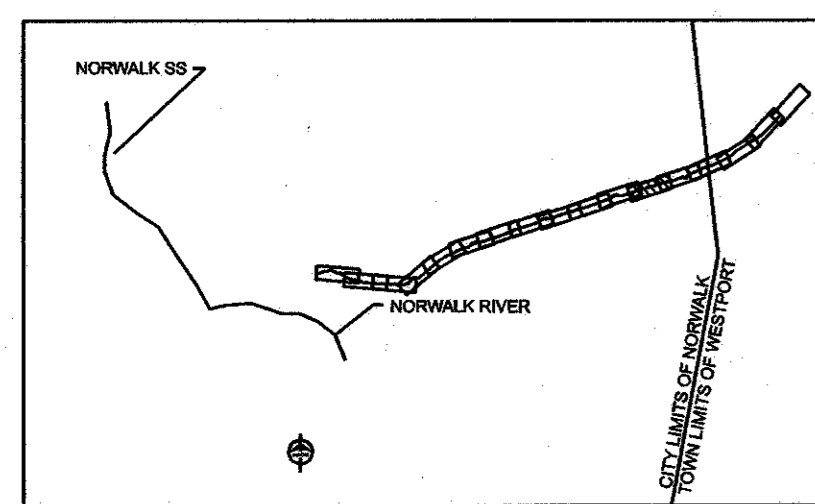
Burns & McDonnell SINCE 1898		date 11/10/05		designed C. COURTRIGHT		checked S. NEWLAND		detailed L. ROWSE	
no.	date	revisions	by	chk					
1	8/28/06	ISSUED FOR CONSTRUCTION	CTC						

MF	NO.	DATE	REVISIONS	BY	CHK	APP	APP

NORTHEAST UTILITIES SERVICE CO.			
FOR THE CONNECTICUT LIGHT & POWER COMPANY			
TITLE: MIDDLETOWN-NORWALK 345KV TRANSMISSION PROJECT			
CITY OF NORWALK PLAN AND PROFILE Sta. 144+00 to 153+00			
BY SEN-BMCD	CHKD	APP	APP
DATE 11-10-05	DATE	DATE	DATE
SCALE AS NOTED		DWG. NO. 01224-10001 PG 023	



COPYRIGHT © 2006 BURNS & MCDONNELL ENGINEERING COMPANY, INC.



**ISSUED FOR
CONSTRUCTION**

DOCKET No. 272

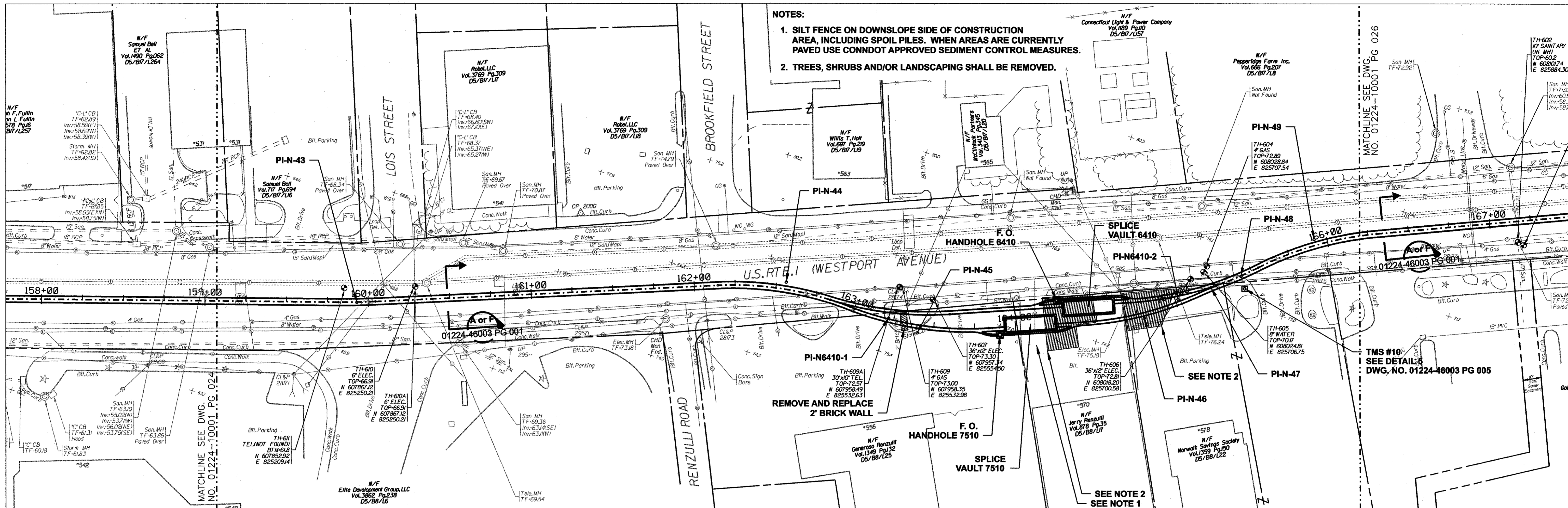
no.	date	revisions	by	chk
1	8/28/06	ISSUED FOR CONSTRUCTION	CTC	



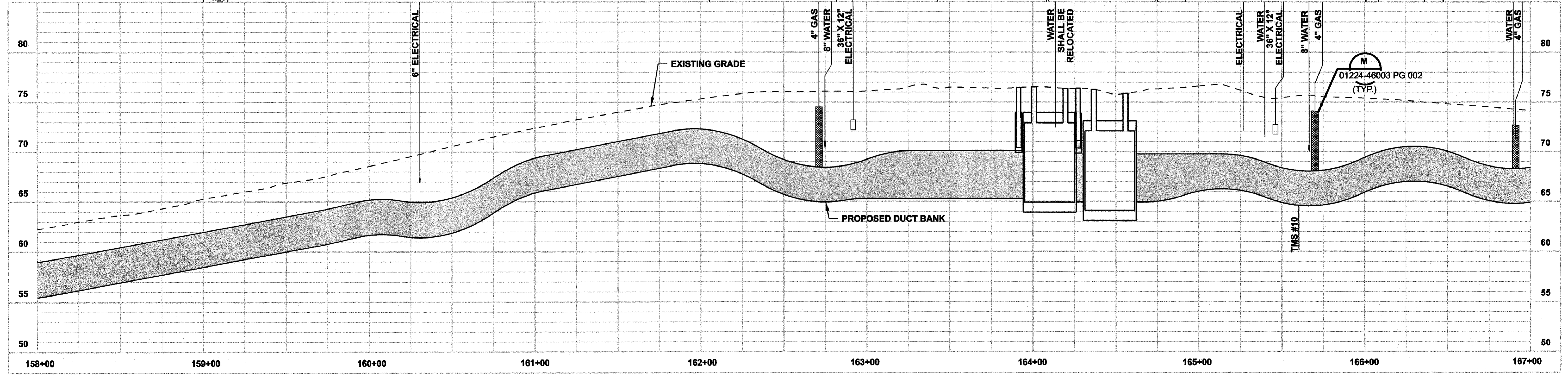
date 11/10/05
designed C. COURTRIGHT
detailed L. ROWSE
checked S. NEWLAND

NORTHEAST UTILITIES SERVICE CO.

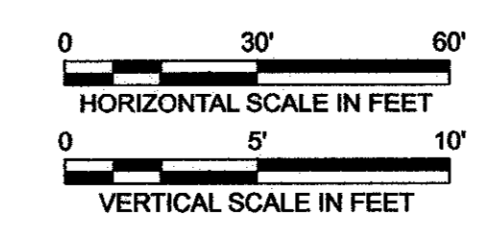

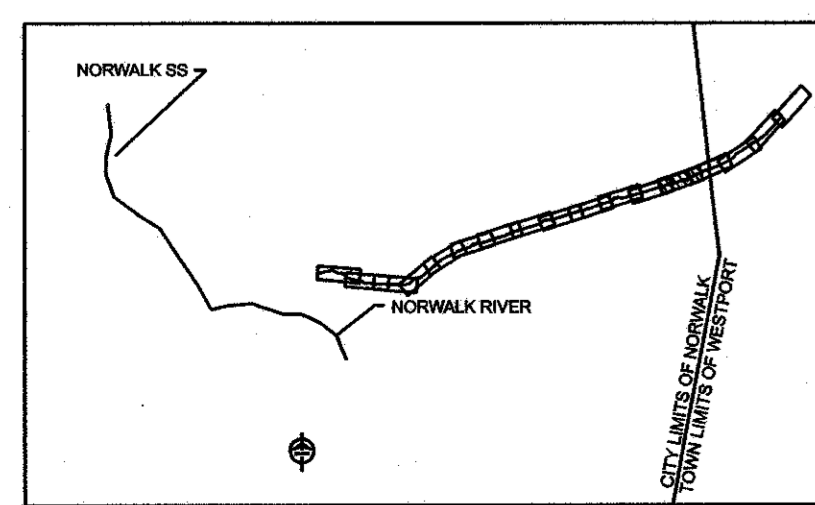
FOR	THE CONNECTICUT LIGHT & POWER COMPANY			
TITLE	MIDDLETOWN-NORWALK 345KV TRANSMISSION PROJECT			
	CITY OF NORWALK PLAN AND PROFILE Sta. 151+00 to 160+00			
BY	SEN-BMCD	CHKD	APP	APP
DATE	11-10-05	DATE	DATE	DATE
SCALE	AS NOTED		DWG. NO.	01224-10001 PG 024



- NOTES:**
1. SILT FENCE ON DOWNSLOPE SIDE OF CONSTRUCTION AREA, INCLUDING SPOIL PILES. WHEN AREAS ARE CURRENTLY PAVED USE CONDOT APPROVED SEDIMENT CONTROL MEASURES.
 2. TREES, SHRUBS AND/OR LANDSCAPING SHALL BE REMOVED.



COPYRIGHT © 2006 BURNS & MCDONNELL ENGINEERING COMPANY, INC.



ISSUED FOR CONSTRUCTION

DOCKET No. 272

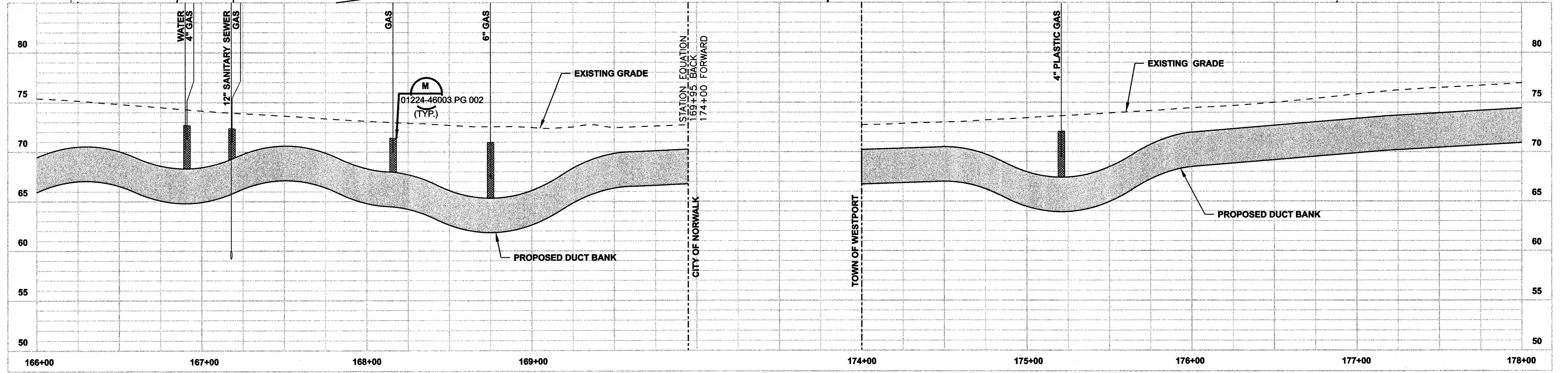
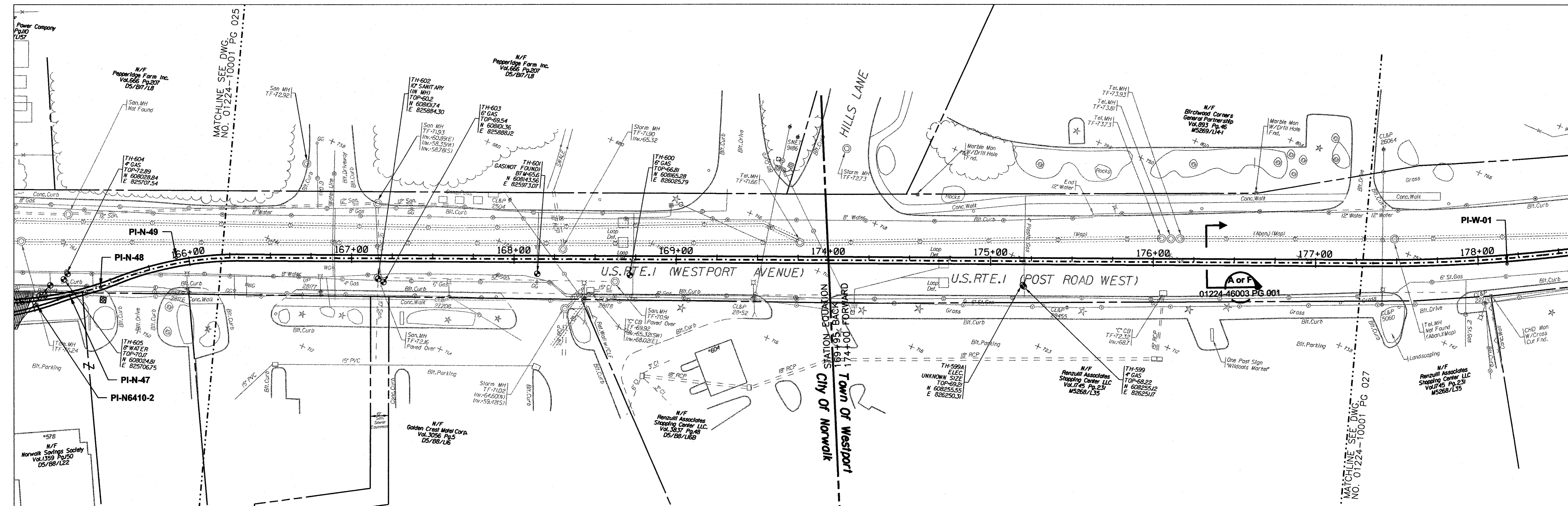


date 11/10/05 detailed L. ROWSE
 designed C. COURTRIGHT checked S. NEWLAND

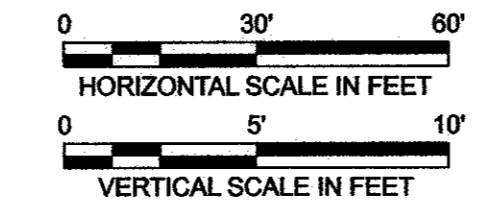


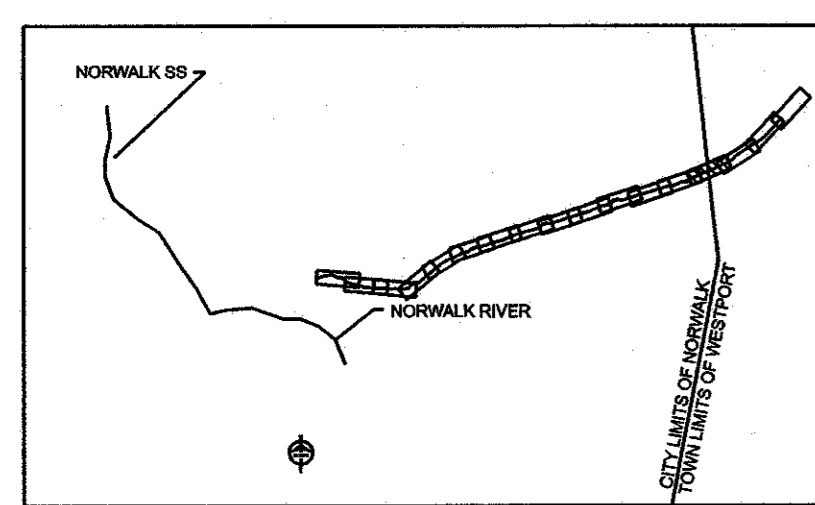
no.	date	revisions	by	chk
1	8/28/06	ISSUED FOR CONSTRUCTION	CTC	

MF	NO.	DATE	REVISIONS	BY	CHK	APP	APP

NORTHEAST UTILITIES SERVICE CO.			
FOR	THE CONNECTICUT LIGHT & POWER COMPANY		
TITLE	MIDDLETOWN-NORWALK 345KV TRANSMISSION PROJECT		
	CITY OF NORWALK PLAN AND PROFILE Sta. 158+00 to 167+00		
BY SEN-BMCD	CHKD	APP	APP
DATE 11-10-05	DATE	DATE	DATE
SCALE AS NOTED	D	DWG. NO.	01224-10001 PG 025




COPYRIGHT © 2006 BURNS & MCDONNELL ENGINEERING COMPANY, INC.



**ISSUED FOR
CONSTRUCTION**

DOCKET No. 272

no.	date	revisions	by	chk
1	8/28/06	ISSUED FOR CONSTRUCTION	CTC	



date 11/10/05
designed C. COURTRIGHT
checked S. NEWLAND

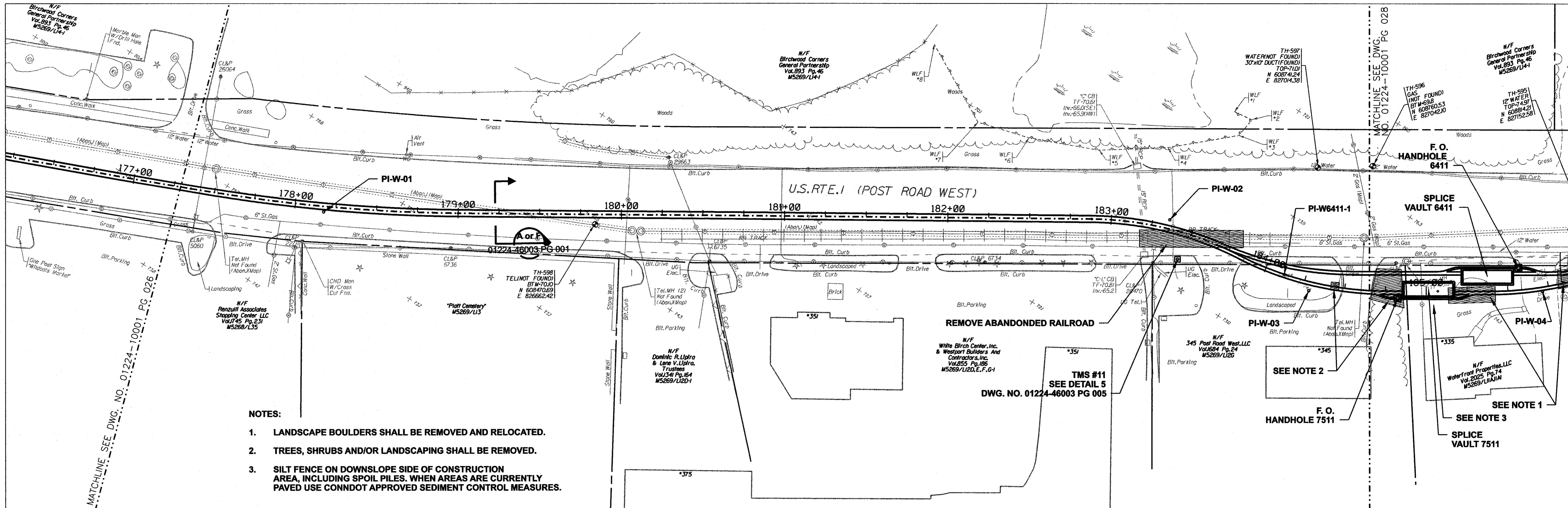
MF NO.	DATE	REVISIONS	BY	CHK	APP	APP

NORTHEAST UTILITIES SERVICE CO.

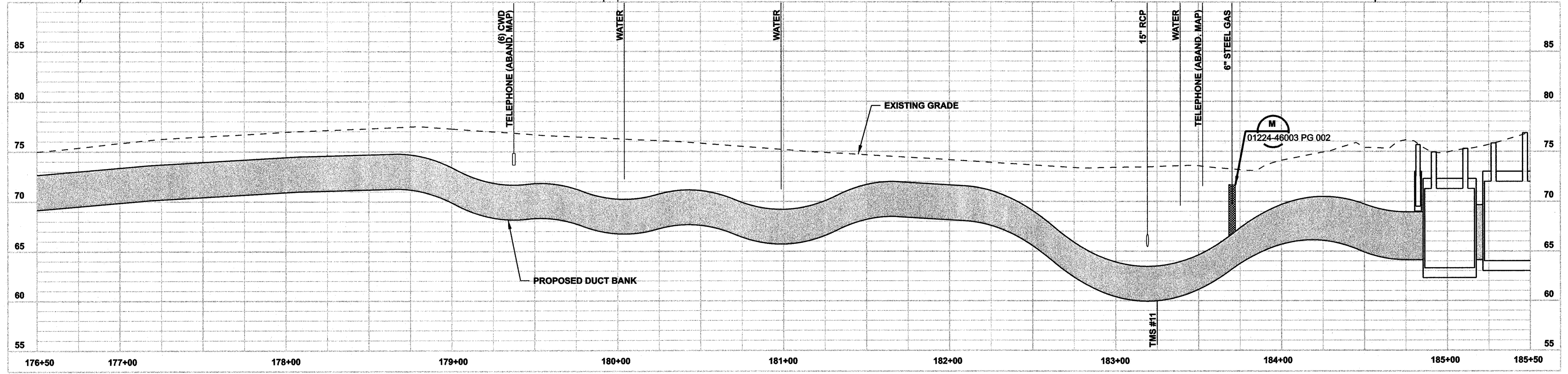
FOR THE CONNECTICUT LIGHT & POWER COMPANY

TITLE MIDDLETOWN-NORWALK 345KV TRANSMISSION PROJECT
CITY OF NORWALK/ TOWN OF WESTPORT
PLAN AND PROFILE Sta. 166+00 to 178+00

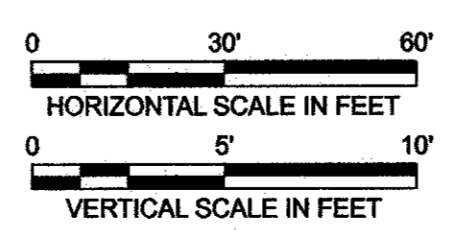
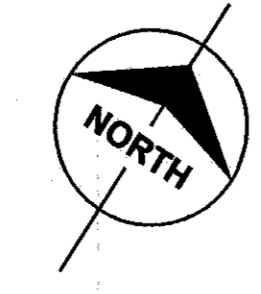

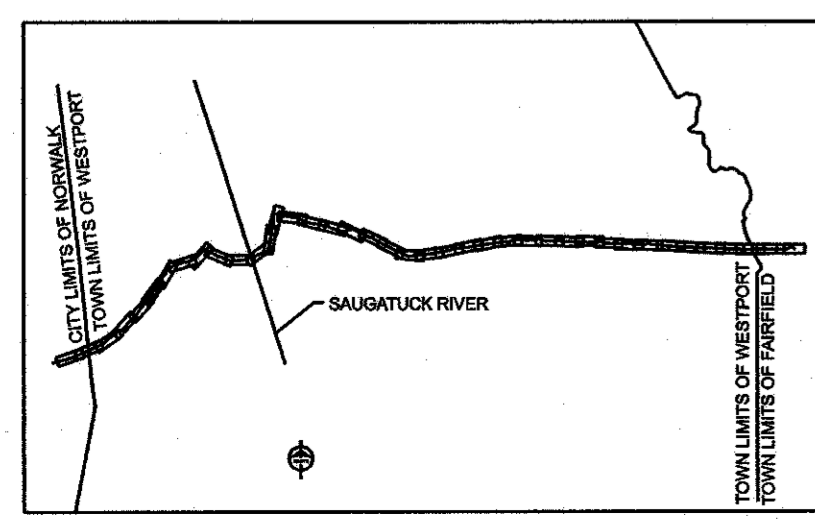
BY SEN-BMCD	CHKD	APP	APP
DATE 11-10-05	DATE	DATE	DATE
SCALE AS NOTED		D	01224-10001 PG 026



- NOTES:**
1. LANDSCAPE BOULDERS SHALL BE REMOVED AND RELOCATED.
 2. TREES, SHRUBS AND/OR LANDSCAPING SHALL BE REMOVED.
 3. SILT FENCE ON DOWNSLOPE SIDE OF CONSTRUCTION AREA, INCLUDING SPOIL PILES. WHEN AREAS ARE CURRENTLY PAVED USE CONDOT APPROVED SEDIMENT CONTROL MEASURES.



COPYRIGHT © 2006 BURNS & MCDONNELL ENGINEERING COMPANY, INC.



ISSUED FOR CONSTRUCTION

DOCKET No. 272



date 11/10/05
designed C. COURTRIGHT
detailed L. ROWSE
checked S. NEWLAND

no.	date	revisions	by	chk
1	8/28/06	ISSUED FOR CONSTRUCTION	CTC	

MF	NO.	DATE	REVISIONS	BY	CHK	APP	APP

NORTHEAST UTILITIES SERVICE CO.

FOR THE CONNECTICUT LIGHT & POWER COMPANY

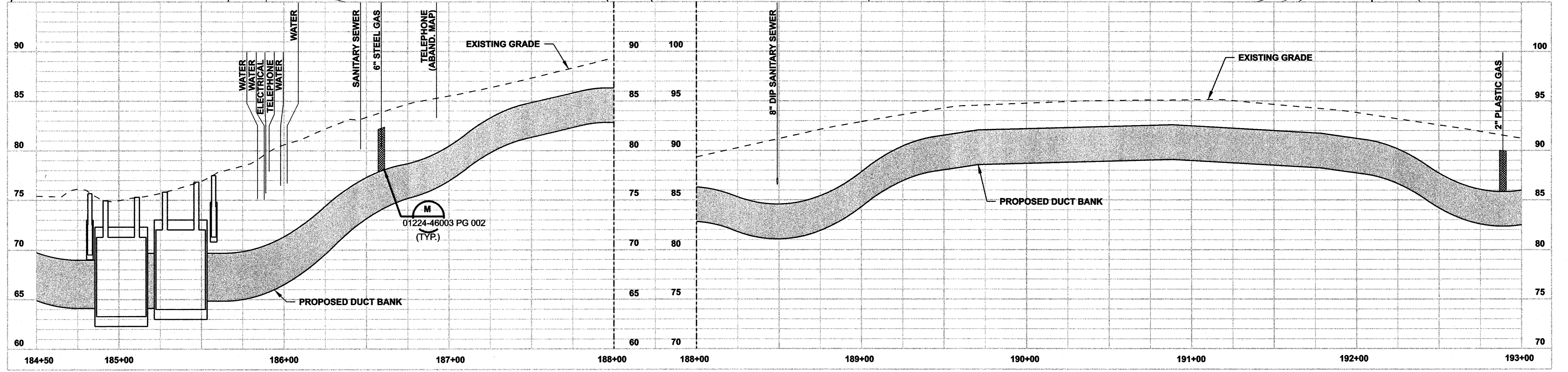
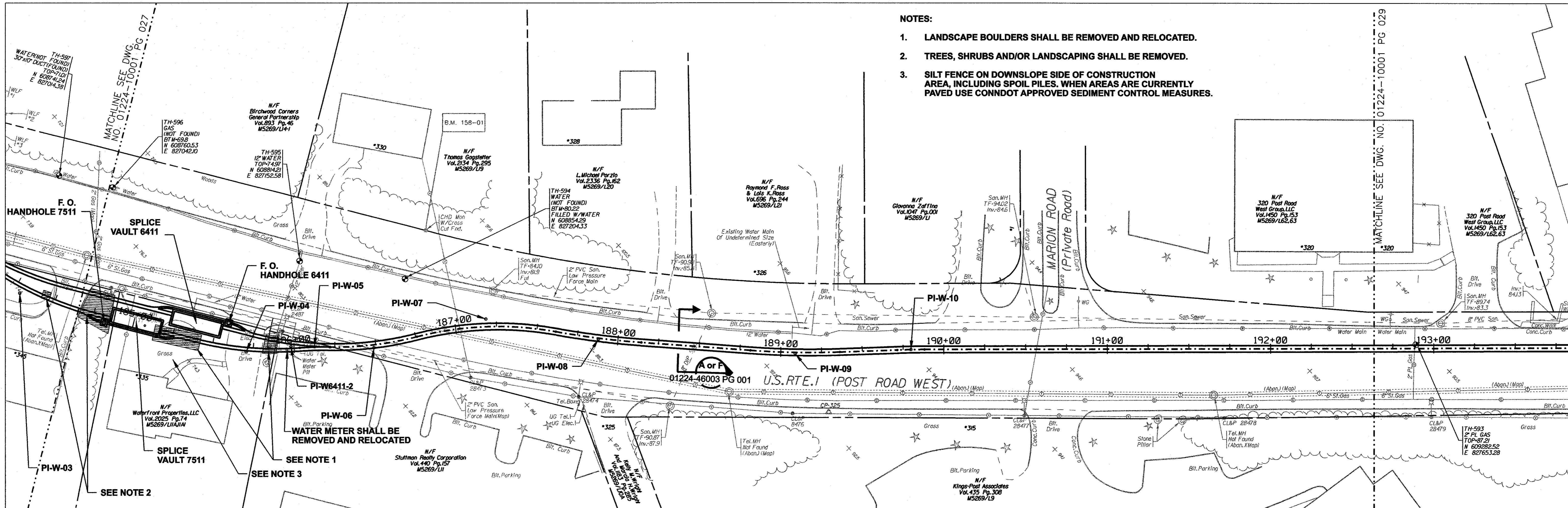
TITLE: MIDDLETOWN-NORWALK 345KV TRANSMISSION PROJECT

TOWN OF WESTPORT
PLAN AND PROFILE Sta. 176+50 to 185+50

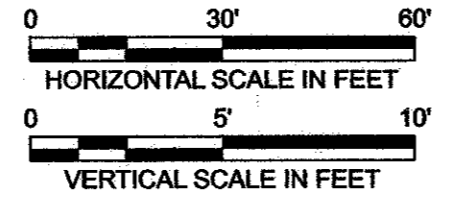


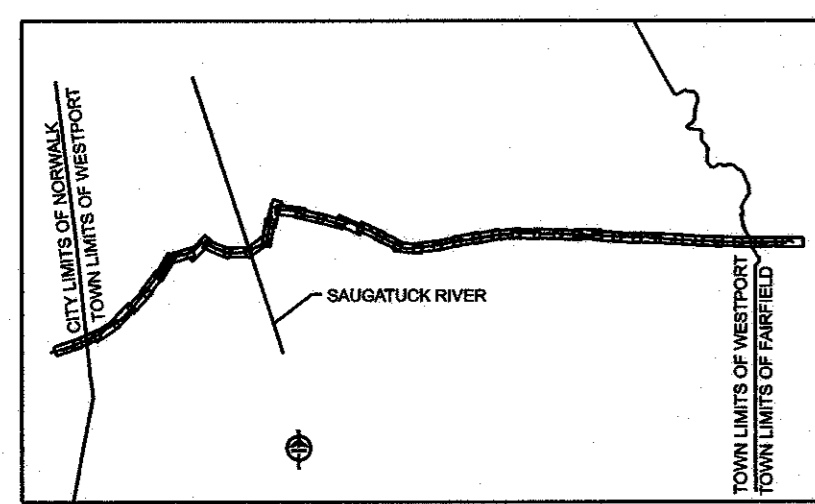
BY SEN-BMCD	CHKD	APP	APP
DATE 11-10-05	DATE	DATE	DATE
SCALE AS NOTED		D	DWG. NO. 01224-10001 PG 027

NOTES:

1. LANDSCAPE BOULDERS SHALL BE REMOVED AND RELOCATED.
2. TREES, SHRUBS AND/OR LANDSCAPING SHALL BE REMOVED.
3. SILT FENCE ON DOWNSLOPE SIDE OF CONSTRUCTION AREA, INCLUDING SPOIL PILES. WHEN AREAS ARE CURRENTLY PAVED USE CONDOT APPROVED SEDIMENT CONTROL MEASURES.




COPYRIGHT © 2006 BURNS & MCDONNELL ENGINEERING COMPANY, INC.



**ISSUED FOR
CONSTRUCTION**

DOCKET No. 272

no.	date	revisions	by	chk
1	8/28/06	ISSUED FOR CONSTRUCTION	CTC	



date 11/10/05 detailed L. ROWSE
designed C. COURTRIGHT checked S. NEWLAND

MF NO.	DATE	REVISIONS	BY	CHK	APP	APP

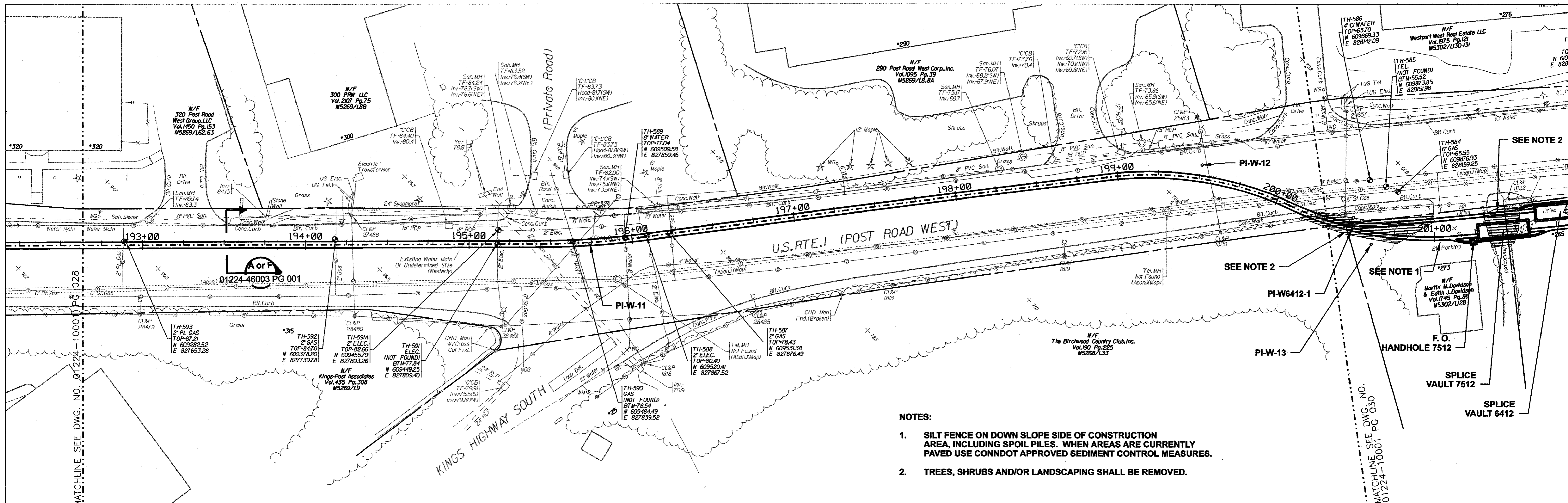
NORTHEAST UTILITIES SERVICE CO.

FOR THE CONNECTICUT LIGHT & POWER COMPANY

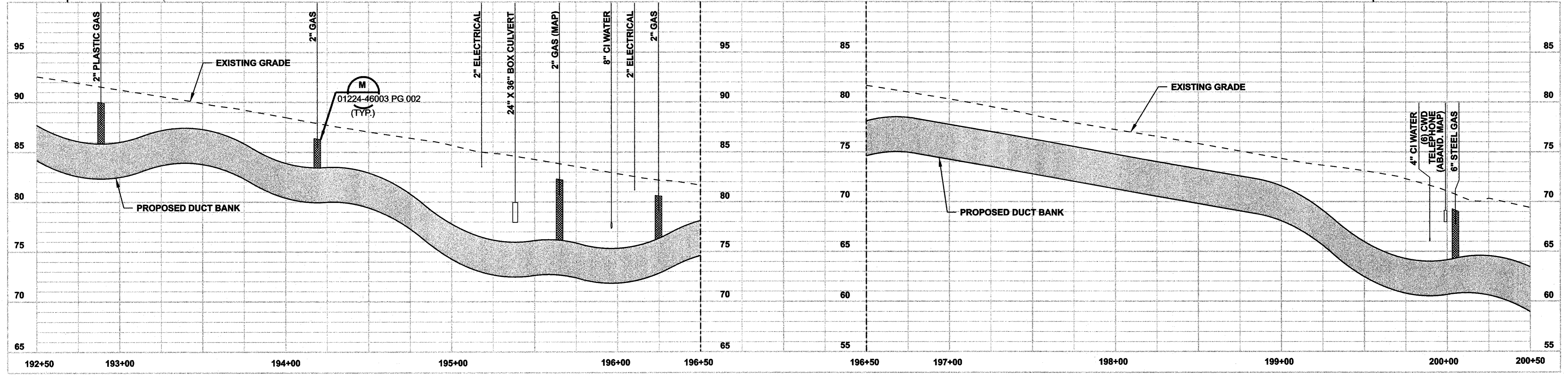
TITLE MIDDLETOWN-NORWALK 345KV TRANSMISSION PROJECT

TOWN OF WESTPORT
PLAN AND PROFILE Sta. 184+50 to 193+00

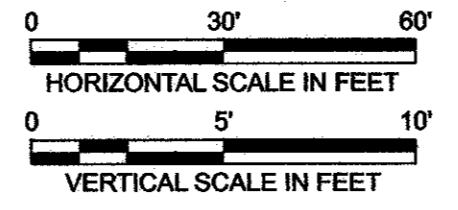
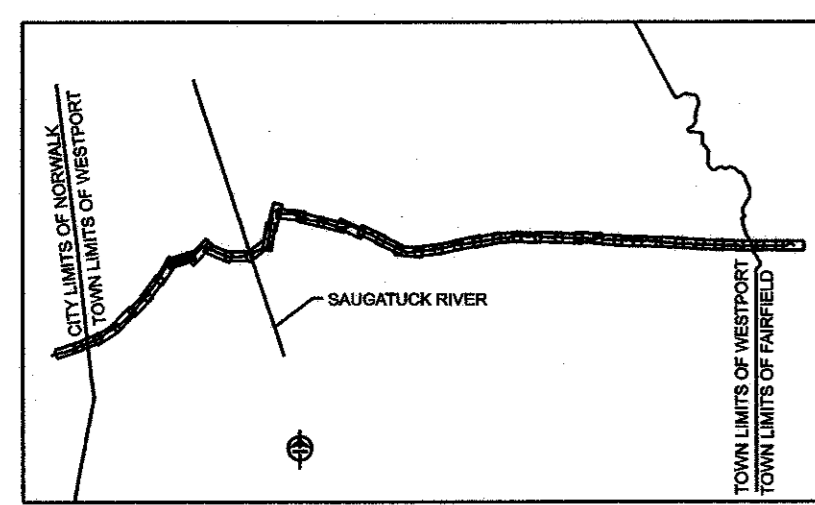
BY SEN-BMCD	CHKD	APP	APP
DATE 11-10-05	DATE	DATE	DATE
SCALE AS NOTED		DWG. NO.	01224-10001 PG 028



- NOTES:**
1. SILT FENCE ON DOWN SLOPE SIDE OF CONSTRUCTION AREA, INCLUDING SPOIL PILES. WHEN AREAS ARE CURRENTLY PAVED USE CONDOT APPROVED SEDIMENT CONTROL MEASURES.
 2. TREES, SHRUBS AND/OR LANDSCAPING SHALL BE REMOVED.



COPYRIGHT © 2006 BURNS & MCDONNELL ENGINEERING COMPANY, INC.



ISSUED FOR CONSTRUCTION

DOCKET No. 272



date 11/10/05
 detailed L. ROWSE
 designed C. COURTRIGHT
 checked S. NEWLAND

no.	date	revisions	by	chk
1	8/28/06	ISSUED FOR CONSTRUCTION	CTC	

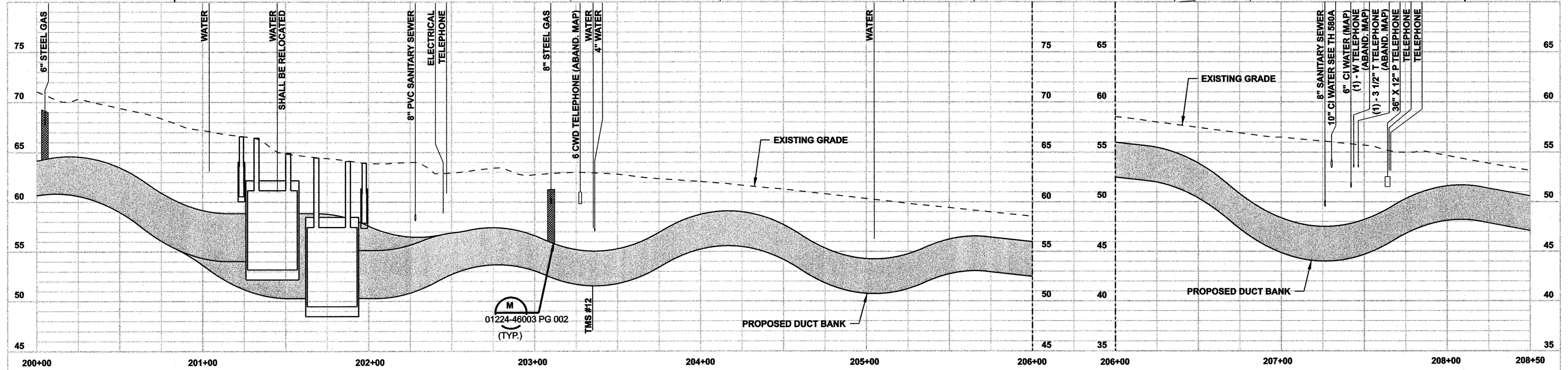
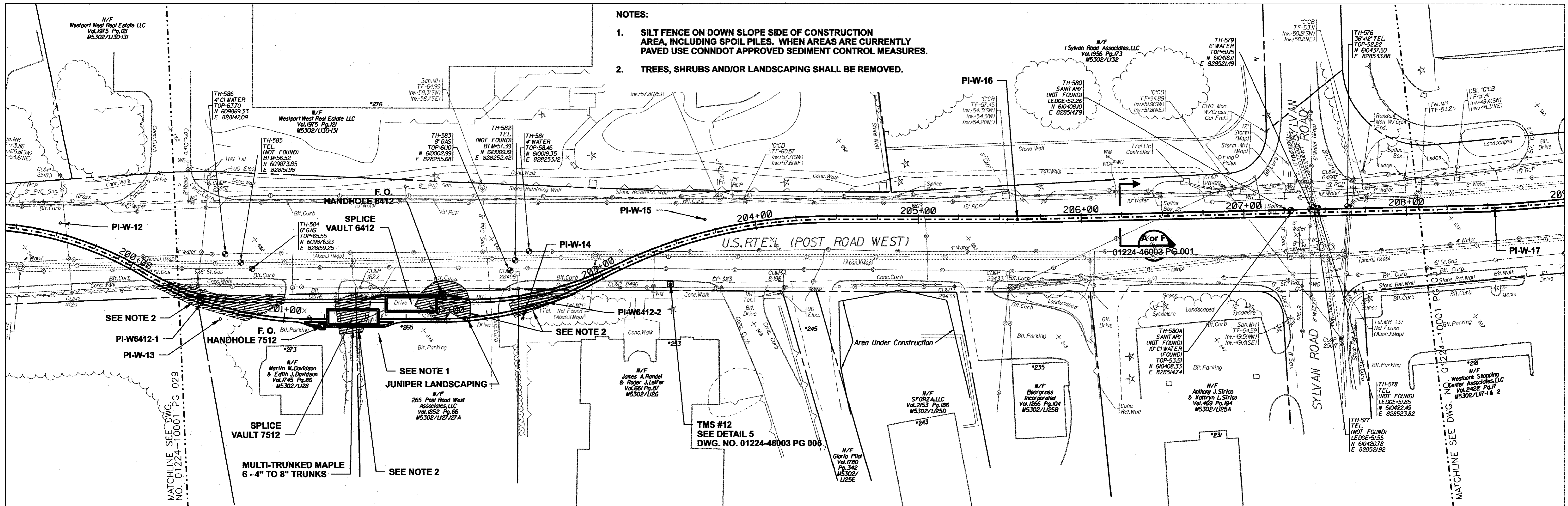
NORTHEAST UTILITIES SERVICE CO.

FOR THE CONNECTICUT LIGHT & POWER COMPANY
 TITLE MIDDLETOWN-NORWALK 345KV TRANSMISSION PROJECT
 TOWN OF WESTPORT
 PLAN AND PROFILE Sta. 192+50 to 200+50

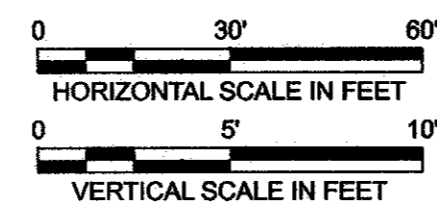
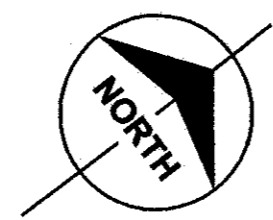

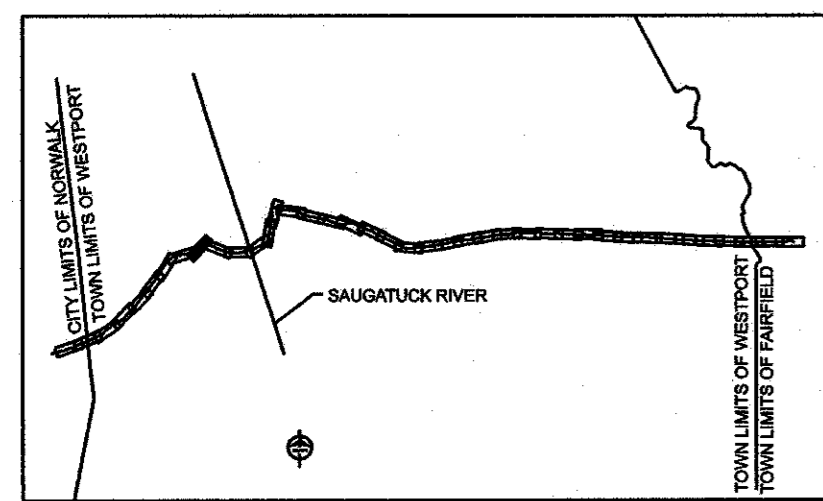
BY SEN-BMCD	CHKD	APP	APP
DATE 11-10-05	DATE	DATE	DATE
SCALE AS NOTED	D	DWG. NO. 01224-10001 PG 029	

NOTES:

- SILT FENCE ON DOWN SLOPE SIDE OF CONSTRUCTION AREA, INCLUDING SPOIL PILES. WHEN AREAS ARE CURRENTLY PAVED USE CONDOT APPROVED SEDIMENT CONTROL MEASURES.**
- TREES, SHRUBS AND/OR LANDSCAPING SHALL BE REMOVED.**



COPYRIGHT © 2006 BURNS & MCDONNELL ENGINEERING COMPANY, INC.



ISSUED FOR CONSTRUCTION

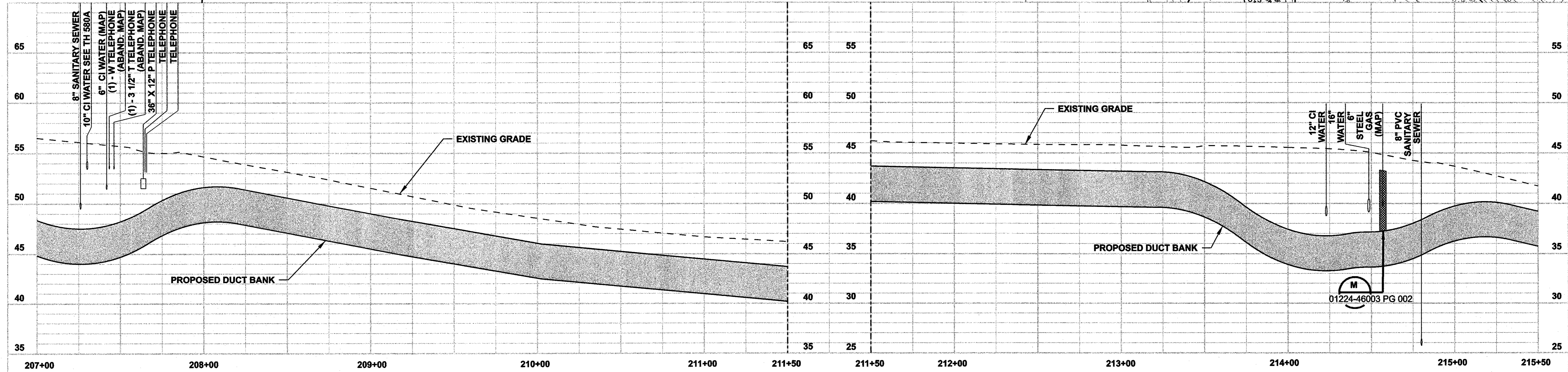
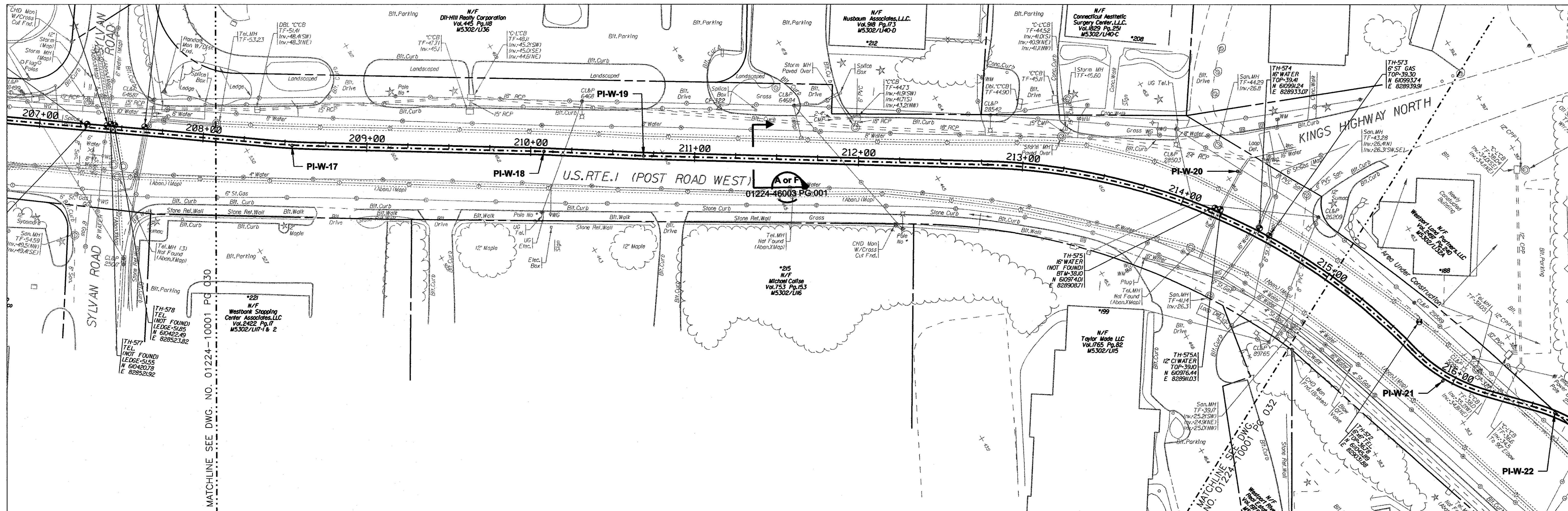
DOCKET No. 272

no.	date	revisions	by	chk
1	8/28/06	ISSUED FOR CONSTRUCTION	CTC	

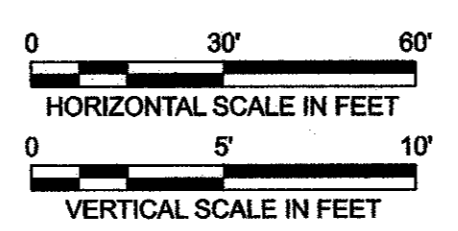
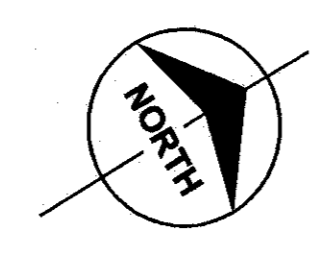

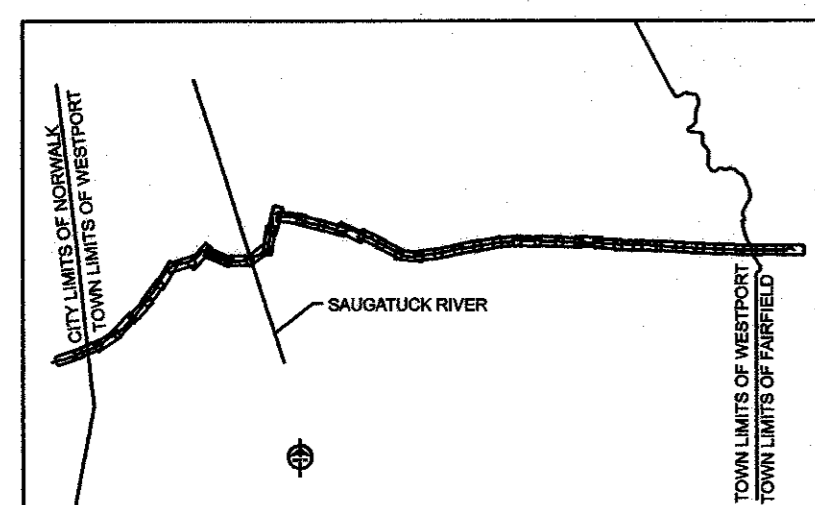
date	11/10/05
detailed	L. ROWSE
designed	C. COURTRIGHT
checked	S. NEWLAND

MF	NO.	DATE	REVISIONS	BY	CHK	APP	APP

NORTHEAST UTILITIES SERVICE CO.			
FOR THE CONNECTICUT LIGHT & POWER COMPANY			
TITLE: MIDDLETOWN-NORWALK 345KV TRANSMISSION PROJECT			
TOWN OF WESTPORT PLAN AND PROFILE Sta. 200+00 to 208+50			
BY SEN-BMCD	CHKD	APP	APP
DATE 11-10-05	DATE	DATE	DATE
SCALE AS NOTED		DWC. NO. 01224-10001 PG 030	




COPYRIGHT © 2006 BURNS & MCDONNELL ENGINEERING COMPANY, INC.



**ISSUED FOR
CONSTRUCTION**

DOCKET No. 272

no.	date	revisions	by	chk
1	8/28/06	ISSUED FOR CONSTRUCTION	CTC	



date 11/10/05
designed C. COURTRIGHT
detailed L. ROWSE
checked S. NEWLAND

MF NO.	DATE	REVISIONS	BY	CHK	APP	APP

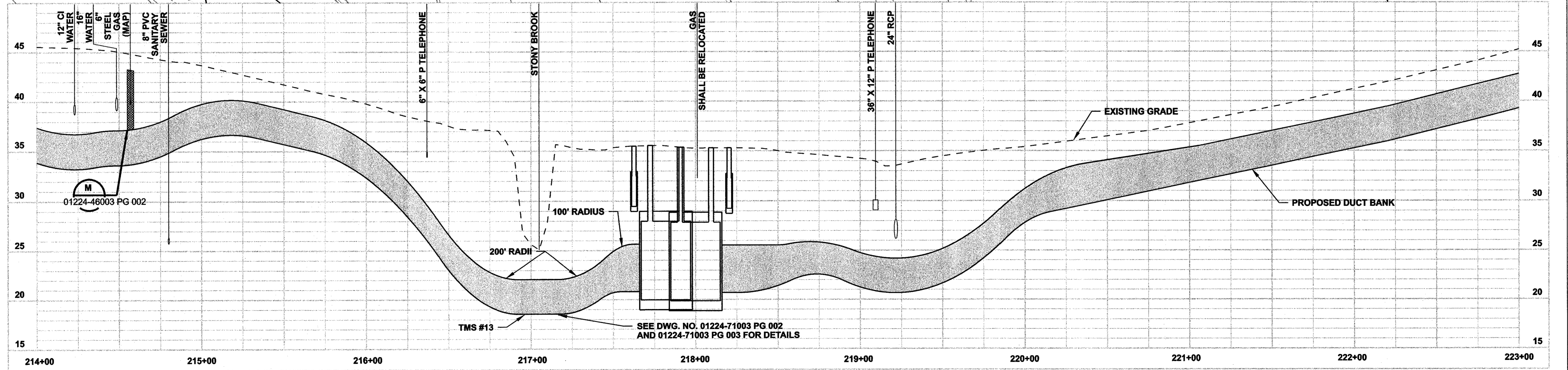
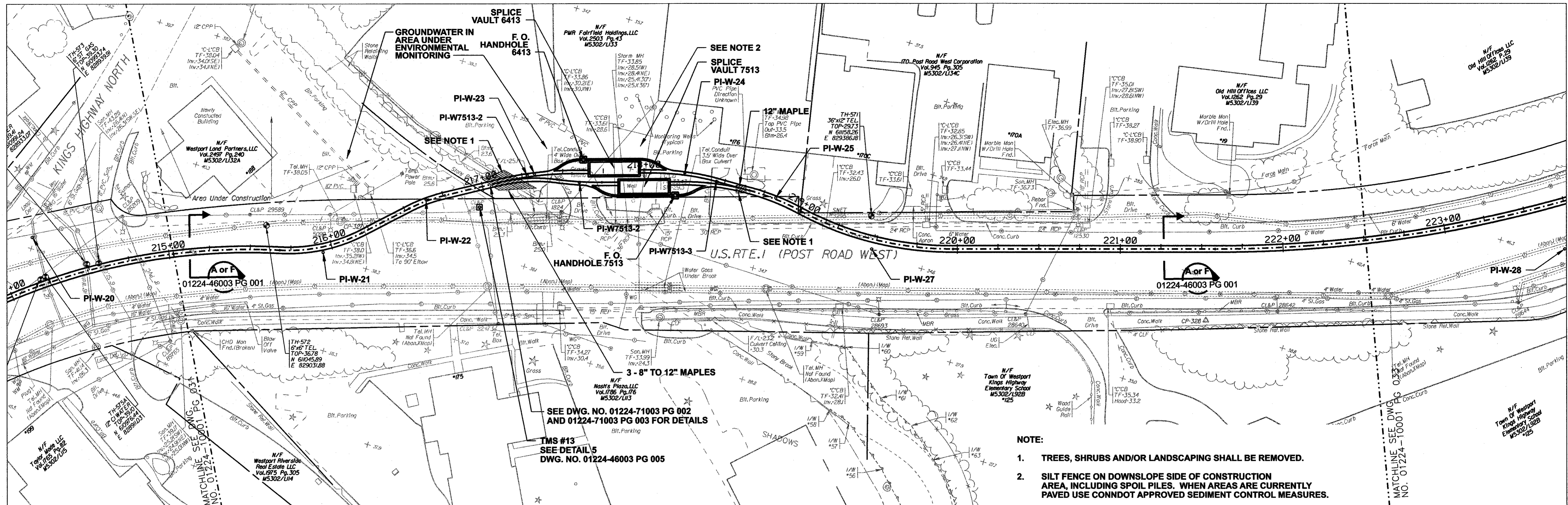
NORTHEAST UTILITIES SERVICE CO.

FOR THE CONNECTICUT LIGHT & POWER COMPANY

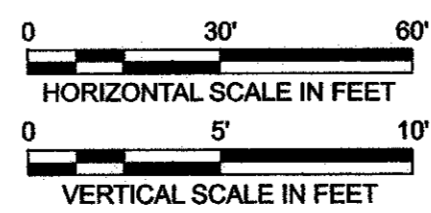

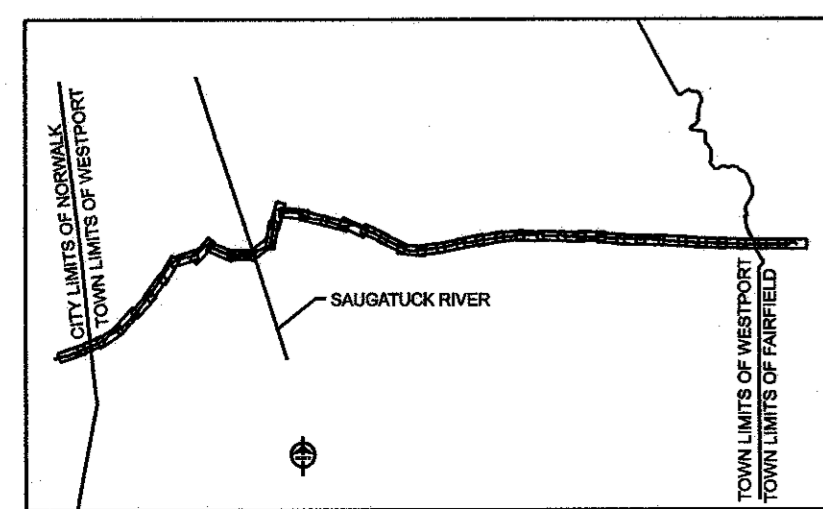
TITLE: MIDDLETOWN-NORWALK 345KV TRANSMISSION PROJECT

TOWN OF WESTPORT
PLAN AND PROFILE Sta. 207+00 to 215+50

BY SEN-BMCD	CHKD	APP	APP
DATE 11-10-05	DATE	DATE	DATE
SCALE AS NOTED		DWC. NO.	
		01224-10001 PG 031	



COPYRIGHT © 2006 BURNS & MCDONNELL ENGINEERING COMPANY, INC.



ISSUED FOR CONSTRUCTION

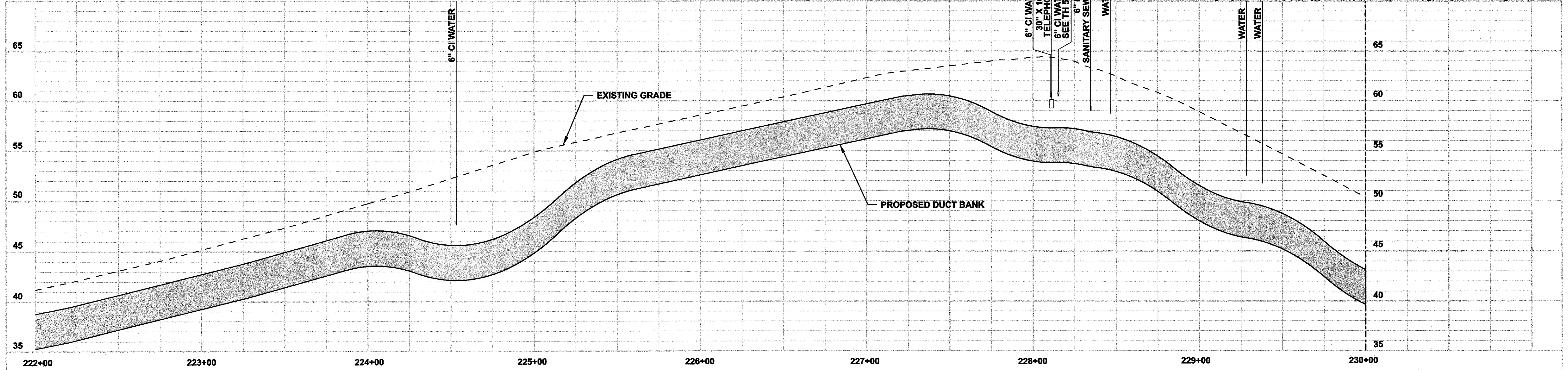
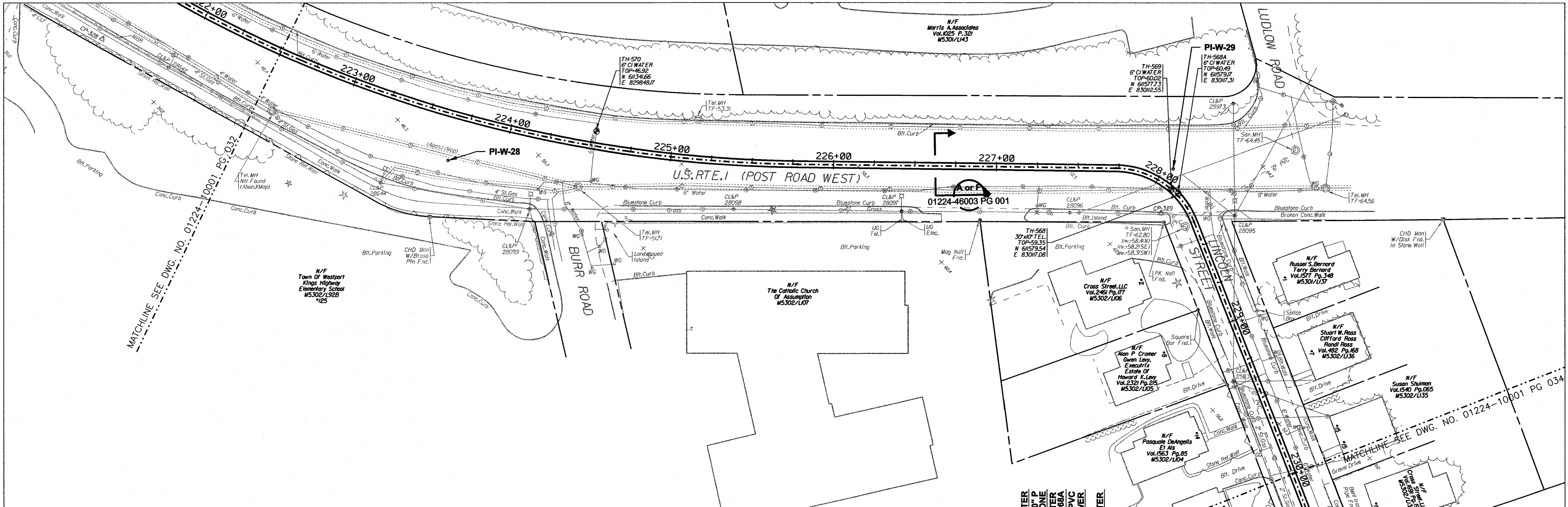
DOCKET No. 272

no.	date	revisions	by	chk
1	8/28/06	ISSUED FOR CONSTRUCTION	CTC	

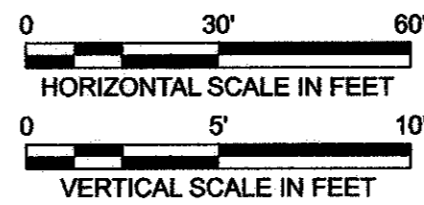
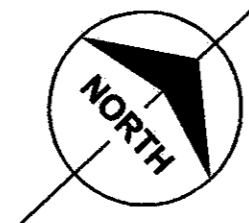
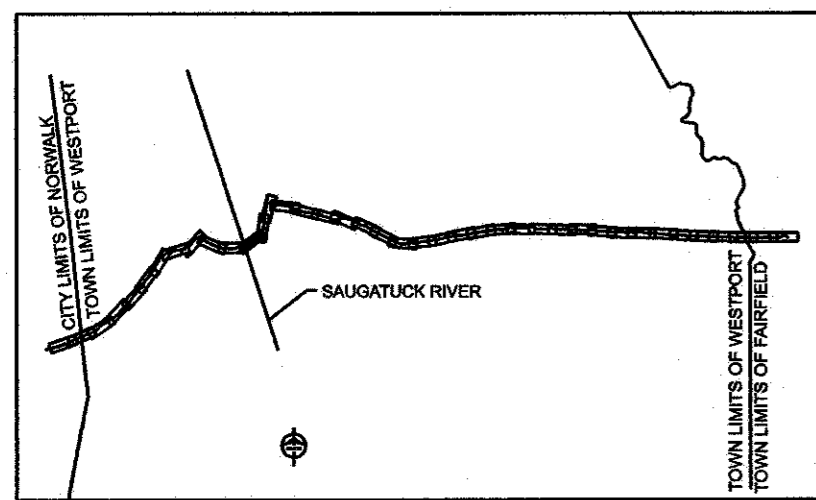
date	11/10/05
designed	C. COURTRIGHT
detailed	L. ROWSE
checked	S. NEWLAND

MF	NO.	DATE	REVISIONS	BY	CHK	APP	APP

NORTHEAST UTILITIES SERVICE CO.			
FOR THE CONNECTICUT LIGHT & POWER COMPANY			
TITLE MIDDLETOWN-NORWALK 345KV TRANSMISSION PROJECT			
TOWN OF WESTPORT PLAN AND PROFILE Sta. 214+00 to 223+00			
BY SEN-BMCD	CHKD	APP	APP
DATE 11-10-05	DATE	DATE	DATE
SCALE AS NOTED		D	DWG. NO. 01224-10001 PG 032



COPYRIGHT © 2006 BURNS & MCDONNELL ENGINEERING COMPANY, INC.



**ISSUED FOR
CONSTRUCTION**

DOCKET No. 272

no.	date	revisions	by	chk
1	8/28/06	ISSUED FOR CONSTRUCTION	CTC	

Burns & McDonnell
SINCE 1898

date	11/10/05	detailed	L. ROWSE
designed	C. COURTRIGHT	checked	S. NEWLAND

WF NO.	DATE	REVISIONS	BY	CHK	APP	APP

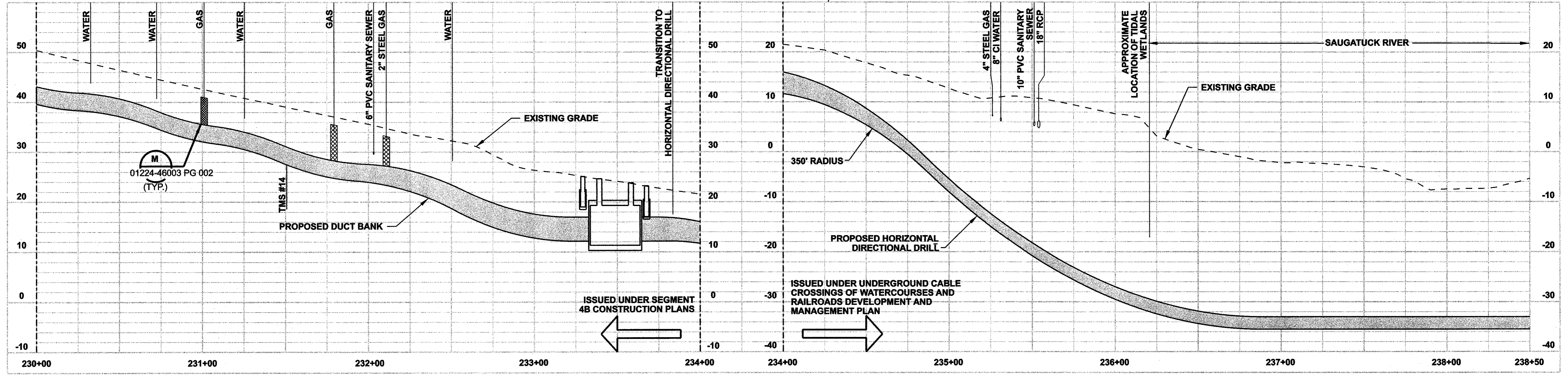
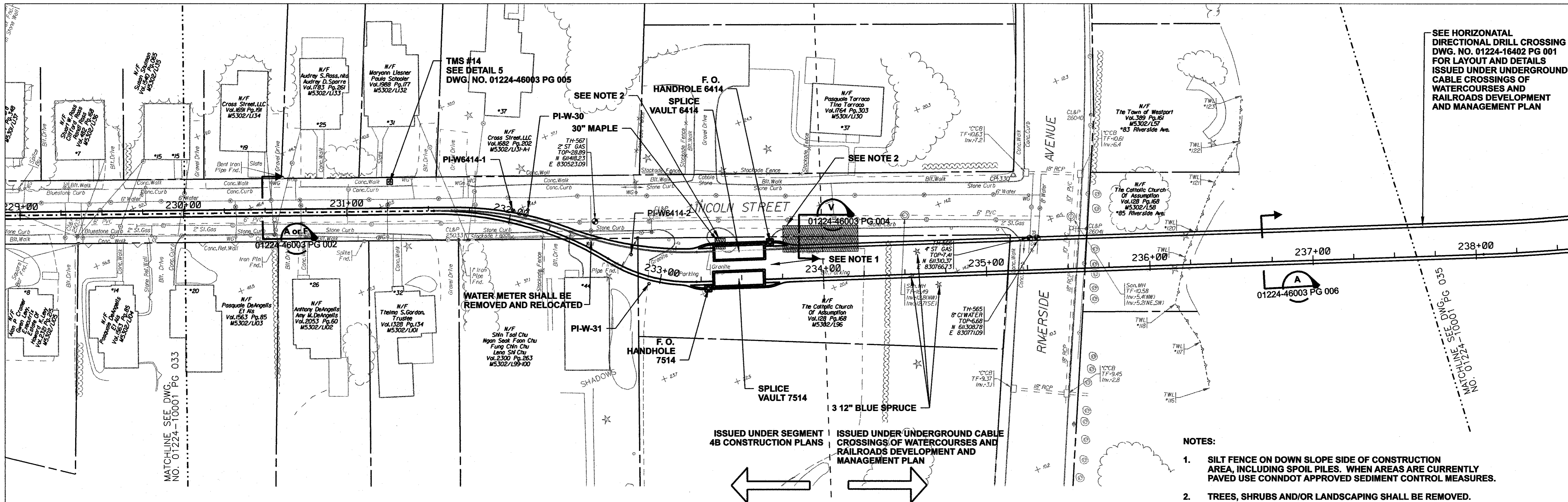
NORTHEAST UTILITIES SERVICE CO.

FOR THE CONNECTICUT LIGHT & POWER COMPANY

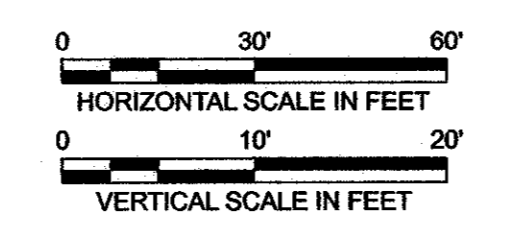


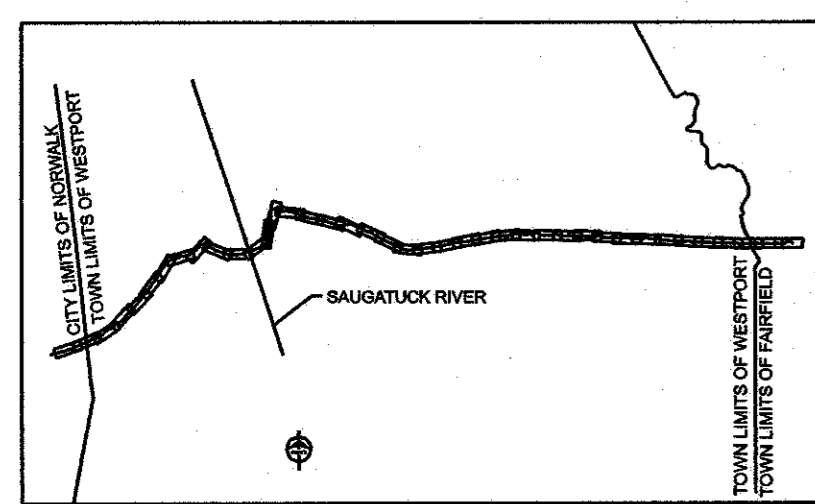
TITLE: MIDDLETOWN-NORWALK 345kV TRANSMISSION PROJECT

TOWN OF WESTPORT
PLAN AND PROFILE Sta. 222+00 to 230+00

BY SEN-BMCD	CHKD	APP	APP
DATE 11-10-05	DATE	DATE	DATE
SCALE AS NOTED	D	DWG. NO.	01224-10001 PG 033



COPYRIGHT © 2006 BURNS & MCDONNELL ENGINEERING COMPANY, INC.



ISSUED FOR CONSTRUCTION

DOCKET No. 272

no.	date	revisions	by	chk
1	8/28/06	ISSUED FOR CONSTRUCTION	CTC	

Burns & McDonnell
SINCE 1898

date 11/10/05
designed C. COURTRIGHT

detailed L. ROWSE
checked S. NEWLAND

MF NO.	DATE	REVISIONS	BY	CHK	APP	APP

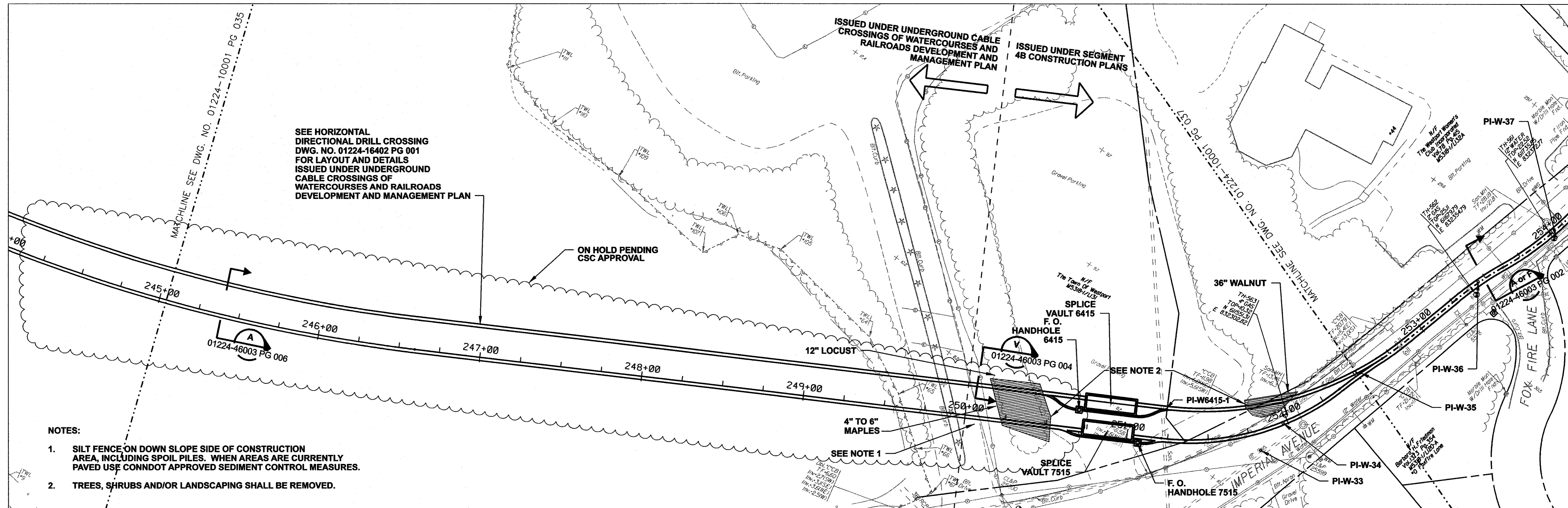
NORTHEAST UTILITIES SERVICE CO.

FOR THE CONNECTICUT LIGHT & POWER COMPANY

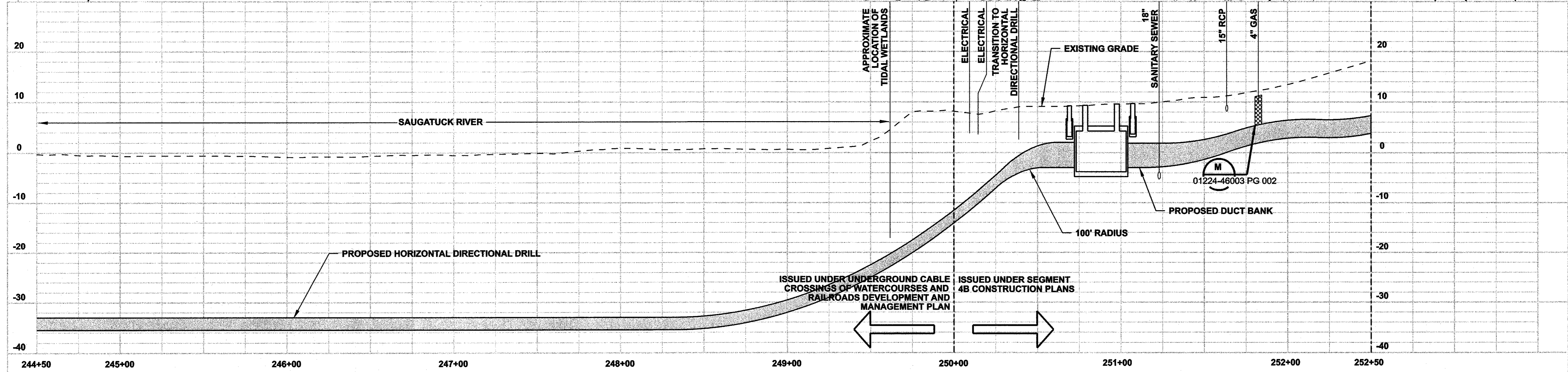
TITLE MIDDLETOWN-NORWALK 345KV TRANSMISSION PROJECT

TOWN OF WESTPORT
PLAN AND PROFILE Sta. 230+00 to 238+50

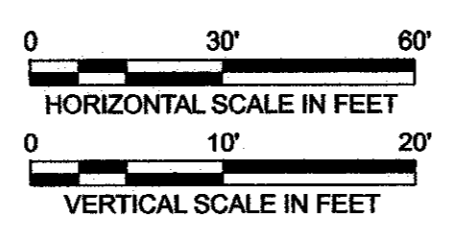


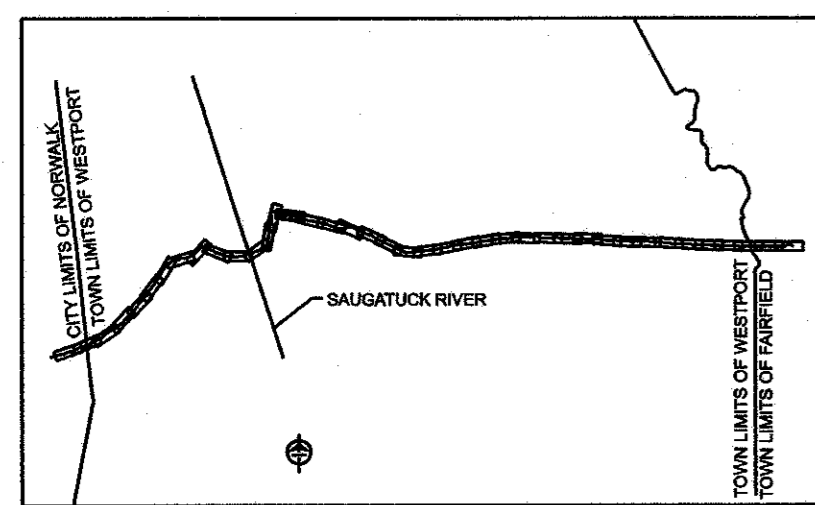
BY SEN-BMCD	CHKD	APP	APP
DATE 11-10-05	DATE	DATE	DATE
SCALE AS NOTED		DWG. NO.	01224-10001 PG 034



- NOTES:**
1. SILT FENCE ON DOWN SLOPE SIDE OF CONSTRUCTION AREA, INCLUDING SPOIL PILES. WHEN AREAS ARE CURRENTLY PAVED USE CONDOT APPROVED SEDIMENT CONTROL MEASURES.
 2. TREES, SHRUBS AND/OR LANDSCAPING SHALL BE REMOVED.




COPYRIGHT © 2006 BURNS & MCDONNELL ENGINEERING COMPANY, INC.



**ISSUED FOR
CONSTRUCTION**

DOCKET No. 272

no.	date	revisions	by	chk
1	8/28/06	ISSUED FOR CONSTRUCTION	CTC	



date 11/10/05 detailed L. ROWSE
designed C. COURTRIGHT checked S. NEWLAND

MF NO.	DATE	REVISIONS	BY	CHK	APP	APP

NORTHEAST UTILITIES SERVICE CO.

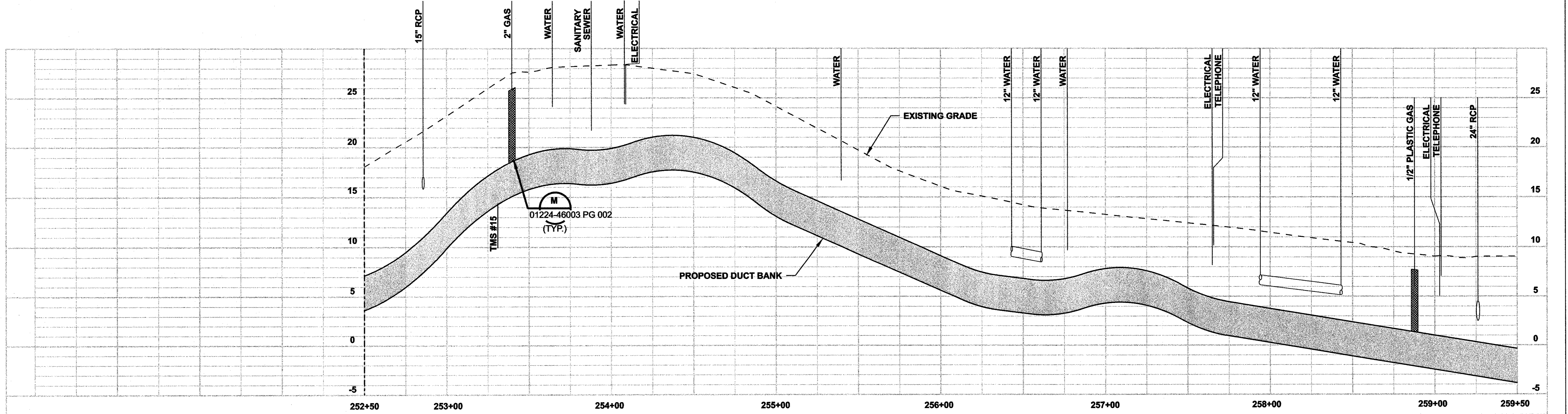
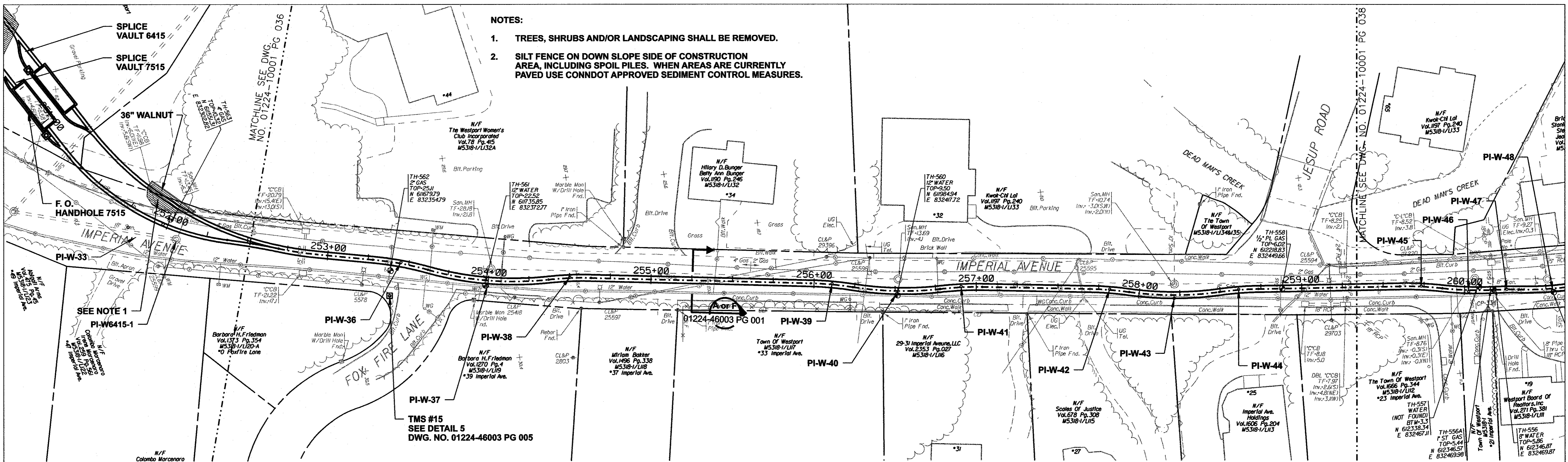
FOR THE CONNECTICUT LIGHT & POWER COMPANY

TITLE: MIDDLETOWN-NORWALK 345KV TRANSMISSION PROJECT

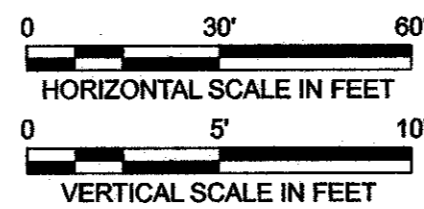
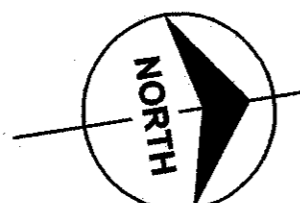

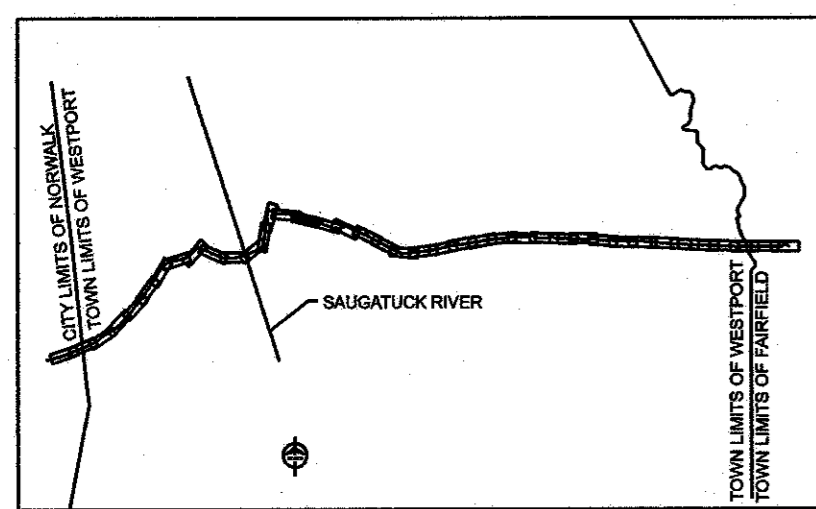
TOWN OF WESTPORT
PLAN AND PROFILE Sta. 244+50 to 252+50

BY SEN-BMCD	CHKD	APP	APP
DATE 11-10-05	DATE	DATE	DATE
SCALE AS NOTED		D	DWG. NO. 01224-10001 PG 036

- NOTES:**
1. TREES, SHRUBS AND/OR LANDSCAPING SHALL BE REMOVED.
 2. SILT FENCE ON DOWN SLOPE SIDE OF CONSTRUCTION AREA, INCLUDING SPOIL PILES. WHEN AREAS ARE CURRENTLY PAVED USE CONDOT APPROVED SEDIMENT CONTROL MEASURES.



COPYRIGHT © 2006 BURNS & MCDONNELL ENGINEERING COMPANY, INC.



ISSUED FOR CONSTRUCTION

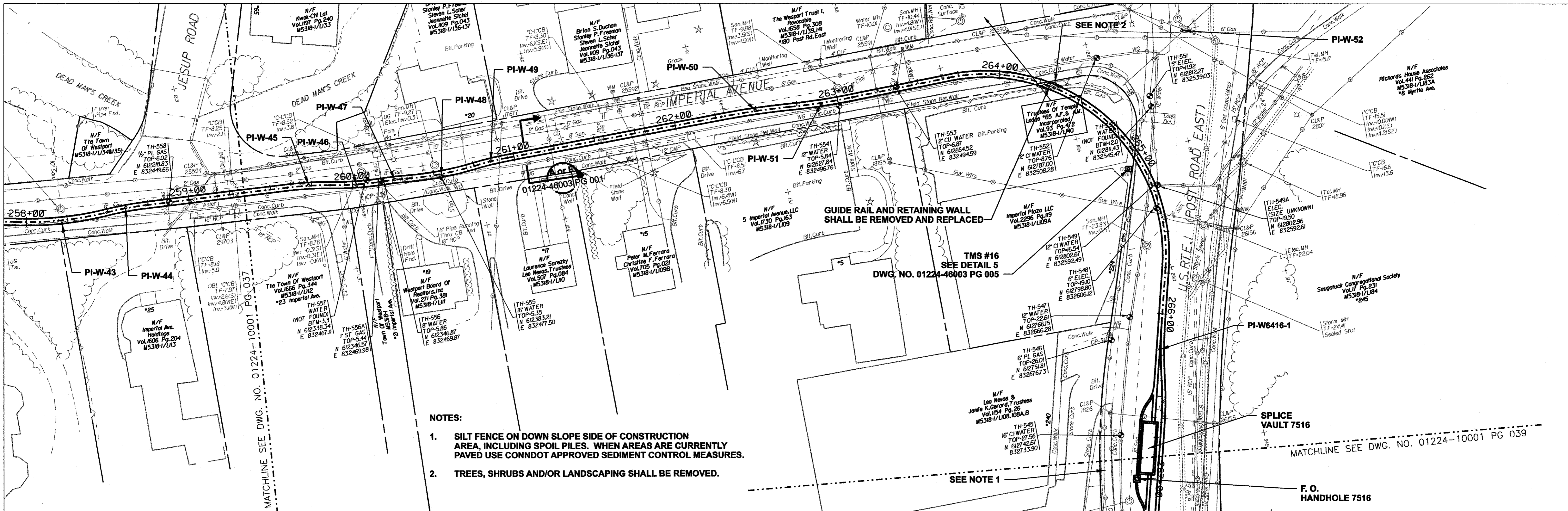
DOCKET No. 272

no.	date	revisions	by	chk
1	8/28/06	ISSUED FOR CONSTRUCTION	CTC	

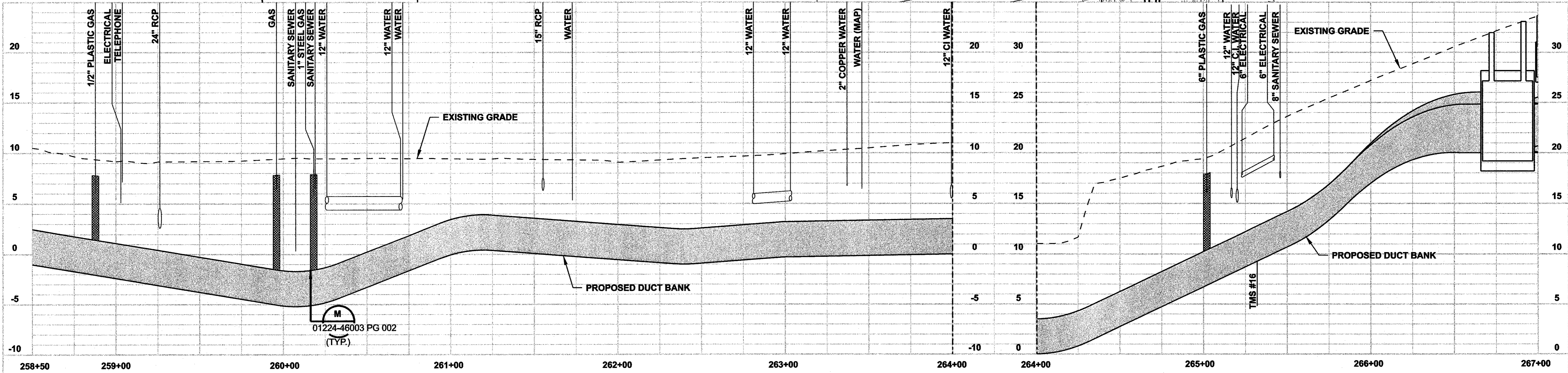
Burns & McDonnell SINCE 1898		date	11/10/05	detailed	L. ROWSE
		designed	C. COURTRIGHT	checked	S. NEWLAND

MF	NO.	DATE	REVISIONS	BY	CHK	APP	APP

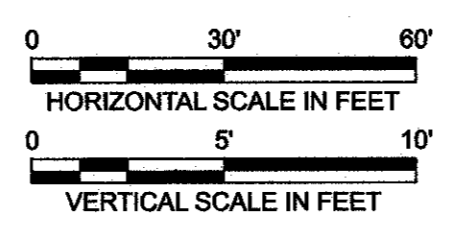


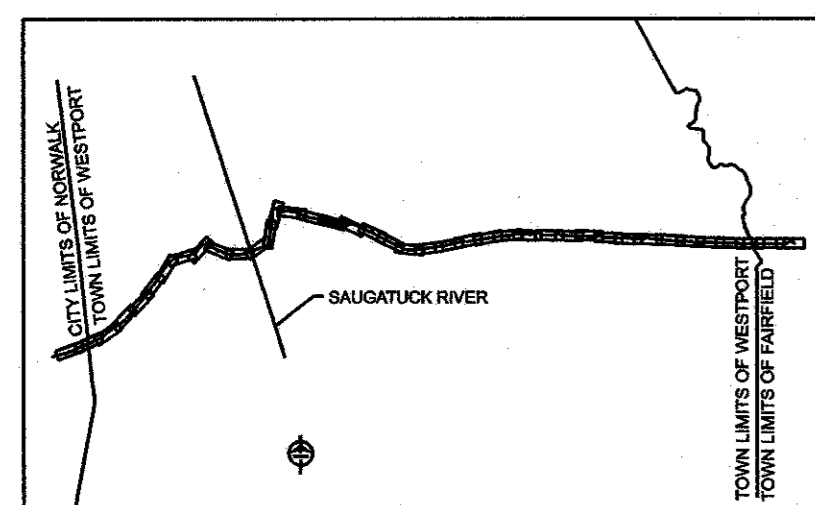
NORTHEAST UTILITIES SERVICE CO.			
FOR THE CONNECTICUT LIGHT & POWER COMPANY			
TITLE MIDDLETOWN-NORWALK 345KV TRANSMISSION PROJECT			
TOWN OF WESTPORT PLAN AND PROFILE Sta. 252+50 to 259+50			
BY SEN-BMCD	CHKD	APP	APP
DATE 11-10-05	DATE	DATE	DATE
SCALE AS NOTED	D		DWG. NO. 01224-10001 PG 037



- NOTES:**
1. SILT FENCE ON DOWN SLOPE SIDE OF CONSTRUCTION AREA, INCLUDING SPOIL PILES. WHEN AREAS ARE CURRENTLY PAVED USE CONDOT APPROVED SEDIMENT CONTROL MEASURES.
 2. TREES, SHRUBS AND/OR LANDSCAPING SHALL BE REMOVED.



COPYRIGHT © 2006 BURNS & MCDONNELL ENGINEERING COMPANY, INC.



ISSUED FOR CONSTRUCTION

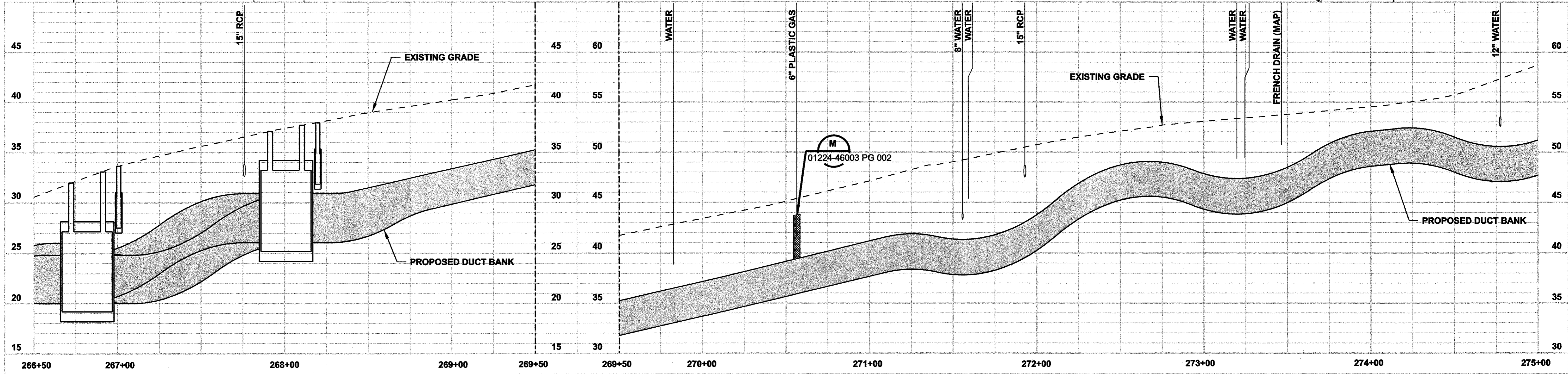
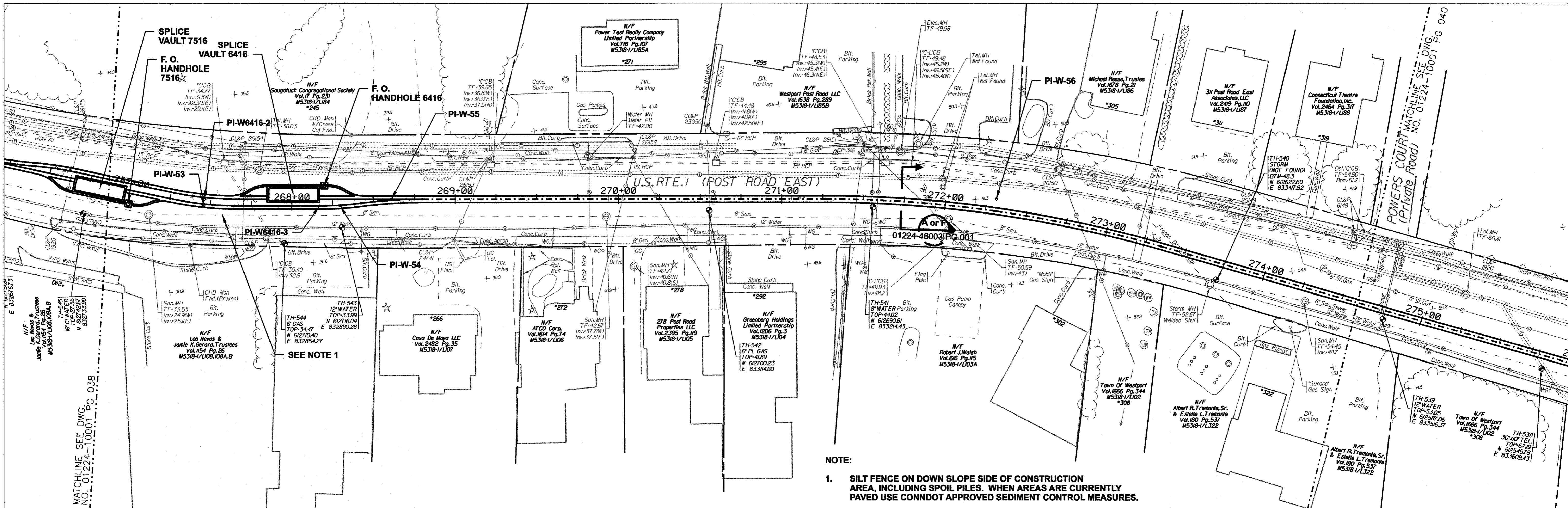
DOCKET No. 272

no.	date	revisions	by	chk
1	8/28/06	ISSUED FOR CONSTRUCTION	CTC	

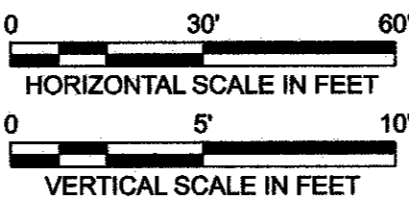
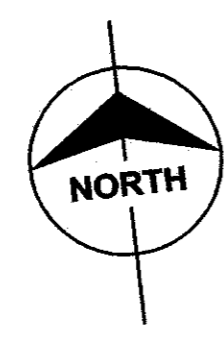

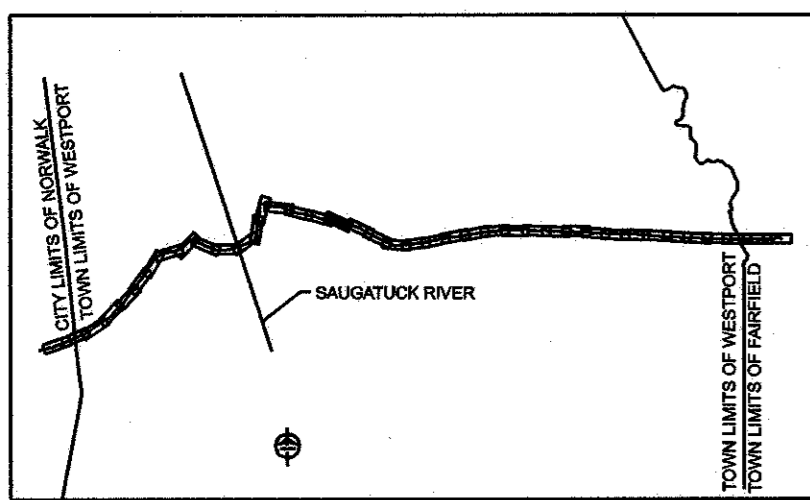
date	11/10/05
designed	C. COURTRIGHT
detailed	L. ROWSE
checked	S. NEWLAND

MF NO.	DATE	REVISIONS	BY	CHK	APP	APP

NORTHEAST UTILITIES SERVICE CO.			
FOR THE CONNECTICUT LIGHT & POWER COMPANY			
TITLE MIDDLETOWN-NORWALK 345KV TRANSMISSION PROJECT			
TOWN OF WESTPORT PLAN AND PROFILE Sta. 258+50 to 267+00			
BY SEN-BMCD	CHKD	APP	APP
DATE 11-10-05	DATE	DATE	DATE
SCALE AS NOTED		D	
		DWG. NO. 01224-10001 PG 038	



COPYRIGHT © 2006 BURNS & MCDONNELL ENGINEERING COMPANY, INC.



ISSUED FOR CONSTRUCTION

DOCKET No. 272



date 11/10/05
designed C. COURTRIGHT
checked S. NEWLAND
detailed L. ROWSE

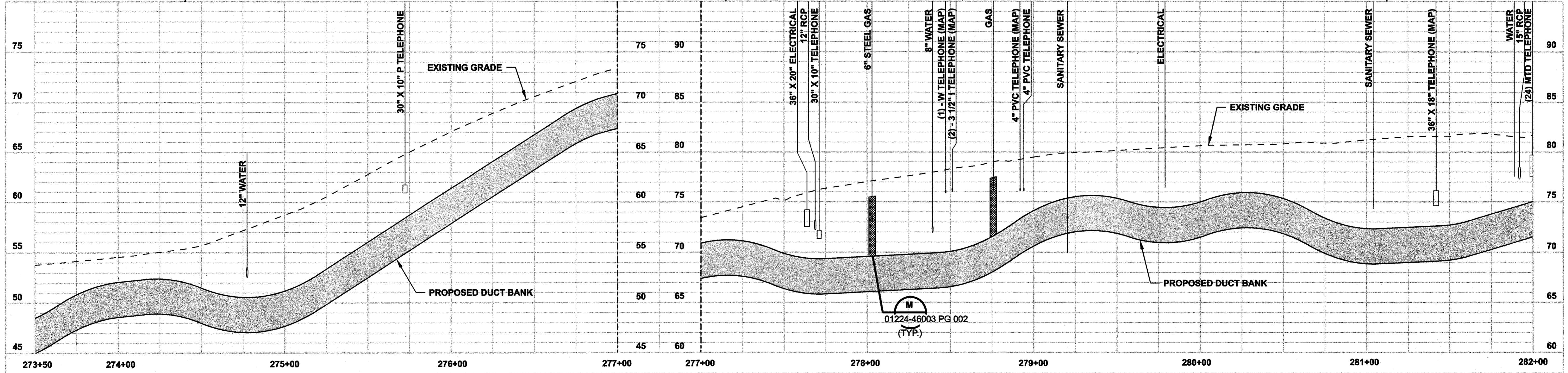
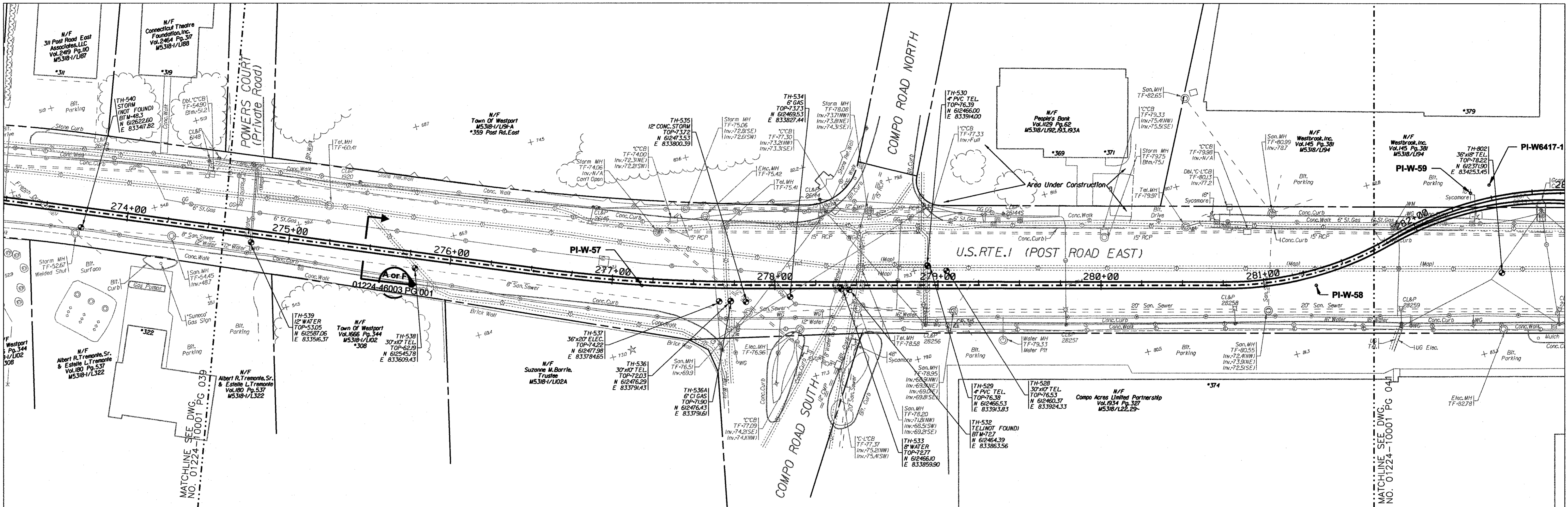
no.	date	revisions	by	chk
1	8/28/06	ISSUED FOR CONSTRUCTION	CTC	

MF NO.	DATE	REVISIONS	BY	CHK	APP	APP

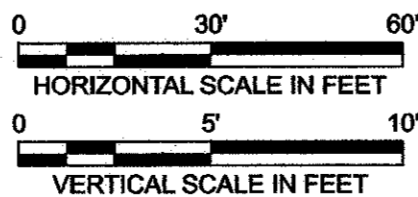
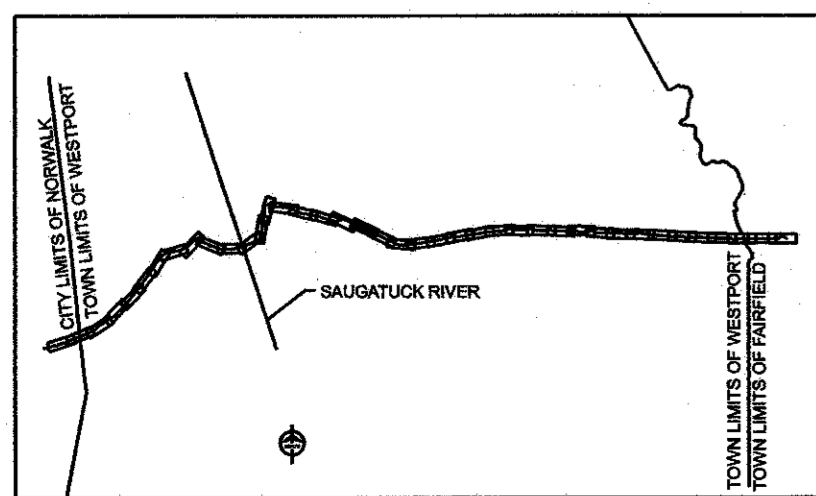
NORTHEAST UTILITIES SERVICE CO.

FOR THE CONNECTICUT LIGHT & POWER COMPANY
TITLE MIDDLETOWN-NORWALK 345KV TRANSMISSION PROJECT
TOWN OF WESTPORT
PLAN AND PROFILE Sta. 266+50 to 275+00

BY SEN-BMCD	CHKD	APP	APP
DATE 11-10-05	DATE	DATE	DATE
SCALE AS NOTED		DWG. NO.	01224-10001 PG 039



COPYRIGHT © 2006 BURNS & MCDONNELL ENGINEERING COMPANY, INC.



ISSUED FOR CONSTRUCTION

DOCKET No. 272

1		8/28/06	ISSUED FOR CONSTRUCTION	CTC	date	11/10/05	detailed	L. ROWSE
no.		date	revisions	by	chk	designed	checked	S. NEWLAND



NORTHEAST UTILITIES SERVICE CO.

FOR THE CONNECTICUT LIGHT & POWER COMPANY

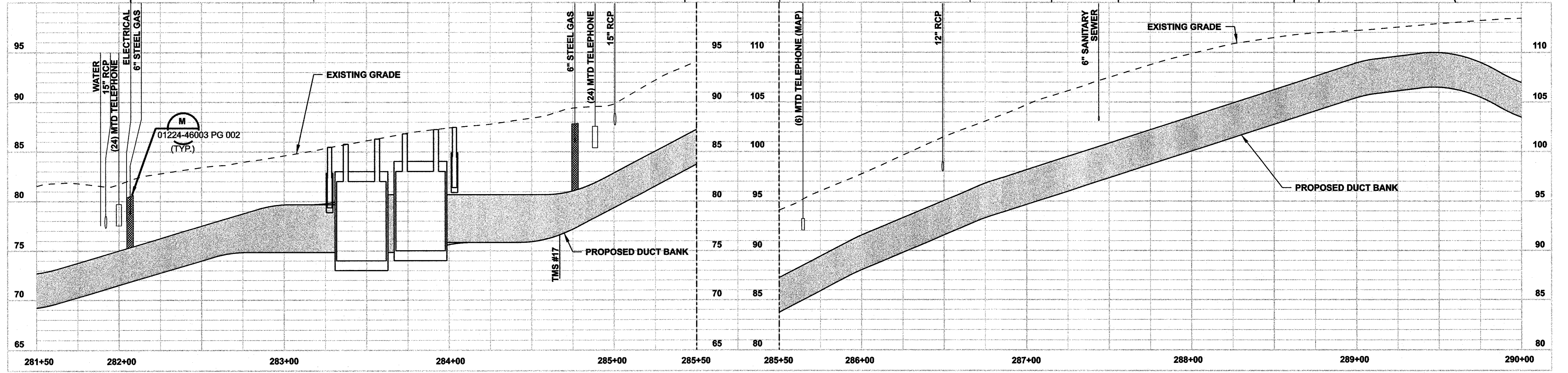
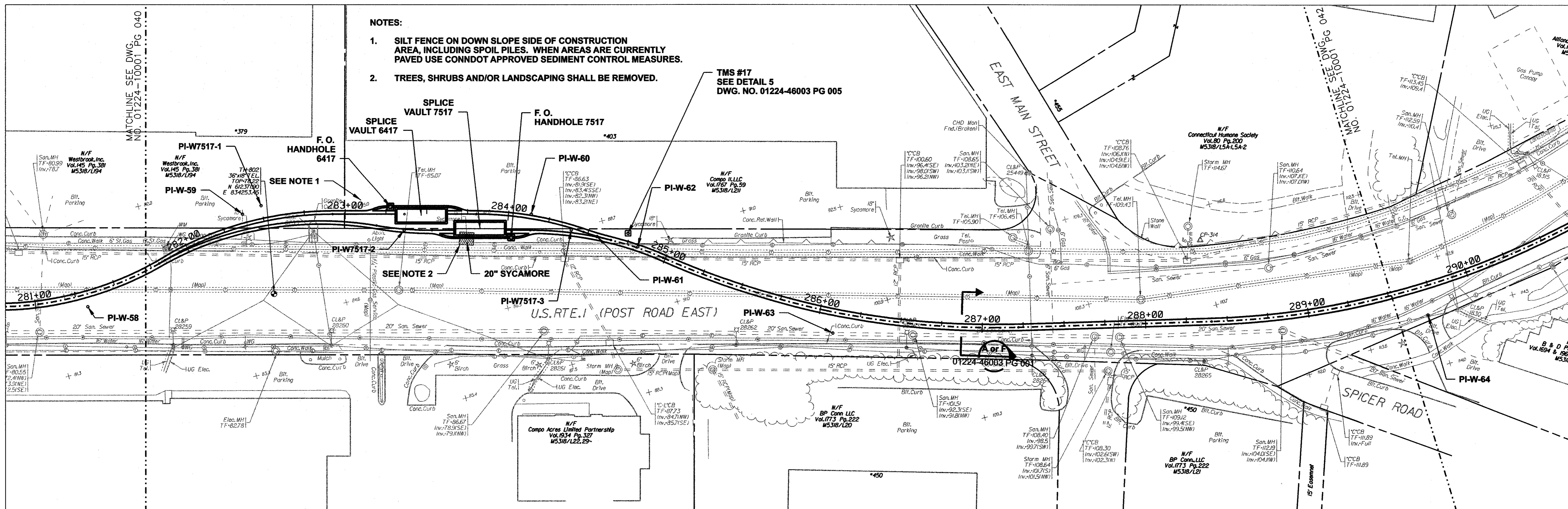
TITLE MIDDLETOWN-NORWALK 345KV TRANSMISSION PROJECT

TOWN OF WESTPORT
PLAN AND PROFILE Sta. 273+50 to 282+00

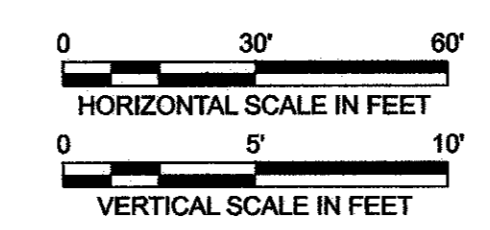
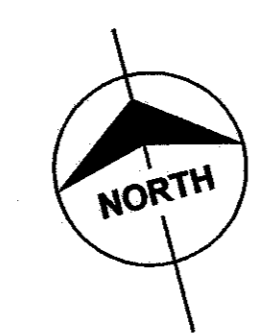

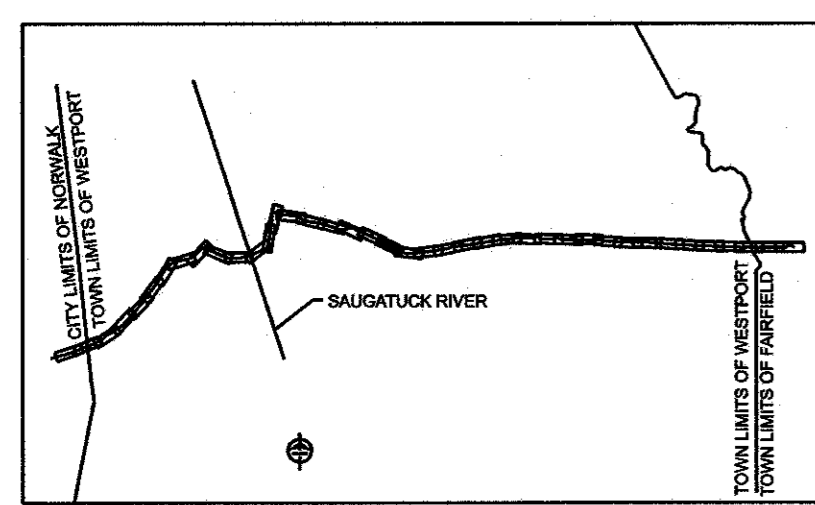
BY SEN-BMCD	CHKD	APP	APP
DATE 11-10-05	DATE	DATE	DATE
SCALE AS NOTED		D	DWG. NO. 01224-10001 PG 040

- NOTES:**
1. SILT FENCE ON DOWN SLOPE SIDE OF CONSTRUCTION AREA, INCLUDING SPOIL PILES. WHEN AREAS ARE CURRENTLY PAVED USE CONDOT APPROVED SEDIMENT CONTROL MEASURES.
 2. TREES, SHRUBS AND/OR LANDSCAPING SHALL BE REMOVED.

TMS #17
SEE DETAIL 5
DWG. NO. 01224-46003 PG 005



COPYRIGHT © 2006 BURNS & MCDONNELL ENGINEERING COMPANY, INC.



ISSUED FOR CONSTRUCTION

DOCKET No. 272



date 11/10/05
designed C. COURTRIGHT
detailed L. ROWSE
checked S. NEWLAND

no.	date	revisions	by	chk
1	8/28/06	ISSUED FOR CONSTRUCTION	CTC	

MF NO.	DATE	REVISIONS	BY	CHK	APP	APP

NORTHEAST UTILITIES SERVICE CO.			
FOR THE CONNECTICUT LIGHT & POWER COMPANY			
TITLE MIDDLETOWN-NORWALK 345KV TRANSMISSION PROJECT			
TOWN OF WESTPORT PLAN AND PROFILE Sta. 281+50 to 290+00			
BY SEN-BMCD	CHKD	APP	APP
DATE 11-10-05	DATE	DATE	DATE
SCALE AS NOTED		D	DWG. NO. 01224-10001 PG 041