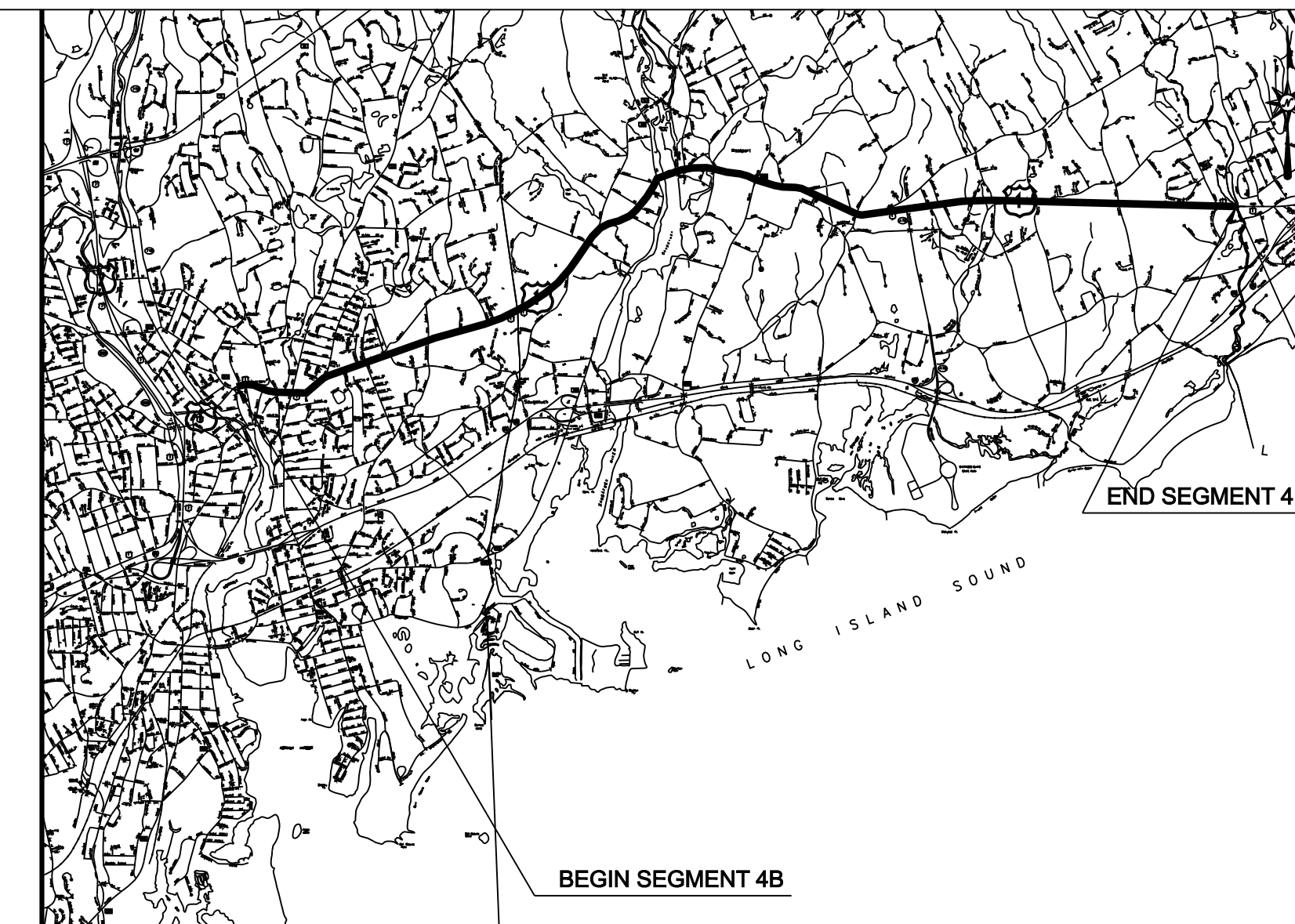


LOCATION MAP

N.T.S.



m | n middletown | norwalk



VICINITY MAP

N.T.S.


CONNECTICUT SITING COUNCIL
DOCKET NO. 272

DEVELOPMENT & MANAGEMENT PLAN
FOR THE
MIDDLETOWN-NORWALK
345-kV TRANSMISSION LINE PROJECT

SEGMENT 4B
CITY OF NORWALK / TOWN OF WESTPORT, CONNECTICUT

VOLUME 2 OF 3

May 12, 2006



Connecticut
Light & Power
The Northeast Utilities System

DRAWING INDEX

DRAWING INDEX:

DWG NO	TITLE/DESCRIPTION	DWG NO	TITLE/DESCRIPTION
01224-0000 PG 002	DEVELOPMENT AND MANAGEMENT PLAN	01224-10001 PG 048	TOWN OF WESTPORT P & P Sta 331+00 TO 340+00
01224-00001 PG 002	FATHER CONLON PLACE AND NORTH AVE IN NORWALK TO TOWN BOUNDARY OF WESTPORT PAGE INDEX	01224-10001 PG 049	TOWN OF WESTPORT P & P Sta 338+00 TO 347+00
01224-00001 PG 004	GENERAL NOTES AND LEGEND	01224-10001 PG 050	TOWN OF WESTPORT P & P Sta 344+50 TO 353+50
01224-10002 PG 002	CITY OF NORWALK INDEX KEY MAP	01224-10001 PG 051	TOWN OF WESTPORT P & P Sta 352+00 TO 361+00
01224-10002 PG 003	TOWN OF WESTPORT INDEX KEY MAP	01224-10001 PG 052	TOWN OF WESTPORT P & P Sta 360+00 TO 368+50
01224-10001 PG 013	CITY OF NORWALK P & P Sta 80+00 TO 84+00	01224-10001 PG 053	TOWN OF WESTPORT P & P Sta 367+00 TO 375+50
01224-10001 PG 014	CITY OF NORWALK P & P Sta 82+00 TO 91+00	01224-10001 PG 054	TOWN OF WESTPORT P & P Sta 373+50 TO 382+50
01224-10001 PG 015	CITY OF NORWALK P & P Sta 90+00 TO 98+00	01224-10001 PG 055	TOWN OF WESTPORT P & P Sta 380+50 TO 389+50
01224-10001 PG 016	CITY OF NORWALK P & P Sta 96+00 TO 104+00	01224-10001 PG 056	TOWN OF WESTPORT P & P Sta 387+50 TO 396+50
01224-10001 PG 017	CITY OF NORWALK P & P Sta 102+00 TO 111+00	01224-10001 PG 057	TOWN OF WESTPORT P & P Sta 394+00 TO 403+00
01224-10001 PG 018	CITY OF NORWALK P & P Sta 109+00 TO 118+00	01224-10001 PG 058	TOWN OF WESTPORT P & P Sta 402+00 TO 410+50
01224-10001 PG 019	CITY OF NORWALK P & P Sta 116+00 TO 124+00	01224-10001 PG 059	TOWN OF WESTPORT P & P Sta 409+00 TO 418+00
01224-10001 PG 020	CITY OF NORWALK P & P Sta 123+00 TO 132+00	01224-10001 PG 060	TOWN OF WESTPORT P & P Sta 416+00 TO 425+00
01224-10001 PG 021	CITY OF NORWALK P & P Sta 130+00 TO 139+00	01224-10001 PG 061	TOWN OF WESTPORT P & P Sta 423+00 TO 432+00
01224-10001 PG 022	CITY OF NORWALK P & P Sta 137+00 TO 145+50	01224-10001 PG 062	TOWN OF WESTPORT/TOWN OF FAIRFIELD P & P Sta 430+50 TO 445+00
01224-10001 PG 023	CITY OF NORWALK P & P Sta 144+00 TO 153+00	01224-45003 PG 001	VAULT, GROUNDING AND HANDHOLE DETAILS
01224-10001 PG 024	CITY OF NORWALK P & P Sta 151+00 TO 160+00	01224-45003 PG 002	VAULT AND GROUNDING DETAILS
01224-10001 PG 025	CITY OF NORWALK P & P Sta 158+00 TO 167+00	01224-45003 PG 003	UTILITY BRIDGE SPLICE VAULT DETAILS
01224-10001 PG 026	CITY OF NORWALK/TOWN OF WESTPORT P & P Sta 166+00 TO 178+00	01224-45003 PG 005	HORIZONTAL DIRECTIONAL DRILL SPLICE VAULT DETAILS
01224-10001 PG 027	TOWN OF WESTPORT P & P Sta 177+00 TO 186+00	01224-46003 PG 001	DUCT BANK DETAILS
01224-10001 PG 028	TOWN OF WESTPORT P & P Sta 184+50 TO 193+00	01224-46003 PG 002	DUCT BANK DETAILS
01224-10001 PG 029	TOWN OF WESTPORT P & P Sta 192+50 TO 200+50	01224-46003 PG 003	CROSSING AND TEMPERATURE MONITORING DETAILS
01224-10001 PG 030	TOWN OF WESTPORT P & P Sta 199+50 TO 208+50	01224-71003 PG 001	PAVEMENT RESTORATION DETAILS
01224-10001 PG 031	TOWN OF WESTPORT P & P Sta 207+00 TO 215+50	01224-71003 PG 002	STONY BROOK GENERAL PLAN
01224-10001 PG 032	TOWN OF WESTPORT P & P Sta 214+00 TO 223+00	01224-71003 PG 003	STONY BROOK LAYOUT PLAN, HANDLING OF WATER PLAN AND WALL FOOTING DETAILS
01224-10001 PG 033	TOWN OF WESTPORT P & P Sta 222+00 TO 231+00	01224-15003 PG 001	EROSION CONTROL DETAILS
01224-10001 PG 034	TOWN OF WESTPORT P & P Sta 230+00 TO 238+50	01224-15003 PG 002	EROSION CONTROL DETAILS
01224-10001 PG 035	ISSUED UNDER CROSSINGS DEVELOPMENT AND MANAGEMENT PLAN		
01224-10001 PG 036	TOWN OF WESTPORT P & P Sta 244+00 TO 252+00		
01224-10001 PG 037	TOWN OF WESTPORT P & P Sta 252+00 TO 259+00		
01224-10001 PG 038	TOWN OF WESTPORT P & P Sta 258+50 TO 267+00		
01224-10001 PG 039	TOWN OF WESTPORT P & P Sta 266+50 TO 275+00		
01224-10001 PG 040	TOWN OF WESTPORT P & P Sta 274+00 TO 282+00		
01224-10001 PG 041	TOWN OF WESTPORT P & P Sta 281+50 TO 290+00		
01224-10001 PG 042	TOWN OF WESTPORT P & P Sta 288+00 TO 297+00		
01224-10001 PG 043	TOWN OF WESTPORT P & P Sta 296+50 TO 305+00		
01224-10001 PG 044	TOWN OF WESTPORT P & P Sta 303+50 TO 312+00		
01224-10001 PG 045	TOWN OF WESTPORT P & P Sta 310+50 TO 319+00		
01224-10001 PG 046	TOWN OF WESTPORT P & P Sta 317+00 TO 326+00		
01224-10001 PG 047	TOWN OF WESTPORT P & P Sta 324+00 TO 333+00		

FOR REFERENCE ONLY
NOT FOR CONSTRUCTION

no.	date	revisions	by	chk
6	5/12/06	ISSUED CSC	CTC	
5	4/17/06	ISSUED CIVIL REVISED BID	CTC	
4	4/17/06	ISSUED NU FINAL REVIEW	CTC	
3	1/27/06	ISSUED DOT/MUNICIPALITY REVIEW	CTC	
2	1/11/06	ISSUED CIVIL RFP	CTC	
1	11/10/05	ISSUED 60% PRELIMINARY	CTC	



date 11/10/05
designed C. COURTRIGHT
detailed L. ROWSE
checked S. NEWLAND

MF	NO.	DATE	REVISIONS	BY	CHK	APP	APP

NORTHEAST UTILITIES SERVICE CO.			
FOR THE CONNECTICUT LIGHT & POWER COMPANY			
TITLE MIDDLETOWN-NORWALK 345KV TRANSMISSION PROJECT			
FATHER CONLON PLACE AND NORTH AVE IN NORWALK TO TOWN BOUNDARY OF WESTPORT PAGE INDEX			
BY SEN-BMCD	CHKD	APP	APP
DATE 2-5-05	DATE	DATE	DATE
SCALE AS NOTED	D		DWG. NO. 01224-00001 PG 002

ABBREVIATIONS

<u>BUILDINGS</u>	
GAR.	GARAGE
<u>GUIDE RAILS</u>	
MBR	METAL BEAM RAIL
CGRM	CABLE GUIDE RAIL METAL POSTS
CGRW	CABLE GUIDE RAIL WOOD POSTS
TGR	TIMBER GUIDE RAIL
<u>FENCES/WALLS</u>	
CLF	CHAIN LINK FENCE
PICK.FENCE	PICKET FENCE
RAIL FENCE	WOOD RAIL FENCE
STOCK.FENCE	STOCKADE FENCE
WIRE FENCE	WIRE FENCE
RET.WALL	RETAINING WALL
<u>MONUMENTATION</u>	
CHD	CONN.HIGHWAY DEPT.MON.
DH	DRILL HOLE
I.PIN	IRON PIN
I.PIPE	IRON PIPE
MAG.NAIL	MAGNETIC NAIL
MON.	MONUMENT
PK NAIL	*PK* NAIL
SPIKE	SPIKE
<u>SURFACE/WALL/CURB MATERIALS</u>	
BIT.	BITUMINOUS
BOL.	BOLLARD
CONC.	CONCRETE
GRAN.	GRANITE
GRAV.	GRAVEL
B.C.L.C.	BITUMINOUS CONCRETE LIP CURB
<u>UTILITY - WATER</u>	
WG	WATER GATE (OR CURB BOX)
WM	WATER METER
<u>TRAFFIC</u>	
LOOP DET.	LOOP DETECTOR

<u>UTILITY - COMMUNICATIONS AND ELECTRIC</u>	
ELEC.MH	ELECTRIC MANHOLE
TEL.MH	TELEPHONE/COMMUNICATIONS MANHOLE
TRANS.	TRANSFORMER
UI	UNITED ILLUMINATING
SNET	SOUTHERN NEW ENGLAND TELEPHONE
CL&P	CONNECTICUT LIGHT AND POWER
<u>UTILITY - GAS</u>	
GG	GAS GATE
ST.	STEEL
<u>PIPE MATERIALS</u>	
CI	CAST IRON
DI	DUCTILE IRON
H.P.	HIGH PRESSURE
LP.	LOW PRESSURE
PLA	PLASTIC
PVC	POLYVINYL CHLORIDE
RCP	REINFORCED CONCRETE PIPE
CMP	CORRUGATED METAL PIPE
WRP	WRAPPED PIPE
600*	600 PSI
<u>STRUCTURES</u>	
*C*CB	CURBED CATCH BASIN
*C*L*CB	CURBLESS CATCH BASIN
MH	MANHOLE
SAN.	SANITARY
STM.	STORM
TF	TOP OF FRAME
INV.	INVERT
BTM	BOTTOM
N/A	NOT AVAILABLE
<u>MISC.</u>	
(ABAN)	ABANDONED
(MAP)	COMPILED FROM EXISTING MAPPING
UG	UNDERGROUND

LEGEND

<u>Edge Of Road</u>	<u>Easement Line</u>
<u>Concrete Pavement</u>	<u>Edge of Water</u>
<u>Dirt Road</u>	<u>Stone Wall</u>
<u>B.C.L.C.</u>	<u>Transmission Tower</u>
<u>Curb (Type As Labeled)</u>	<u>Riprap</u>
<u>Guide Rail</u>	<u>Hedge Row</u>
<u>Concrete Median Barrier</u>	<u>Tree Line</u>
<u>Railroad Tracks</u>	<u>Shrub</u>
<u>Fence</u>	<u>All Trees</u>
<u>Storm</u>	<u>Hand Hole</u>
<u>Sanitary</u>	<u>Pedestrian Signal</u>
<u>Gas Main</u>	<u>Span Pole</u>
<u>Water Main</u>	<u>Mast Arm</u>
<u>Underground Electric</u>	<u>Traffic Controller</u>
<u>Telephone Duct Bank</u>	<u>Traffic Signal</u>
<u>Underground Tele. Conduit</u>	<u>Sign</u>
<u>Overhead Wires</u>	<u>2-Post Sign</u>
<u>Retaining Wall</u>	<u>Double-Faced Sign</u>
<u>Highway Line</u>	<u>Billboard</u>
<u>Street Line</u>	<u>Utility Pole</u>
<u>Property Line</u>	<u>Utility Pole With Light</u>
<u>Lot Line Of Common Ownership</u>	<u>General Purpose Lamp</u>
<u>Town Line</u>	<u>Light Standard</u>
<u>DUCT BANK</u>	<u>Guy Wire</u>
<u>Water /RR Crossing</u>	<u>Guy Pole</u>
<u>Demolition/Clearing</u>	<u>Water Meter</u>
	<u>Hydrant</u>
	<u>Type *C*L* Catch Basin</u>
	<u>Type *C* Catch Basin</u>
	<u>Manhole</u>
	<u>Benchmark</u>
	<u>Control Point</u>
	<u>Monuments</u>
	<u>Pin, Pipe, Drillhole</u>
	<u>Marsh</u>
	<u>Wetlands Boundary</u>
	<u>Fiber Optic Handhole</u>
	<u>Splice Vault</u>

GENERAL NOTES

1. THE UTILITIES AND NATURAL FEATURES SHOWN HEREON ARE BASED ON FIELD SURVEYS, AERIAL PHOTOGRAPHY AND RECORD DOCUMENTS. OTHER FACILITIES MAY EXIST NOT DISCOVERED THROUGH THE RECORD CHECK. THE CONTRACTOR SHALL VERIFY THE EXACT LOCATION, BOTH HORIZONTAL AND VERTICAL, OF ALL UTILITIES THROUGH THE APPROPRIATE UTILITY COMPANIES. CALL BEFORE YOU DIG.
2. ALL VERTICAL RADII ARE 200' UNLESS OTHERWISE NOTED.
3. DUCT BANK SHALL MAINTAIN MINIMUM COVER DEPTH OF 2'-6" UNLESS OTHERWISE SHOWN ON DRAWINGS. MAINTAIN 1'-0" VERTICAL CLEARANCE OVER OR UNDER EXISTING UTILITIES UNLESS OTHERWISE SHOWN ON DRAWINGS.
4. ALL AREAS DISTURBED BY CONSTRUCTION SHALL BE RETURNED TO THE ORIGINAL CONDITIONS AS DETERMINED BY NORTHEAST UTILITIES.
5. COORDINATES AND STATIONING INDICATED ARE AT CENTERLINE OF DUCT BANK.
6. SEE DRAWINGS 01224-45003 PG 001, 01224-45003 PG 002, 01224-46003 PG 001, 01224-71003 PG 001 THROUGH 01224-71003 PG 003, AND 01224-15003 PG 001, 01224-15003 PG 002 FOR CONSTRUCTION DETAILS AND EROSION CONTROL DETAILS.
7. SEE INDEX KEY MAPS FOR THE DESIGNATION BETWEEN MUNICIPAL ROADS AND STATE ROADS.
8. TREES AND SHRUBS TO BE REMOVED AND REPLACED WITH SIMILAR TYPES AND SIZES TYPICAL OF GENERAL CONSUMER NURSERY STOCK, PROVIDED THAT NO REPLACEMENT TREE SHALL EXCEED TWELVE (12) FEET IN HEIGHT, NOR SHALL ANY REPLACEMENT SHRUB EXCEED A THREE (3) GALLON POT AND PROVIDED THAT NOTHING SHALL BE PLANTED WITHIN FIFTEEN (15) FEET OF AN INSTALLED VAULT OR WITHIN TEN (10) FEET OF AN INSTALLED CABLE DUCT BANK.
9. COORDINATES ARE BASED ON THE CONNECTICUT STATE PLANE COORDINATE SYSTEM. (NAD 83)
10. VERTICAL DATUM IS BASED ON NAVD 88.
11. SILT FENCE SHALL BE USED ALONG THE DOWN SLOPE SIDE OF THE CONSTRUCTION AREA WHERE THERE IS THE POTENTIAL FOR STORM WATER RUNOFF. THIS INCLUDES ANY PERVIOUS AREAS ALONG THE ROUTE. INLET PROTECTION SHALL BE USED IN ROADWAYS WHERE STORM DRAINS ARE PRESENT AND POTENTIAL FOR STORM WATER RUNOFF EXISTS.
12. TEMPORARY AND PERMANENT EASEMENTS WILL BE ACQUIRED FOR INSTALLATION OF THE DUCT BANK AND VAULTS ALONG PRIVATE PROPERTY. A TYPICAL VAULT LOCATION INSTALLED ALONG PRIVATE PROPERTY REQUIRES A PERMANENT EASEMENT OF APPROXIMATELY 10,000 SF AND A TEMPORARY EASEMENT OF APPROXIMATELY 6,500 SF.
13. VAULT AND DUCT BANK LOCATIONS ARE SUBJECT TO ADJUSTMENT DUE TO UNFORESEEN CONDITIONS.



ONE CALL SYSTEMS
1-800-922-4455
CALL BEFORE YOU DIG.....IT'S THE LAW!
48 HOUR NOTICE REQUIRED

DOCKET No. 272

FOR REFERENCE ONLY
NOT FOR CONSTRUCTION

no.	date	revisions	by	chk
6	5/12/06	ISSUED CSC		CTC
5	4/17/06	ISSUED CIVIL REVISED BID		CTC
4	4/17/06	ISSUED NU FINAL REVIEW		CTC
3	1/27/06	ISSUED DOT/MUNICIPALITY REVIEW		CTC
2	1/11/06	ISSUED CIVIL RFP		CTC
1	11/10/05	ISSUED 60% PRELIMINARY		CTC

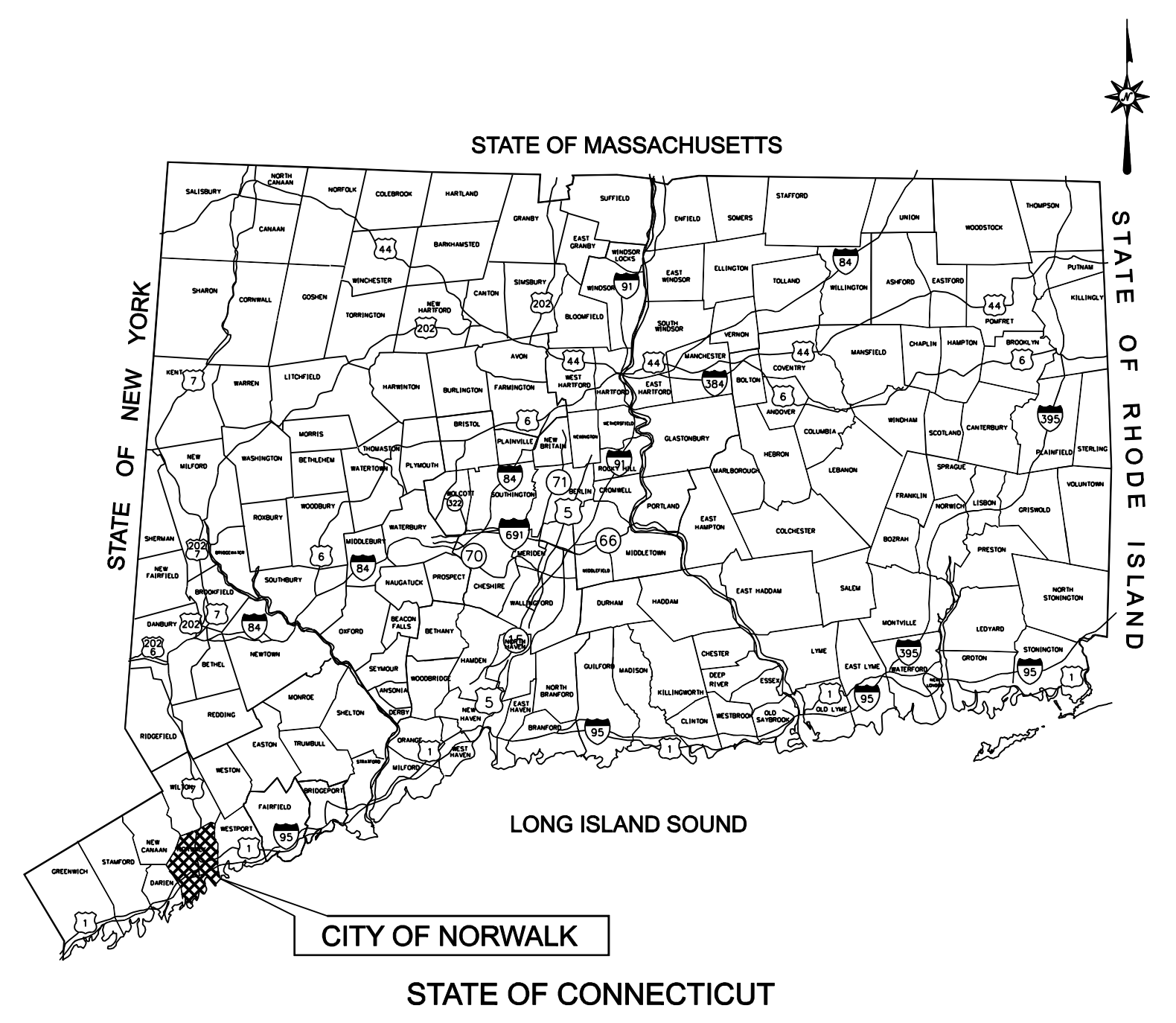


date	11/10/05	detailed	L. ROWSE
designed	C. COURTRIGHT	checked	S. NEWLAND

MF	NO.	DATE	REVISIONS	BY	CHK	APP	APP

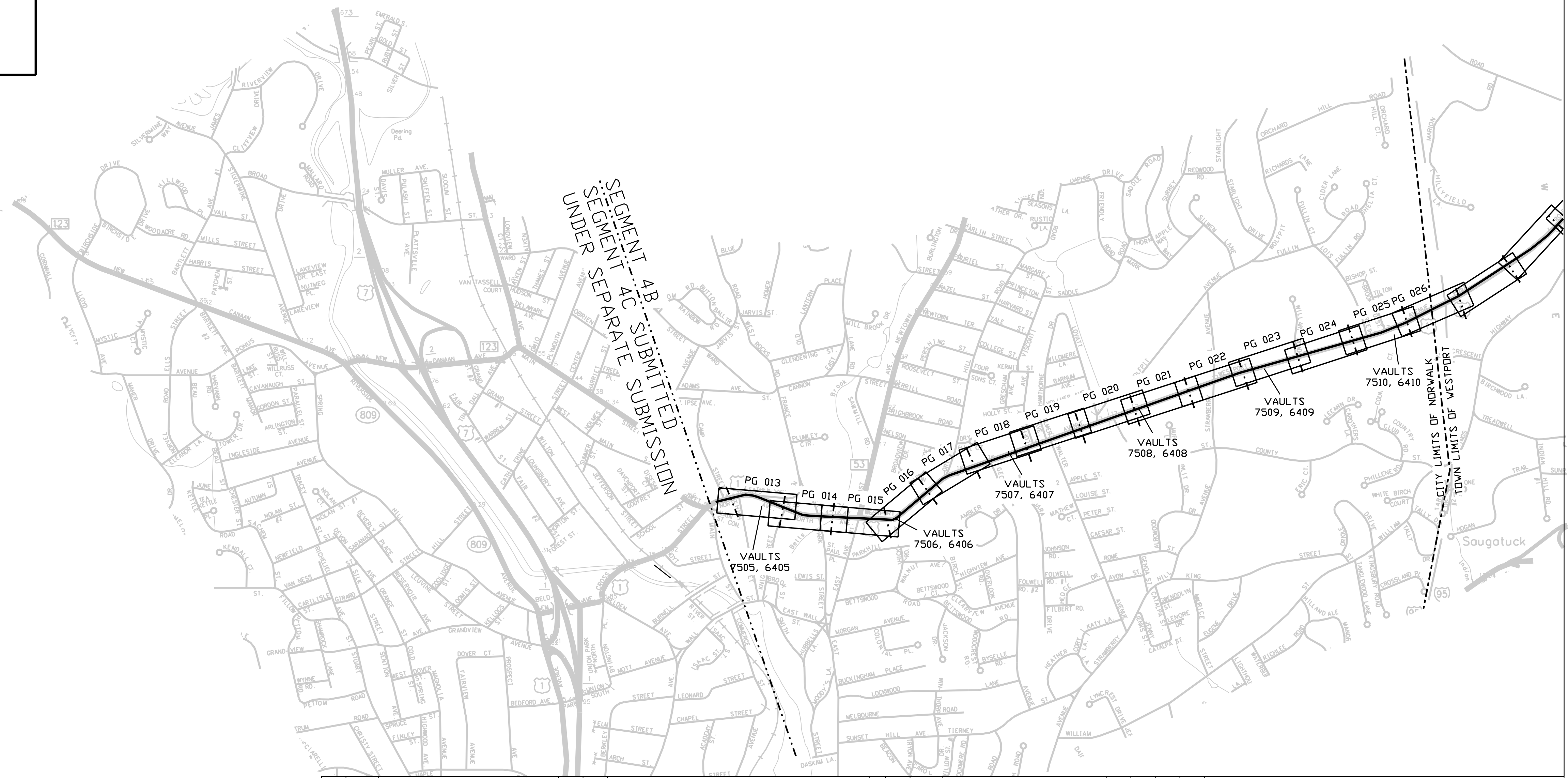
NORTHEAST UTILITIES SERVICE CO.

FOR THE CONNECTICUT LIGHT & POWER COMPANY			
TITLE MIDDLETOWN-NORWALK 345KV TRANSMISSION PROJECT			
NORWALK SS TO SINGER SS GENERAL NOTES AND LEGEND			
BY SEN-BMCD	CHKD	APP	APP
DATE 2-5-05	DATE	DATE	DATE
SCALE AS NOTED	D	DWG. NO.	01224-00001 PG 004




LOCATION MAP
N.T.S.

CITY OF NORWALK
NOT TO SCALE



COPYRIGHT © 2005 BURNS & MCDONNELL ENGINEERING COMPANY, INC.



FOR REFERENCE ONLY
NOT FOR CONSTRUCTION

DOCKET No. 272

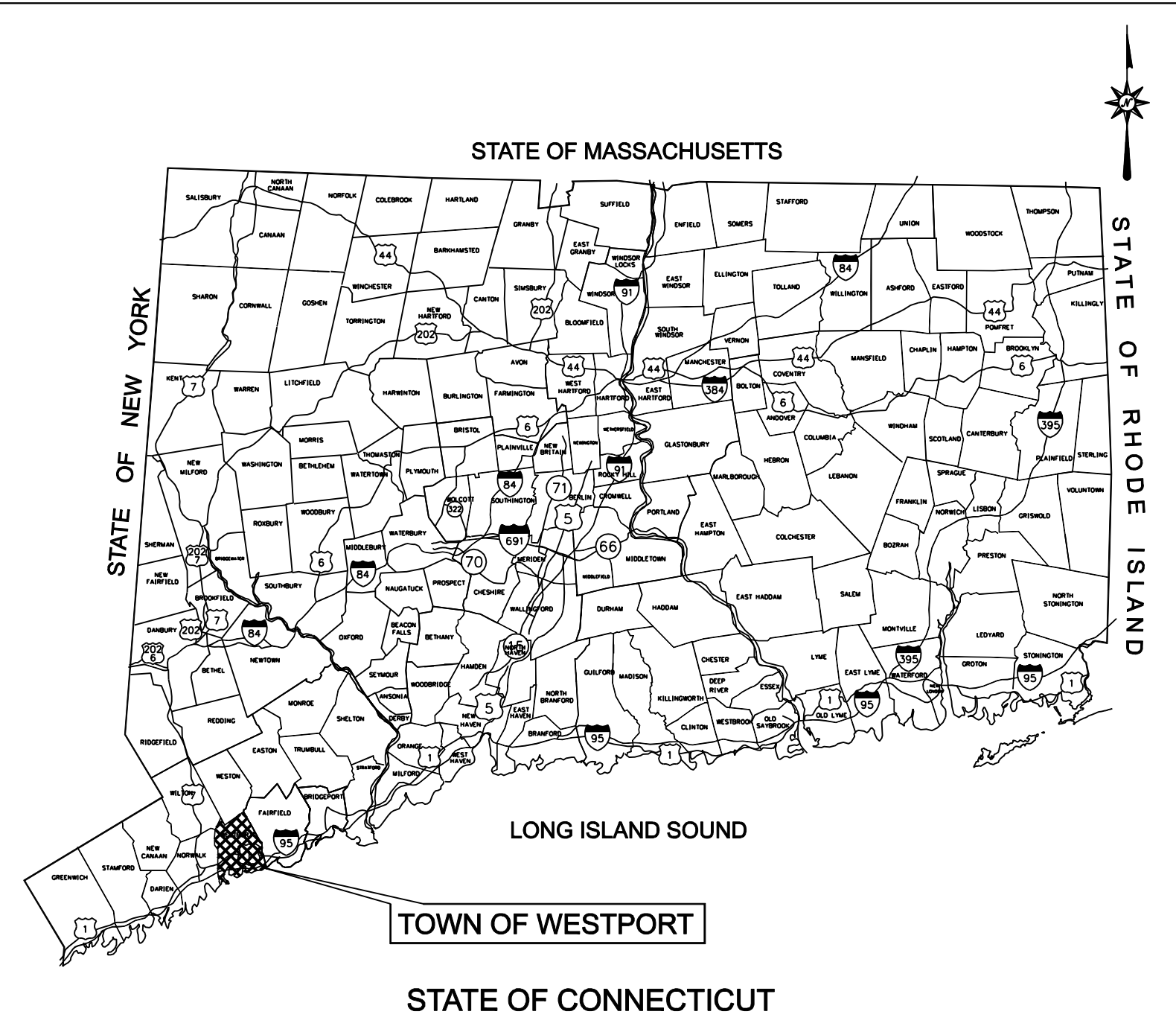
7	5/12/06	ISSUED CSC	CTC
6	4/17/06	ISSUED CIVIL REVISED BID	CTC
5	4/17/06	ISSUED CABLE RFP	CTC
4	4/17/06	ISSUED NU FINAL REVIEW	CTC
3	1/27/06	ISSUED DOT/MUNICIPALITY REVIEW	CTC
2	1/11/06	ISSUED CIVIL RFP	CTC
1	11/10/05	ISSUED 60% PRELIMINARY	CTC
no.	date	revisions	by chk



date 11/10/05 detailed L. ROWSE
designed C. COURTRIGHT checked S. NEWLAND


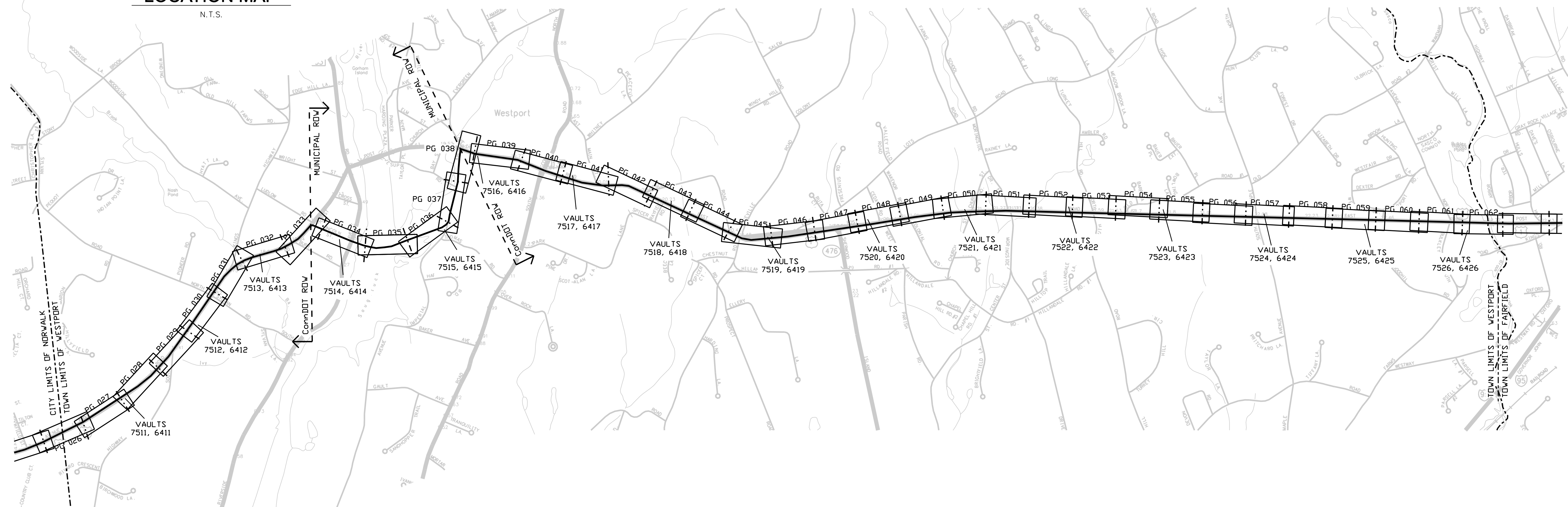
MF	NO.	DATE	REVISIONS	BY	CHK	APP	APP

NORTHEAST UTILITIES SERVICE CO.			
FOR THE CONNECTICUT LIGHT & POWER COMPANY			
TITLE MIDDLETOWN-NORWALK 345KV TRANSMISSION PROJECT			
CITY OF NORWALK INDEX KEY MAP			
BY SEN-BMCD	CHKD	APP	APP
DATE 2-5-05	DATE	DATE	DATE
SCALE AS NOTED	D	DWG. NO.	01224-10002 PG 002



LOCATION MAP
N.T.S.

TOWN OF WESTPORT
NOT TO SCALE



FOR REFERENCE ONLY
NOT FOR CONSTRUCTION

DOCKET No. 272

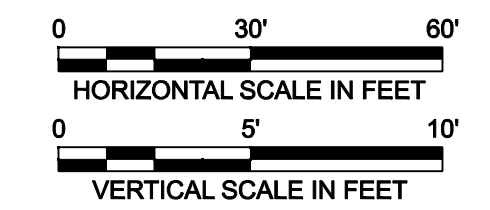

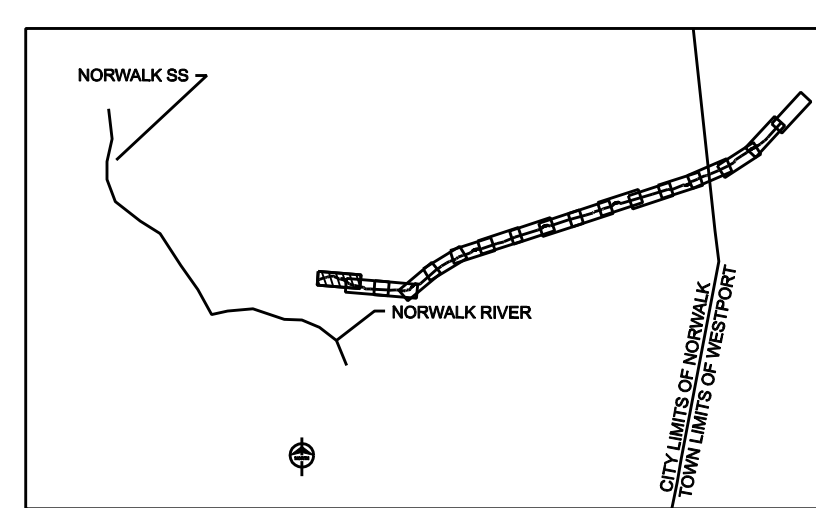
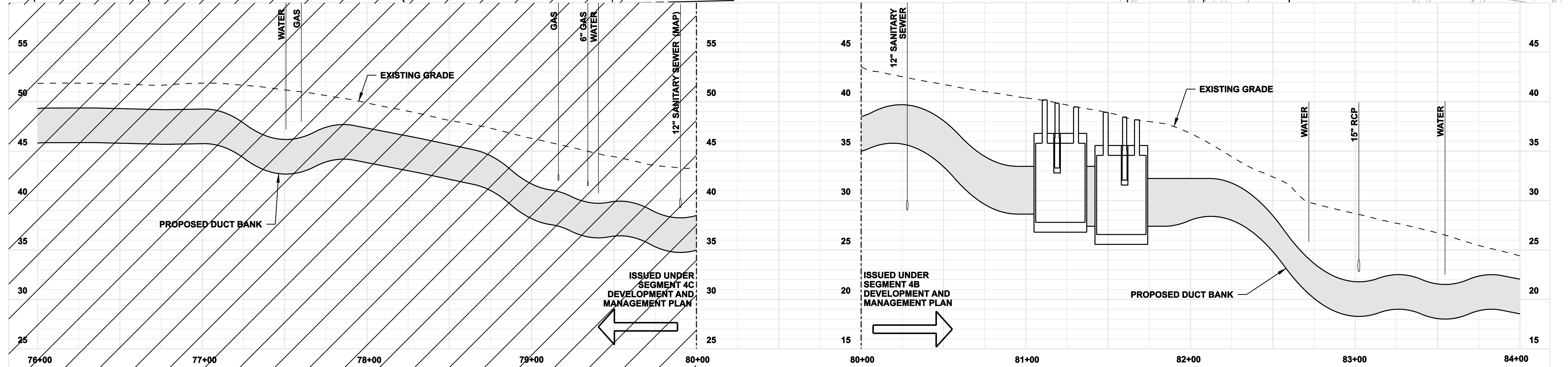
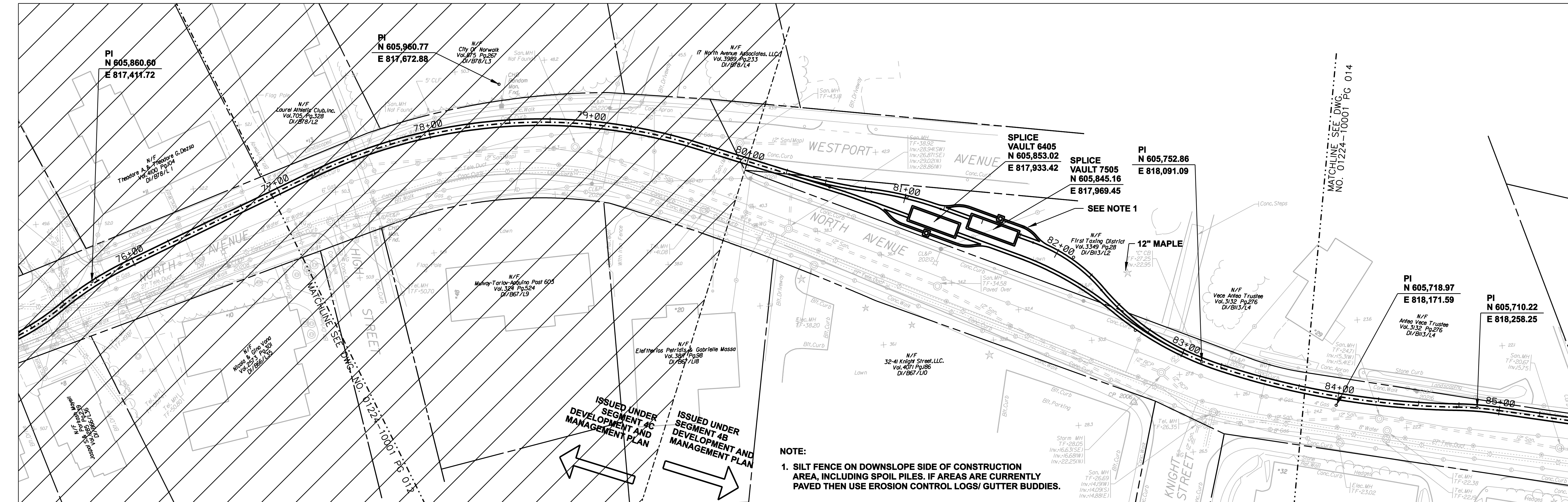
no.	date	revisions	by	chk
7	5/12/06	ISSUED CSC	CTC	
6	4/17/06	ISSUED CIVIL REVISED BID	CTC	
5	4/17/06	ISSUED CABLE RFP	CTC	
4	4/17/06	ISSUED NU FINAL REVIEW	CTC	
3	1/27/06	ISSUED DOT/MUNICIPALITY REVIEW	CTC	
2	1/11/06	ISSUED CIVIL RFP	CTC	
1	11/10/05	ISSUED 60% PRELIMINARY	CTC	



date **11/10/05** detailed **L. ROWSE**
 designed **C. COURTRIGHT** checked **S. NEWLAND**

MF	NO.	DATE	REVISIONS	BY	CHK	APP	APP

NORTHEAST UTILITIES SERVICE CO.			
FOR THE CONNECTICUT LIGHT & POWER COMPANY			
TITLE MIDDLETOWN-NORWALK 345KV TRANSMISSION PROJECT			
TOWN OF WESTPORT INDEX KEY MAP			
BY SEN-BMCD	CHKD	APP	APP
DATE 2-5-05	DATE	DATE	DATE
SCALE AS NOTED	D	DWG. NO.	01224-10002 PG 003



FOR REFERENCE ONLY
NOT FOR CONSTRUCTION

DOCKET No. 272

7	5/12/06	ISSUED CSC	CTC
6	4/17/06	ISSUED CIVIL REVISED BID	CTC
5	4/17/06	ISSUED CABLE RFP	CTC
4	4/17/06	ISSUED NU 3RD REVIEW	CTC
3	1/27/06	ISSUED DOT/MUNICIPALITY REVIEW	CTC
2	1/11/06	ISSUED CIVIL RFP	CTC
1	11/10/05	ISSUED 60% PRELIMINARY	CTC
no.	date	revisions	by chk

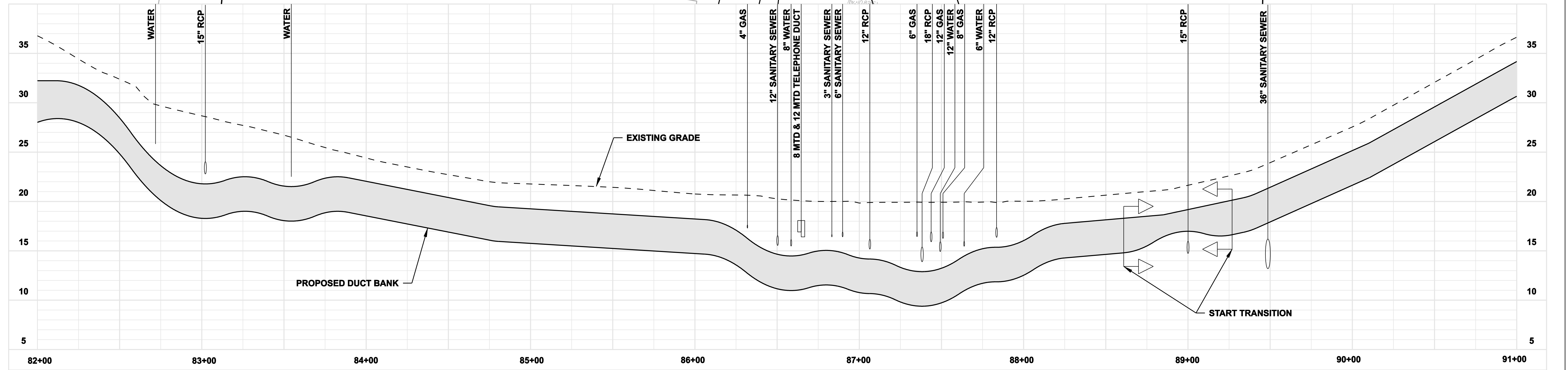
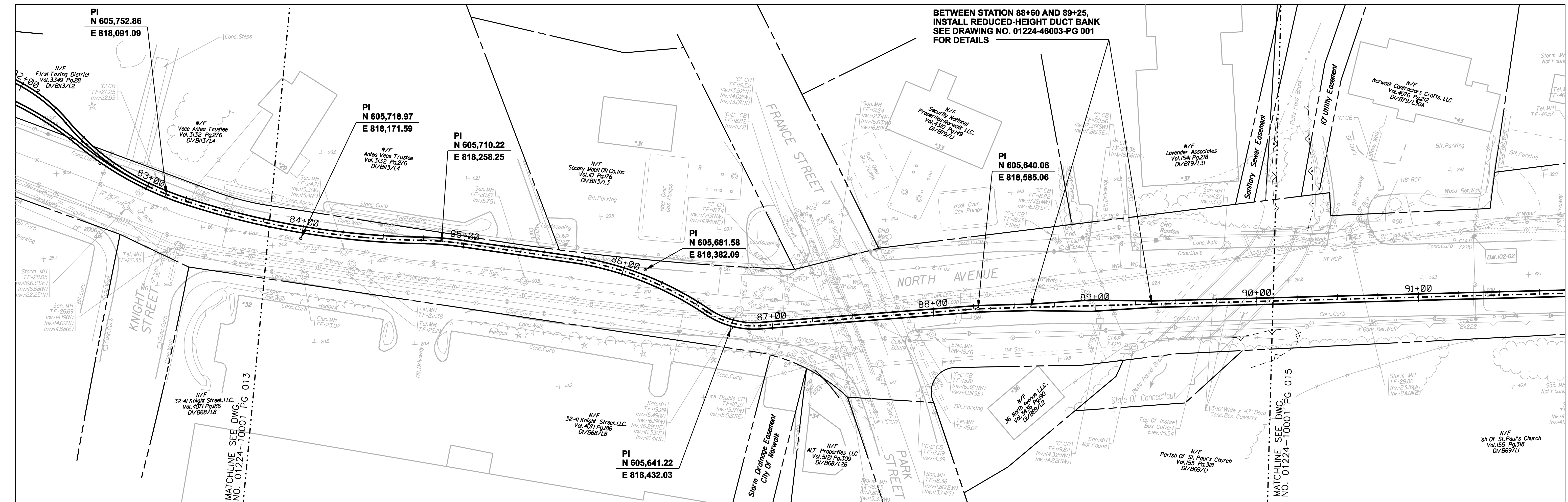


date 11/10/05
designed C. COURTRIGHT
detailed C. DEHART
checked S. NEWLAND

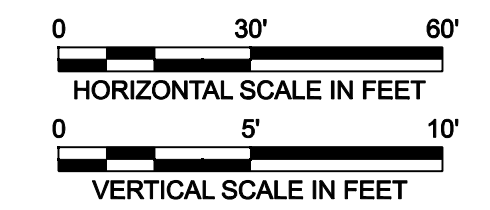

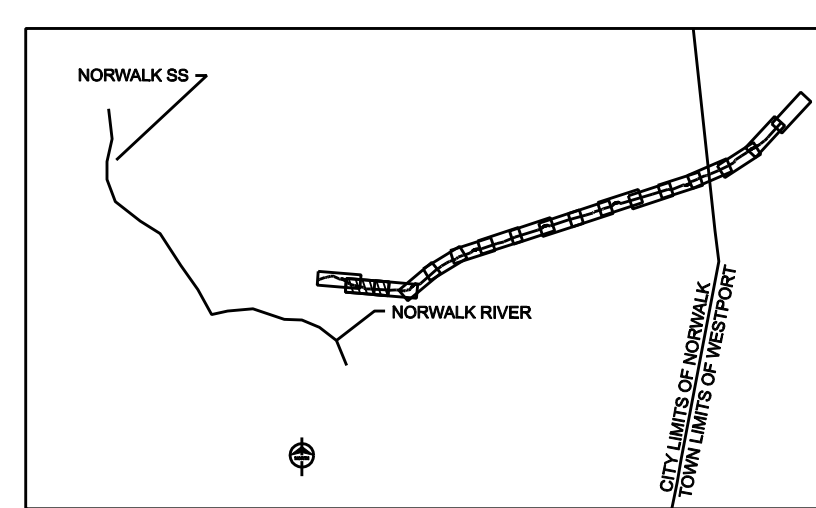
MF	NO.	DATE	REVISIONS	BY	CHK	APP	APP

NORTHEAST UTILITIES SERVICE CO.			
FOR THE CONNECTICUT LIGHT & POWER COMPANY			
TITLE MIDDLETOWN-NORWALK 345KV TRANSMISSION PROJECT			
CITY OF NORWALK PLAN AND PROFILE Sta. 76+00 to 84+00			
BY SEN-BMCD	CHKD	APP	APP
DATE 2-5-05	DATE	DATE	DATE
SCALE AS NOTED	D	DWG. NO. 01224-10001	PG 013

COPYRIGHT © 2005 BURNS & MCDONNELL ENGINEERING COMPANY, INC.



COPYRIGHT © 2005 BURNS & MCDONNELL ENGINEERING COMPANY, INC.



**FOR REFERENCE ONLY
NOT FOR CONSTRUCTION**

DOCKET No. 272

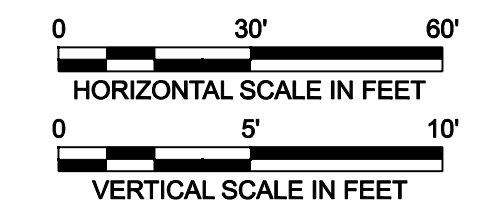

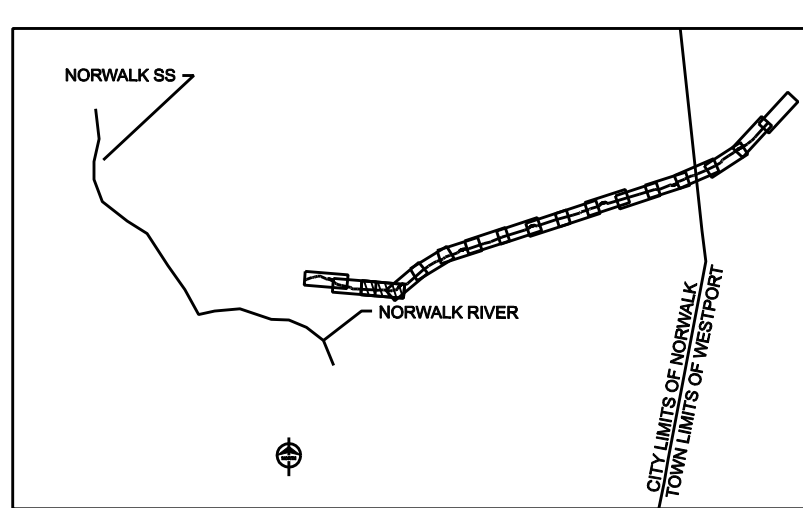
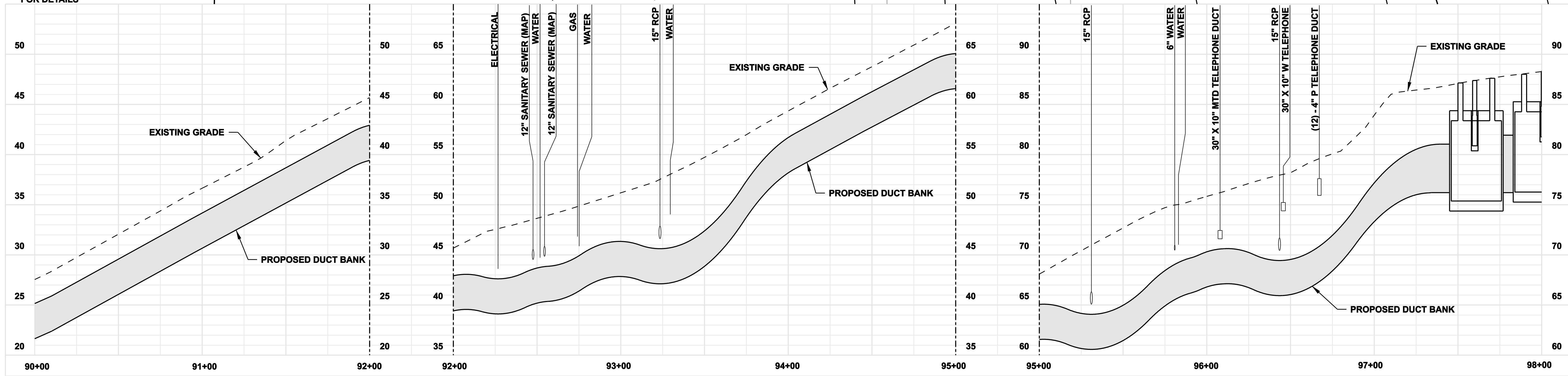
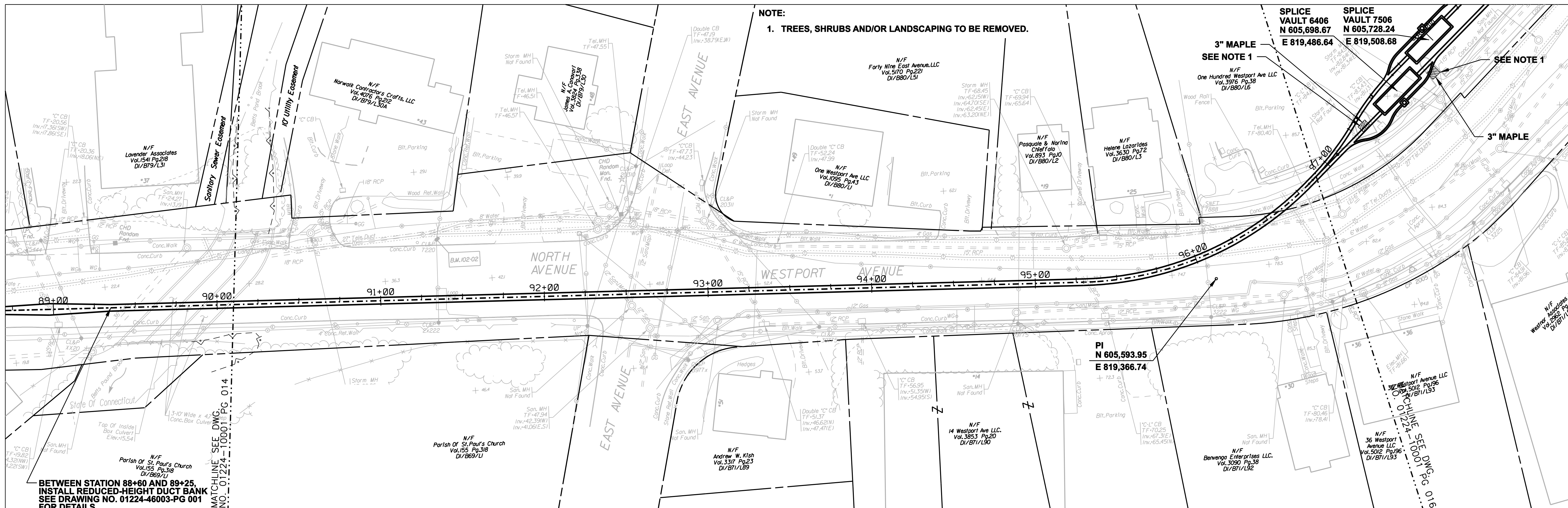
no.	date	revisions	by	chk
7	5/12/06	ISSUED CSC		CTC
6	4/17/06	ISSUED CIVIL REVISED BID		CTC
5	4/17/06	ISSUED CABLE RFP		CTC
4	4/17/06	ISSUED NU 3RD REVIEW		CTC
3	1/27/06	ISSUED DOT/MUNICIPALITY REVIEW		CTC
2	1/11/06	ISSUED CIVIL RFP		CTC
1	11/10/05	ISSUED 60% PRELIMINARY		CTC



date 11/10/05 detailed C. DEHART
 designed C. COURTRIGHT checked S. NEWLAND

MF	NO.	DATE	REVISIONS	BY	CHK	APP	APP

NORTHEAST UTILITIES SERVICE CO.			
FOR THE CONNECTICUT LIGHT & POWER COMPANY			
TITLE MIDDLETOWN-NORWALK 345KV TRANSMISSION PROJECT			
CITY OF NORWALK PLAN AND PROFILE Sta. 82+00 to 91+00			
BY SEN-BMCD	CHKD	APP	APP
DATE 2-5-05	DATE	DATE	DATE
SCALE AS NOTED	DWG. NO. 01224-10001 PG 014		



**FOR REFERENCE ONLY
NOT FOR CONSTRUCTION**

DOCKET No. 272

no.	date	revisions	by	chk
7	5/12/06	ISSUED CSC		CTC
6	4/17/06	ISSUED CIVIL REVISED BID		CTC
5	4/17/06	ISSUED CABLE RFP		CTC
4	4/17/06	ISSUED NU 3RD REVIEW		CTC
3	1/27/06	ISSUED DOT/MUNICIPALITY REVIEW		CTC
2	1/11/06	ISSUED CIVIL RFP		CTC
1	11/10/05	ISSUED 60% PRELIMINARY		CTC



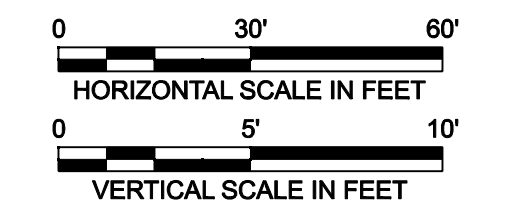

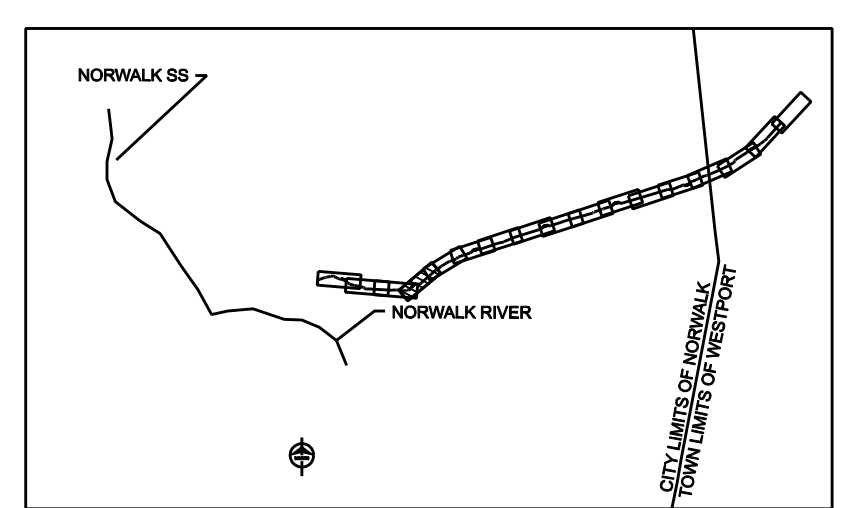
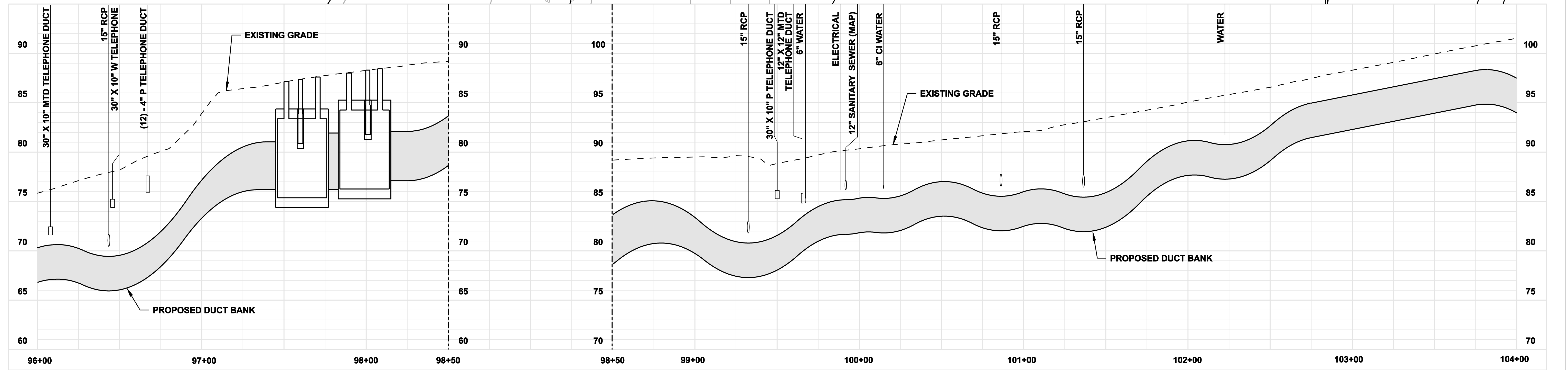
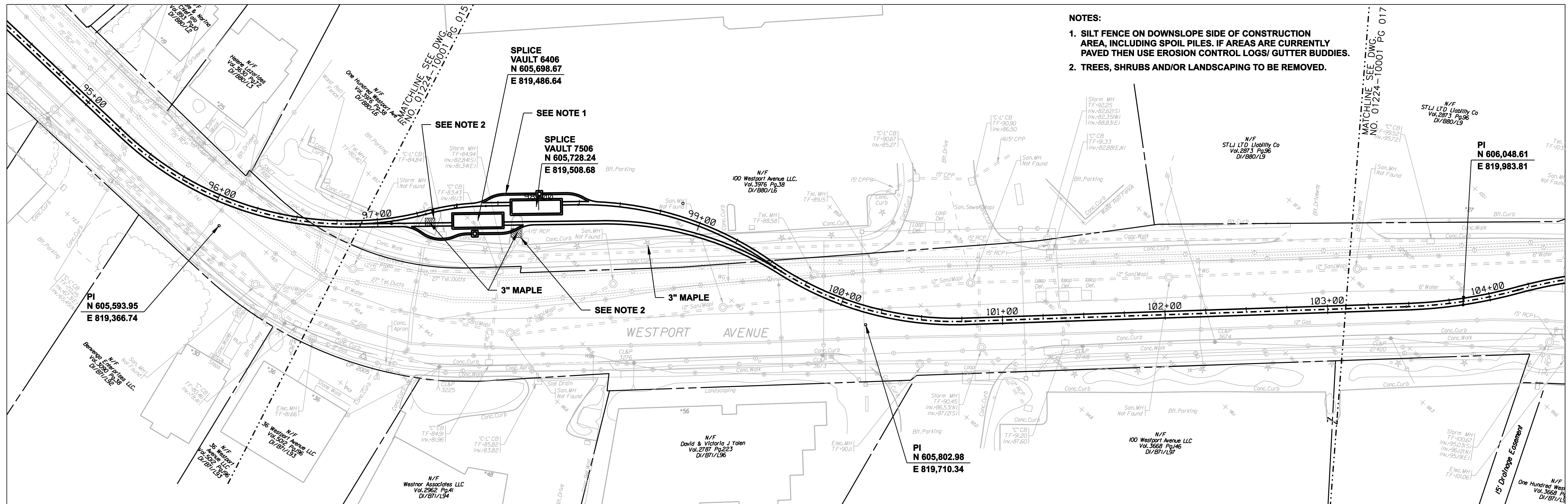
date 11/10/05
designed C. COURTRIGHT
detailed C. DEHART
checked S. NEWLAND

MF	NO.	DATE	REVISIONS	BY	CHK	APP	APP

NORTHEAST UTILITIES SERVICE CO.			
FOR THE CONNECTICUT LIGHT & POWER COMPANY			
TITLE MIDDLETOWN-NORWALK 345KV TRANSMISSION PROJECT			
CITY OF NORWALK PLAN AND PROFILE Sta. 90+00 to 98+00			
BY SEN-BMCD	CHKD	APP	APP
DATE 2-5-05	DATE	DATE	DATE
SCALE AS NOTED	DWG. NO. 01224-10001 PG 015		

COPYRIGHT © 2005 BURNS & MCDONNELL ENGINEERING COMPANY, INC.

- NOTES:**
1. SILT FENCE ON DOWNSLOPE SIDE OF CONSTRUCTION AREA, INCLUDING SPOIL PILES. IF AREAS ARE CURRENTLY PAVED THEN USE EROSION CONTROL LOGS/ GUTTER BUDDIES.
 2. TREES, SHRUBS AND/OR LANDSCAPING TO BE REMOVED.



**FOR REFERENCE ONLY
NOT FOR CONSTRUCTION**

DOCKET No. 272

no.	date	revisions	by	chk
7	5/12/06	ISSUED CSC		CTC
6	4/17/06	ISSUED CIVIL REVISED BID		CTC
5	4/17/06	ISSUED CABLE RFP		CTC
4	4/17/06	ISSUED NU 3RD REVIEW		CTC
3	1/27/06	ISSUED DOT/MUNICIPALITY REVIEW		CTC
2	1/11/06	ISSUED CIVIL RFP		CTC
1	11/10/05	ISSUED 60% PRELIMINARY		CTC

Burns & McDonnell
SINCE 1898

date: 11/10/05
designed: C. COURTRIGHT
detailed: C. DEHART
checked: S. NEWLAND

MF	NO.	DATE	REVISIONS	BY	CHK	APP	APP

NORTHEAST UTILITIES SERVICE CO.

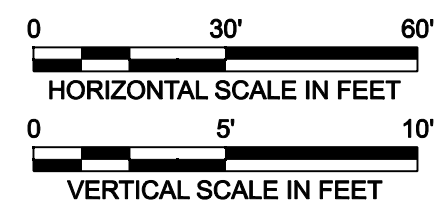

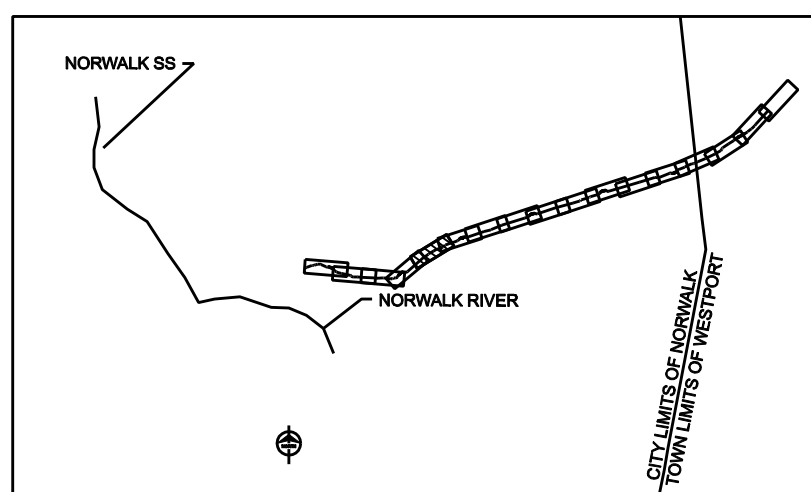
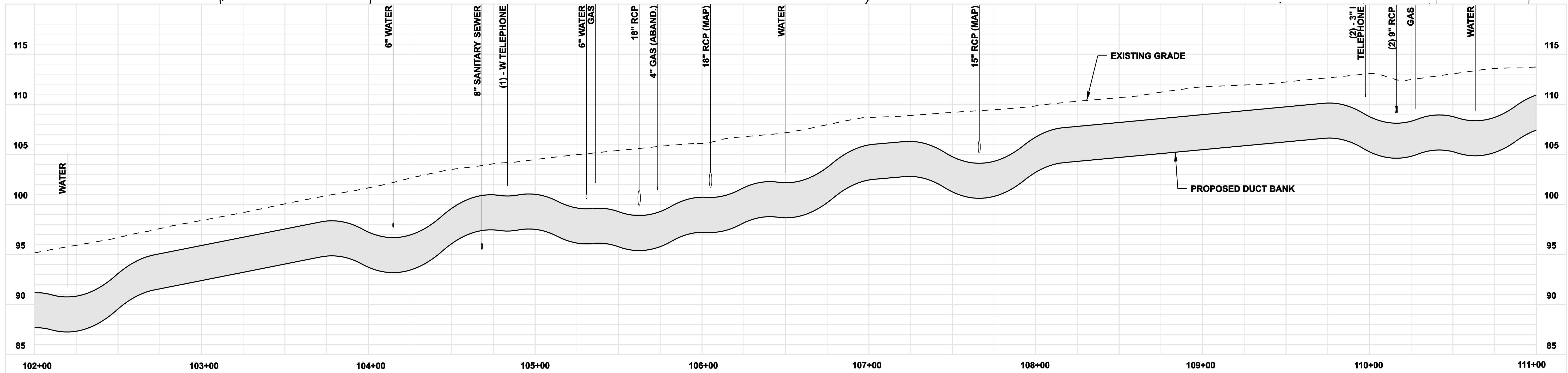
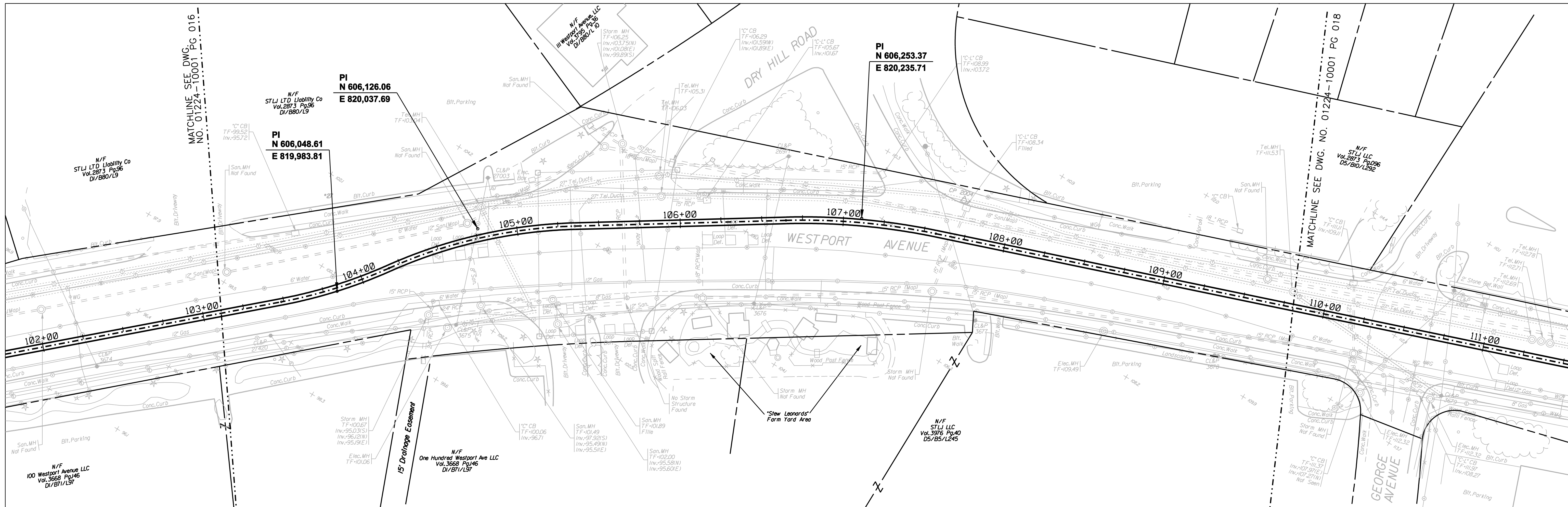
FOR THE CONNECTICUT LIGHT & POWER COMPANY

TITLE: MIDDLETOWN-NORWALK 345KV TRANSMISSION PROJECT

CITY OF NORWALK
PLAN AND PROFILE Sta. 96+00 to 104+00

BY SEN-BMCD	CHKD	APP	APP
DATE 2-5-05	DATE	DATE	DATE
SCALE AS NOTED	D	DWG. NO. 01224-10001 PG 016	


COPYRIGHT © 2005 BURNS & MCDONNELL ENGINEERING COMPANY, INC.



**FOR REFERENCE ONLY
NOT FOR CONSTRUCTION**

DOCKET No. 272

no.	date	revisions	by	chk
7	5/12/06	ISSUED CSC		CTC
6	4/17/06	ISSUED CIVIL REVISED BID		CTC
5	4/17/06	ISSUED CABLE RFP		CTC
4	4/17/06	ISSUED NU 3RD REVIEW		CTC
3	1/27/06	ISSUED DOT/MUNICIPALITY REVIEW		CTC
2	1/11/06	ISSUED CIVIL RFP		CTC
1	11/10/05	ISSUED 60% PRELIMINARY		CTC



Burns & McDonnell
SINCE 1898

date	11/10/05	detailed	C. DEHART
designed	C. COURTRIGHT	checked	S. NEWLAND

MF	NO.	DATE	REVISIONS	BY	CHK	APP	APP

NORTHEAST UTILITIES SERVICE CO.

FOR THE CONNECTICUT LIGHT & POWER COMPANY

TITLE MIDDLETOWN-NORWALK 345KV TRANSMISSION PROJECT

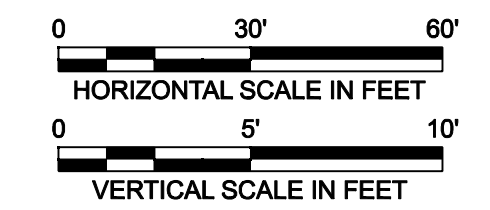

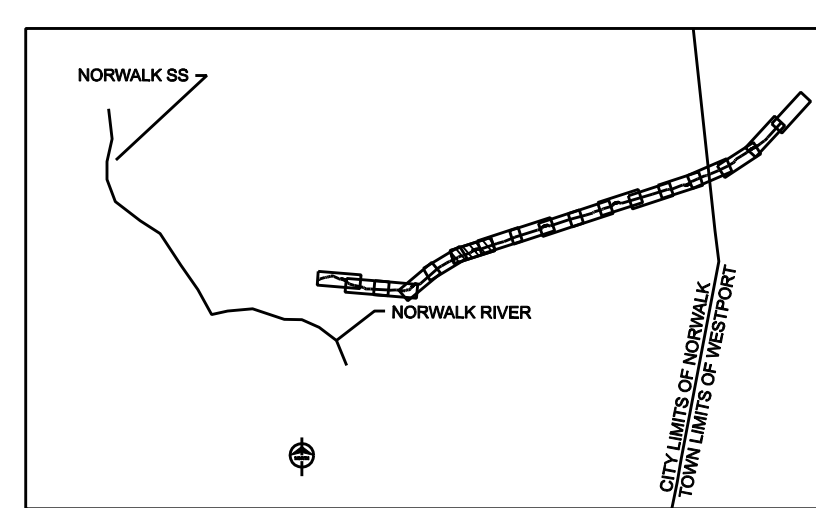
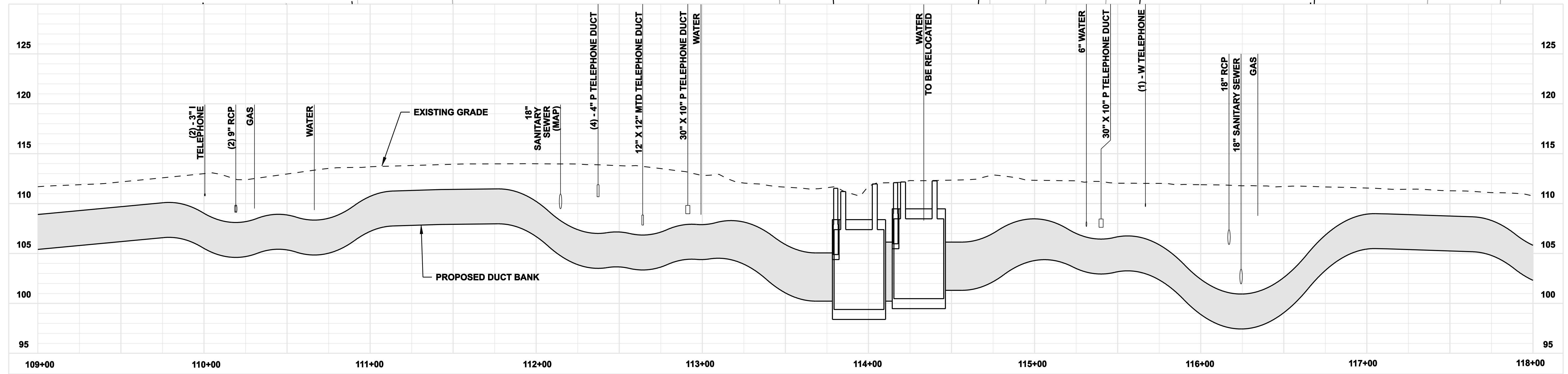
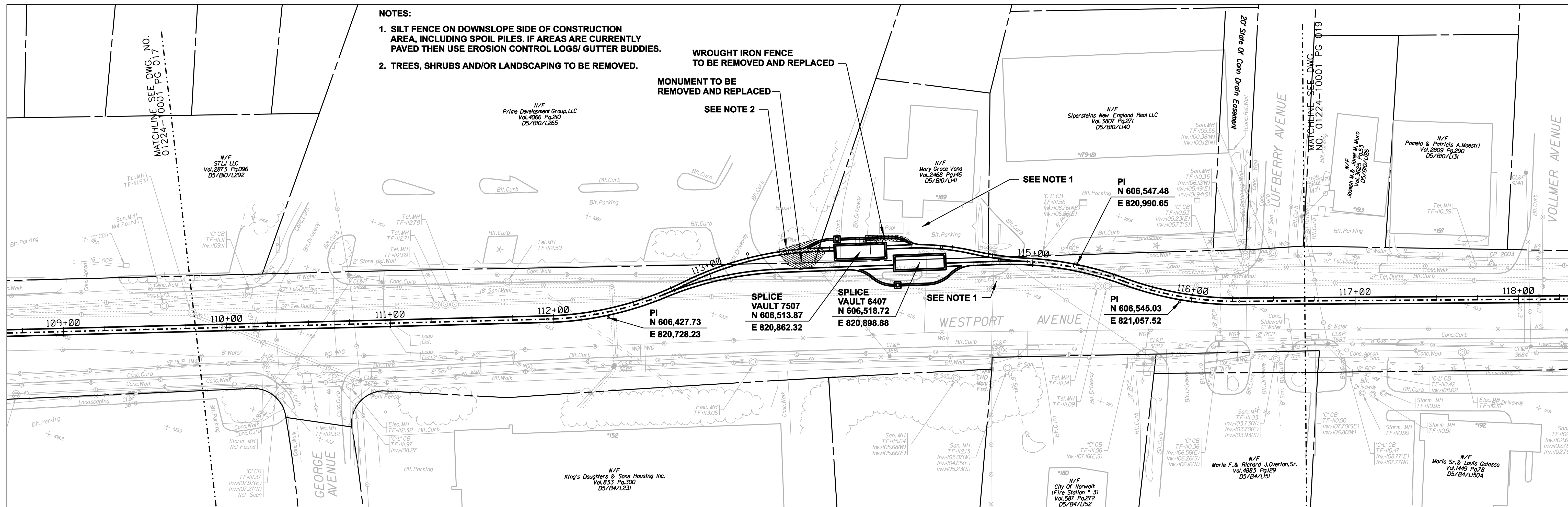
CITY OF NORWALK
PLAN AND PROFILE Sta. 102+00 to 111+00

BY SEN-BMCD	CHKD	APP	APP
DATE 2-5-05	DATE	DATE	DATE
SCALE AS NOTED	DWG. NO. 01224-10001 PG 017		

NOTES:

1. SILT FENCE ON DOWNSLOPE SIDE OF CONSTRUCTION AREA, INCLUDING SPOIL PILES. IF AREAS ARE CURRENTLY PAVED THEN USE EROSION CONTROL LOGS/ GUTTER BUDDIES.
2. TREES, SHRUBS AND/OR LANDSCAPING TO BE REMOVED.

WROUGHT IRON FENCE TO BE REMOVED AND REPLACED
 MONUMENT TO BE REMOVED AND REPLACED
 SEE NOTE 2



**FOR REFERENCE ONLY
 NOT FOR CONSTRUCTION**

DOCKET No. 272

no.	date	revisions	by	chk
7	5/12/06	ISSUED CSC		CTC
6	4/17/06	ISSUED CIVIL REVISED BID		CTC
5	4/17/06	ISSUED CABLE RFP		CTC
4	4/17/06	ISSUED NU 3RD REVIEW		CTC
3	1/27/06	ISSUED DOT/MUNICIPALITY REVIEW		CTC
2	1/11/06	ISSUED CIVIL RFP		CTC
1	11/10/05	ISSUED 60% PRELIMINARY		CTC

Burns & McDonnell
 SINCE 1898

date: 11/10/05
 detailed: C. DEHART
 designed: C. COURTRIGHT
 checked: S. NEWLAND

MF	NO.	DATE	REVISIONS	BY	CHK	APP	APP

NORTHEAST UTILITIES SERVICE CO.

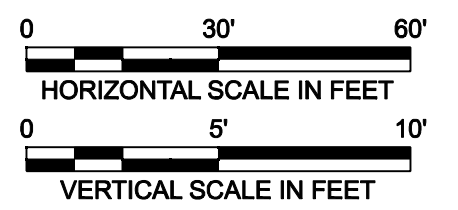

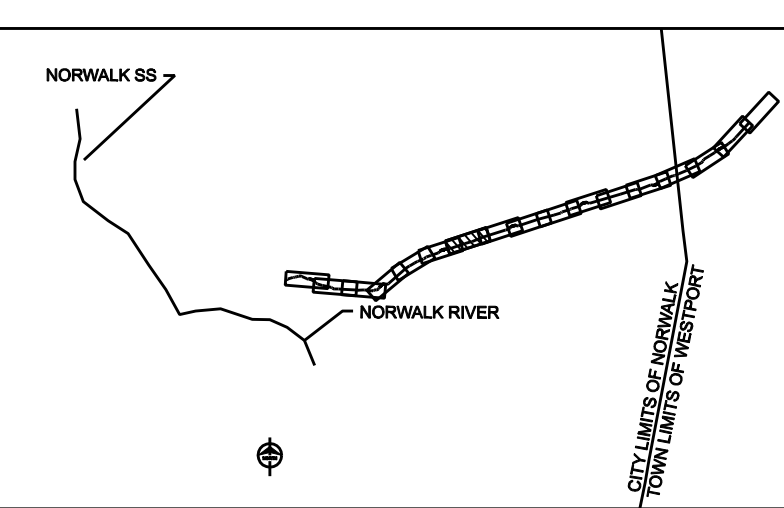
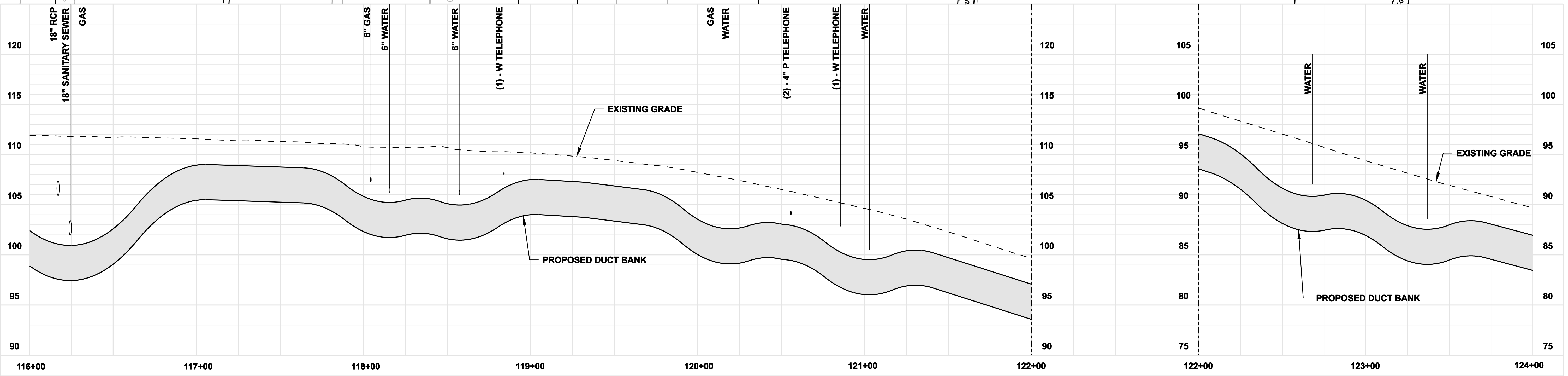
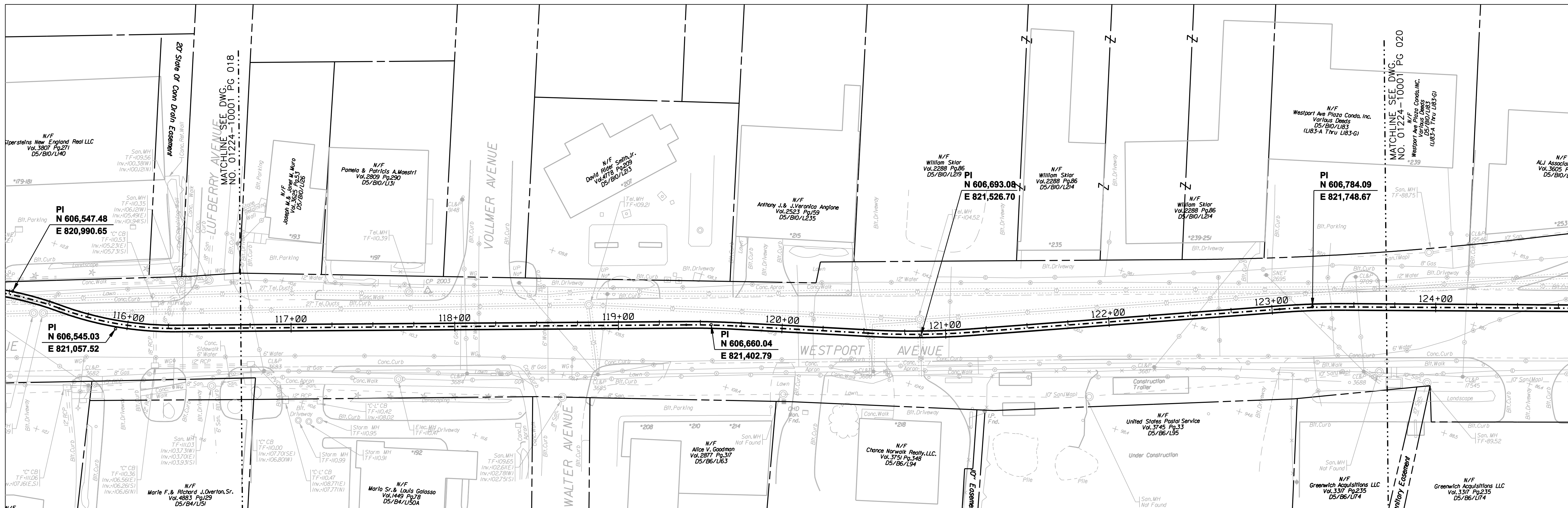
FOR THE CONNECTICUT LIGHT & POWER COMPANY

TITLE: MIDDLETOWN-NORWALK 345KV TRANSMISSION PROJECT

CITY OF NORWALK
 PLAN AND PROFILE Sta. 109+00 to 118+00

BY SEN-BMCD	CHKD	APP	APP
DATE 2-5-05	DATE	DATE	DATE
SCALE AS NOTED	D	DWG. NO. 01224-10001 PG 018	

COPYRIGHT © 2005 BURNS & MCDONNELL ENGINEERING COMPANY, INC.



FOR REFERENCE ONLY
NOT FOR CONSTRUCTION

DOCKET No. 272

no.	date	revisions	by	chk
7	5/12/06	ISSUED CSC		CTC
6	4/17/06	ISSUED CIVIL REVISED BID		CTC
5	4/17/06	ISSUED CABLE RFP		CTC
4	4/17/06	ISSUED NU 3RD REVIEW		CTC
3	1/27/06	ISSUED DOT/MUNICIPALITY REVIEW		CTC
2	1/11/06	ISSUED CIVIL RFP		CTC
1	11/10/05	ISSUED 60% PRELIMINARY		CTC



date 11/10/05
designed C. COURTRIGHT
detailed C. DEHART
checked S. NEWLAND

MF	NO.	DATE	REVISIONS	BY	CHK	APP	APP

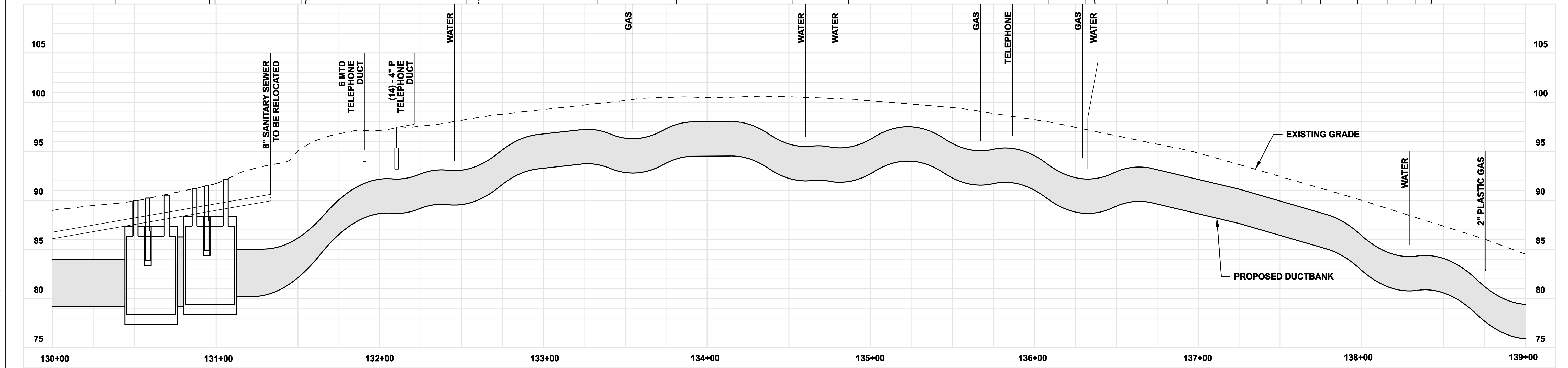
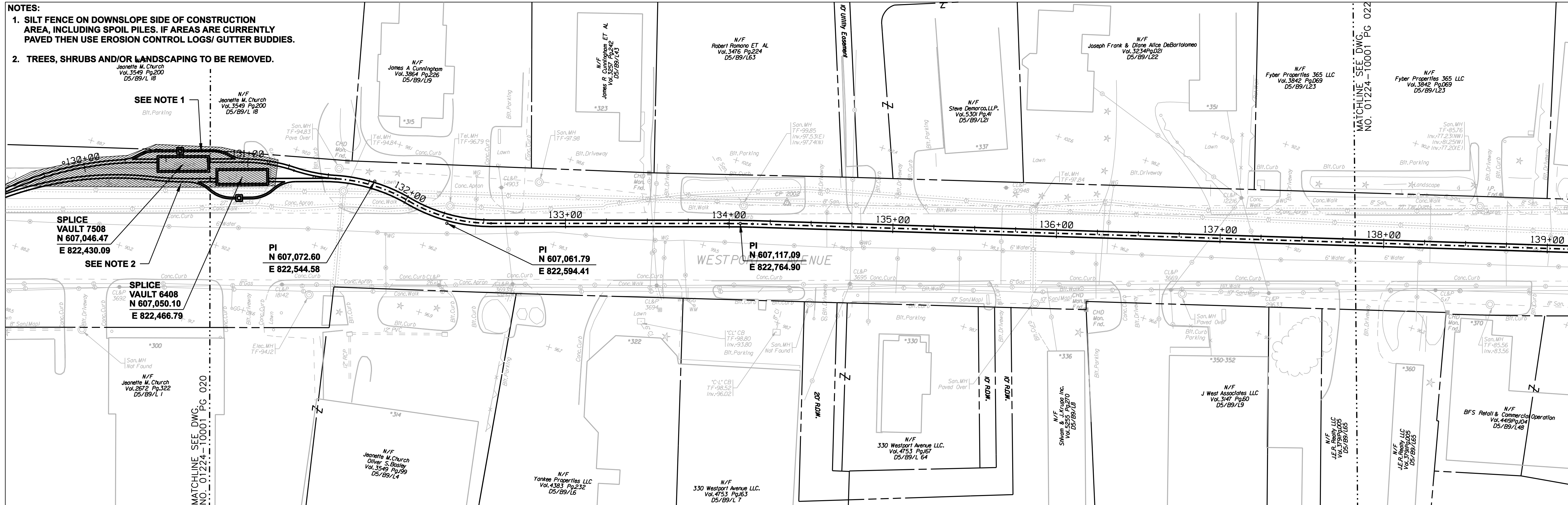
NORTHEAST UTILITIES SERVICE CO.
FOR THE CONNECTICUT LIGHT & POWER COMPANY
TITLE MIDDLETOWN-NORWALK 345KV TRANSMISSION PROJECT
CITY OF NORWALK
PLAN AND PROFILE Sta. 116+00 to 124+00

BY SEN-BMCD	CHKD	APP	APP
DATE 2-5-05	DATE	DATE	DATE
SCALE AS NOTED		DWG. NO.	
	D	01224-10001 PG 019	

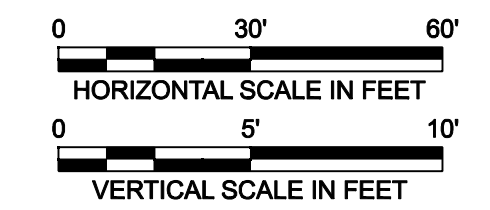
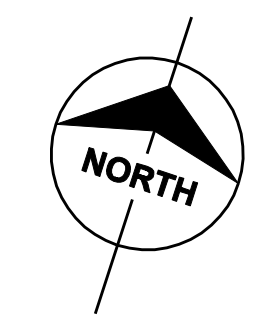
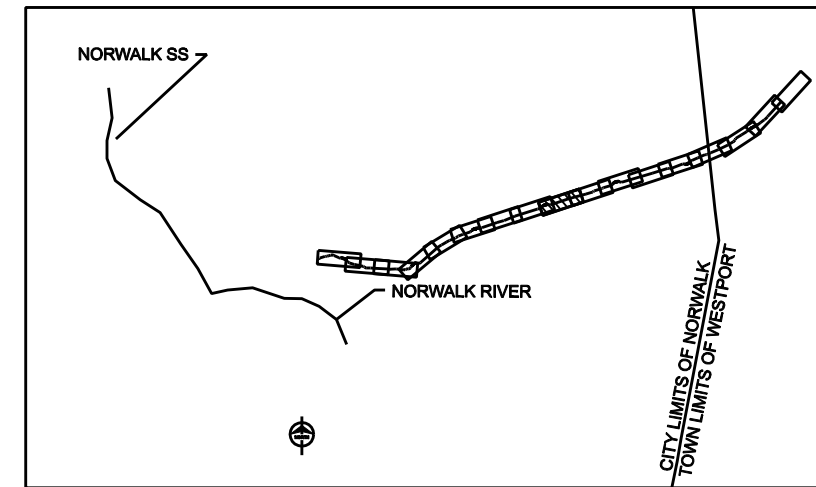
COPYRIGHT © 2005 BURNS & MCDONNELL ENGINEERING COMPANY, INC.

NOTES:

1. SILT FENCE ON DOWNSLOPE SIDE OF CONSTRUCTION AREA, INCLUDING SPOIL PILES. IF AREAS ARE CURRENTLY PAVED THEN USE EROSION CONTROL LOGS/ GUTTER BUDDIES.
2. TREES, SHRUBS AND/OR LANDSCAPING TO BE REMOVED.




COPYRIGHT © 2005 BURNS & MCDONNELL ENGINEERING COMPANY, INC.



**FOR REFERENCE ONLY
NOT FOR CONSTRUCTION**

DOCKET No. 272

no.	date	revisions	by	chk
7	5/12/06	ISSUED CSC		CTC
6	4/17/06	ISSUED CIVIL REVISED BID		CTC
5	4/17/06	ISSUED CABLE RFP		CTC
4	4/17/06	ISSUED NU 3RD REVIEW		CTC
3	1/27/06	ISSUED DOT/MUNICIPALITY REVIEW		CTC
2	1/11/06	ISSUED CIVIL RFP		CTC
1	11/10/05	ISSUED 60% PRELIMINARY		CTC



Burns & McDonnell
SINCE 1898

date	11/10/05	detailed	C. DEHART
designed	C. COURTRIGHT	checked	S. NEWLAND

MF	NO.	DATE	REVISIONS	BY	CHK	APP	APP

NORTHEAST UTILITIES SERVICE CO.

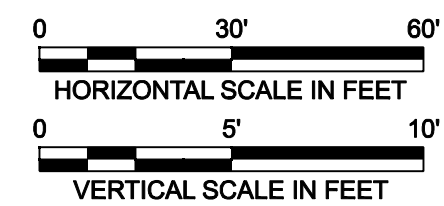
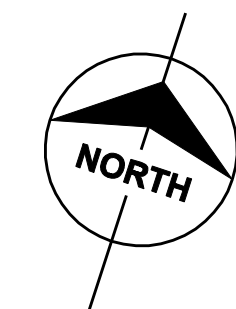
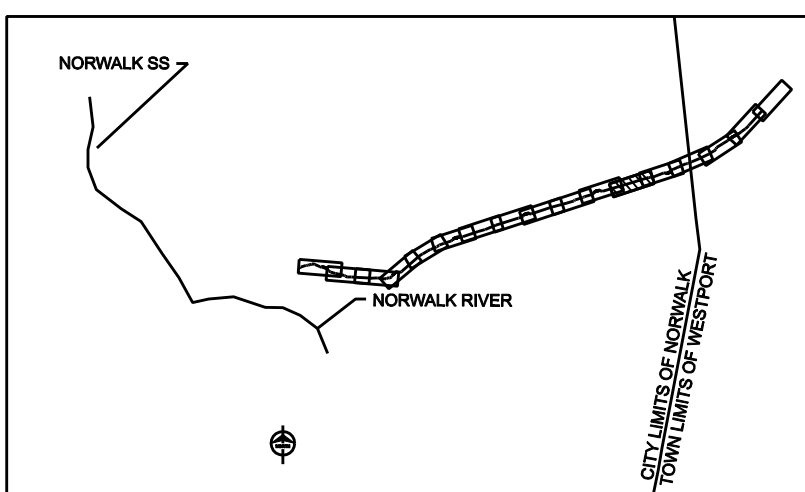
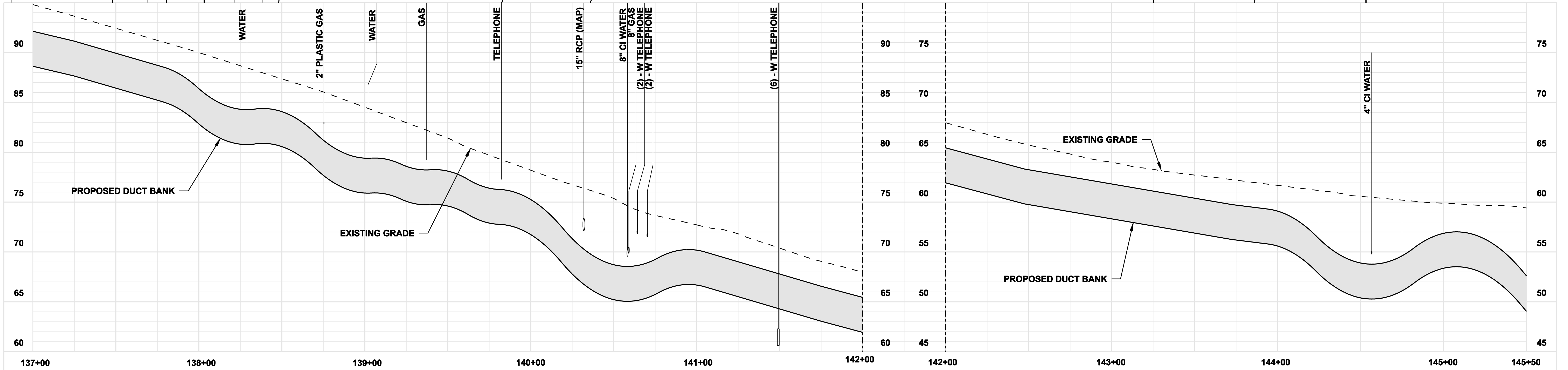
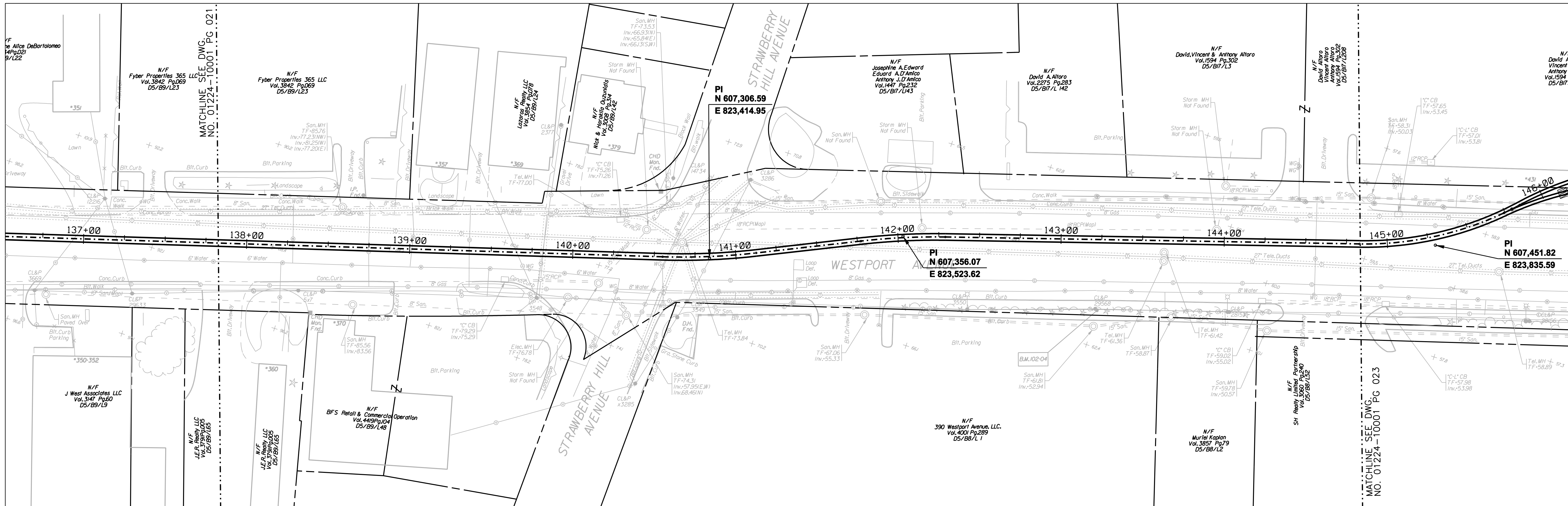
FOR THE CONNECTICUT LIGHT & POWER COMPANY

TITLE
MIDDLETOWN-NORWALK 345KV TRANSMISSION PROJECT

CITY OF NORWALK
PLAN AND PROFILE Sta. 130+00 to 139+00

BY SEN-BMCD	CHKD	APP	APP
DATE 2-5-05	DATE	DATE	DATE
SCALE AS NOTED	DWG. NO.		01224-10001 PG 021


COPYRIGHT © 2005 BURNS & MCDONNELL ENGINEERING COMPANY, INC.



**FOR REFERENCE ONLY
NOT FOR CONSTRUCTION**

DOCKET No. 272

no.	date	revisions	by	chk
7	5/12/06	ISSUED CSC		CTC
6	4/17/06	ISSUED CIVIL REVISED BID		CTC
5	4/17/06	ISSUED CABLE RFP		CTC
4	4/17/06	ISSUED NU 3RD REVIEW		CTC
3	1/27/06	ISSUED DOT/MUNICIPALITY REVIEW		CTC
2	1/11/06	ISSUED CIVIL RFP		CTC
1	11/10/05	ISSUED 60% PRELIMINARY		CTC



Burns & McDonnell
SINCE 1898

date	11/10/05	detailed	C. DEHART
designed	C. COURTRIGHT	checked	S. NEWLAND

MF	NO.	DATE	REVISIONS	BY	CHK	APP	APP

NORTHEAST UTILITIES SERVICE CO.

FOR THE CONNECTICUT LIGHT & POWER COMPANY

TITLE
MIDDLETOWN-NORWALK 345KV TRANSMISSION PROJECT

CITY OF NORWALK
PLAN AND PROFILE Sta. 137+00 to 145+50

BY SEN-BMCD	CHKD	APP	APP
DATE 2-5-05	DATE	DATE	DATE
SCALE AS NOTED	DWG. NO.		01224-10001 PG 022

NOTES:

1. SILT FENCE ON DOWNSLOPE SIDE OF CONSTRUCTION AREA, INCLUDING SPOIL PILES. IF AREAS ARE CURRENTLY PAVED THEN USE EROSION CONTROL LOGS/ GUTTER BUDDIES.
2. TREES, SHRUBS AND/OR LANDSCAPING TO BE REMOVED.

SPLICE VAULT 7509
N 607,551.27
E 823,990.14

SPLICE VAULT 6409
N 607,553.82
E 824,026.93

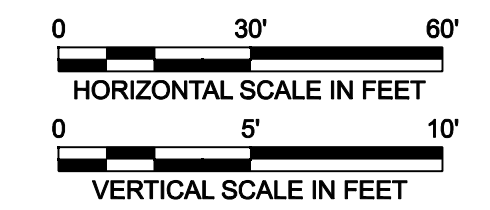
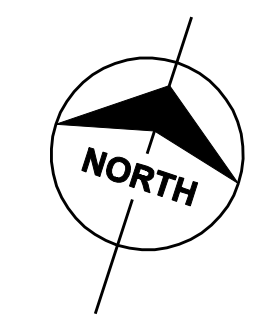
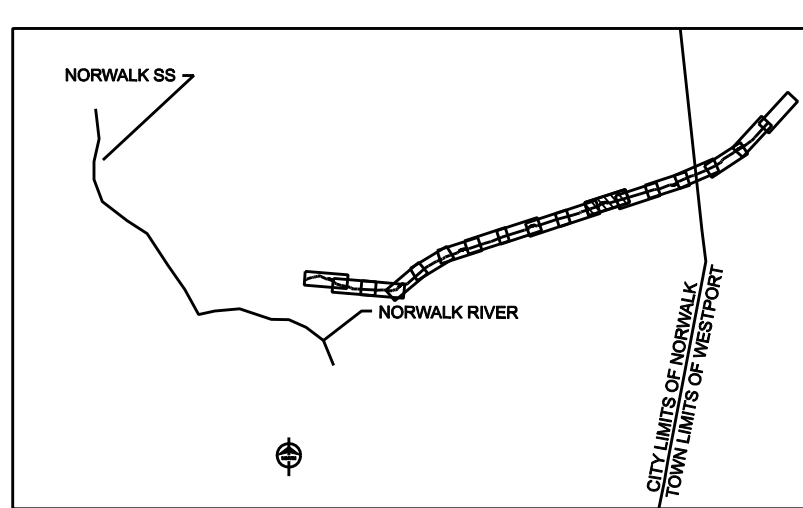
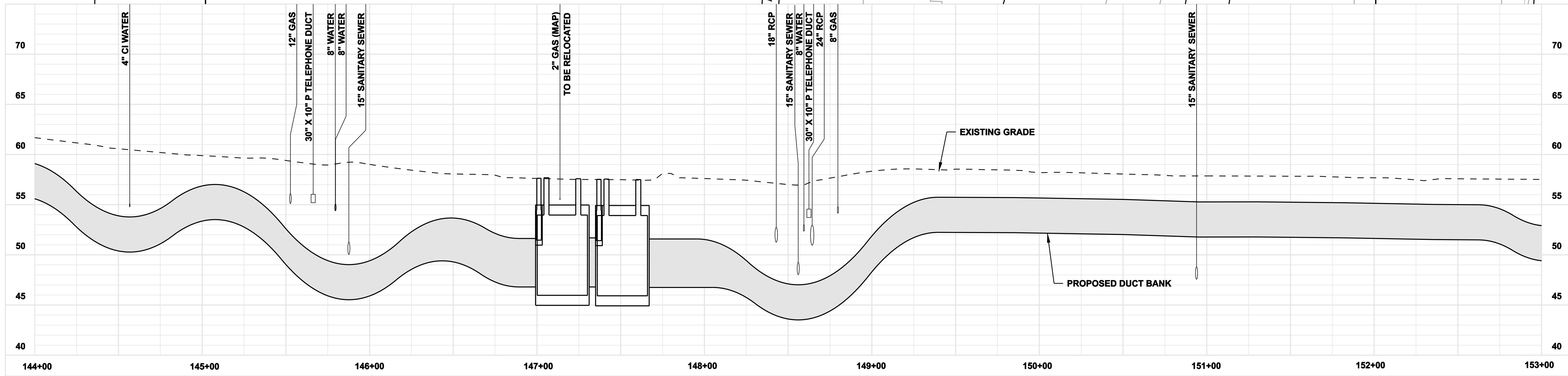
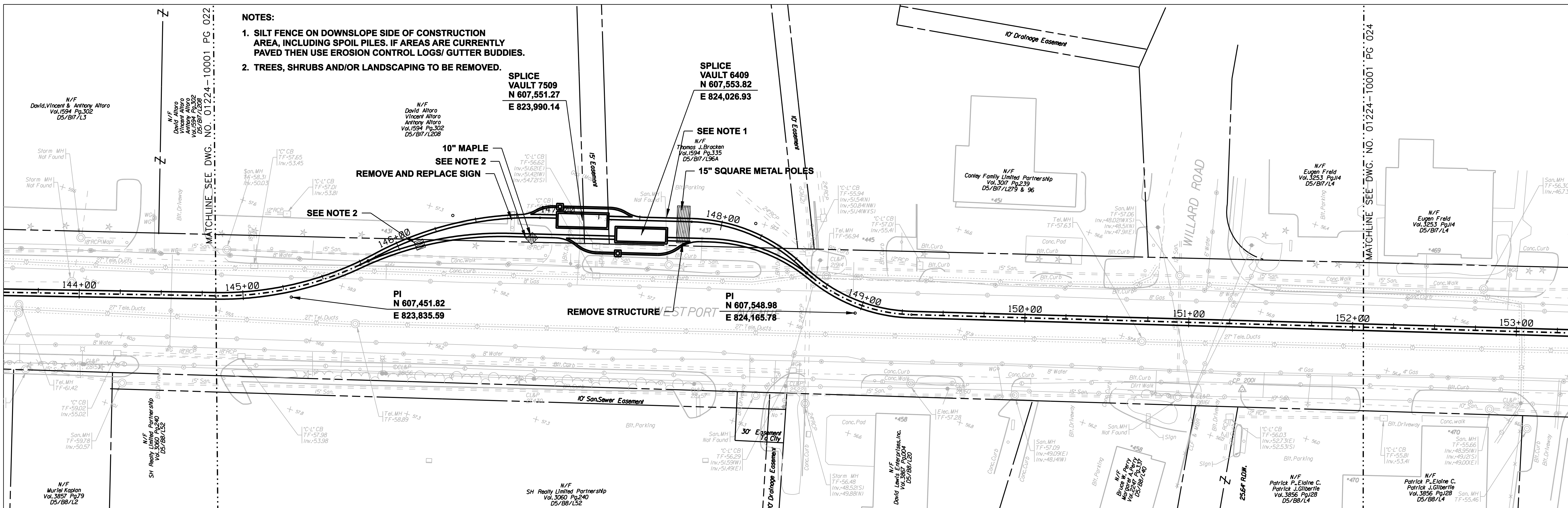
10" MAPLE
REMOVE AND REPLACE SIGN
SEE NOTE 2

15" SQUARE METAL POLES
SEE NOTE 1

REMOVE STRUCTURE EST PORT

PI
N 607,451.82
E 823,835.59

PI
N 607,548.98
E 824,165.78



**FOR REFERENCE ONLY
NOT FOR CONSTRUCTION**

DOCKET No. 272

no.	date	revisions	by	chk
7	5/12/06	ISSUED CSC		CTC
6	4/17/06	ISSUED CIVIL REVISED BID		CTC
5	4/17/06	ISSUED CABLE RFP		CTC
4	4/17/06	ISSUED NU 3RD REVIEW		CTC
3	1/27/06	ISSUED DOT/MUNICIPALITY REVIEW		CTC
2	1/11/06	ISSUED CIVIL RFP		CTC
1	11/10/05	ISSUED 60% PRELIMINARY		CTC

Burns & McDonnell
SINCE 1898

date 11/10/05 detailed C. DEHART
designed C. COURTRIGHT checked S. NEWLAND

MF	NO.	DATE	REVISIONS	BY	CHK	APP	APP

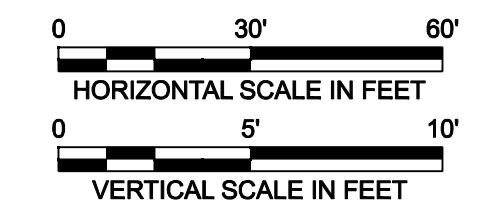
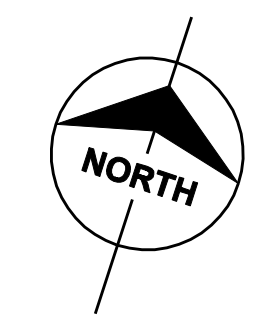
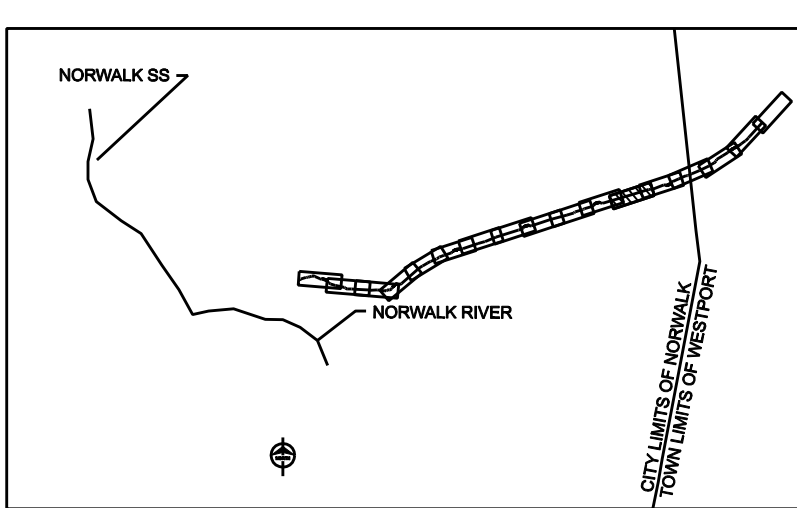
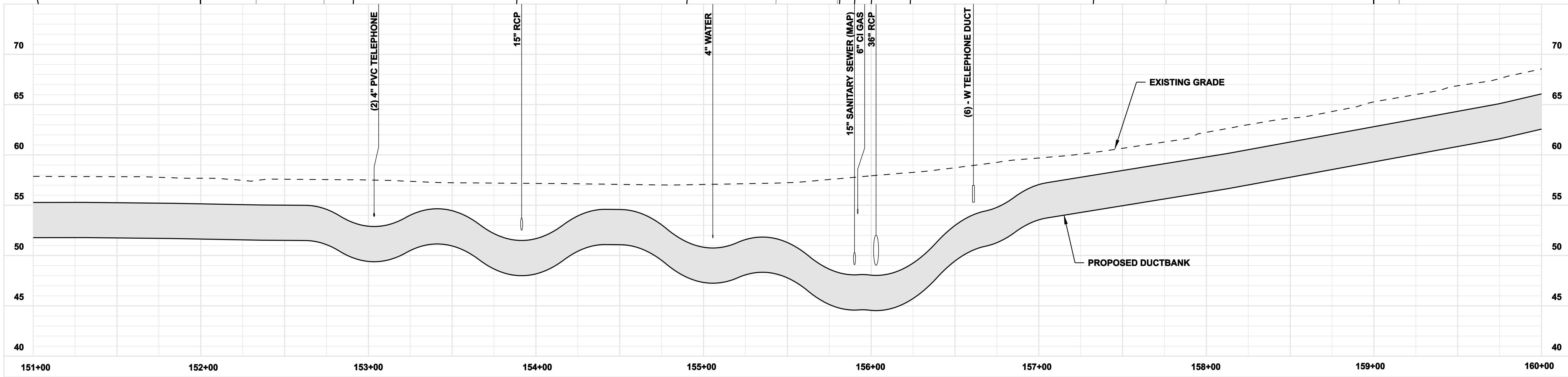
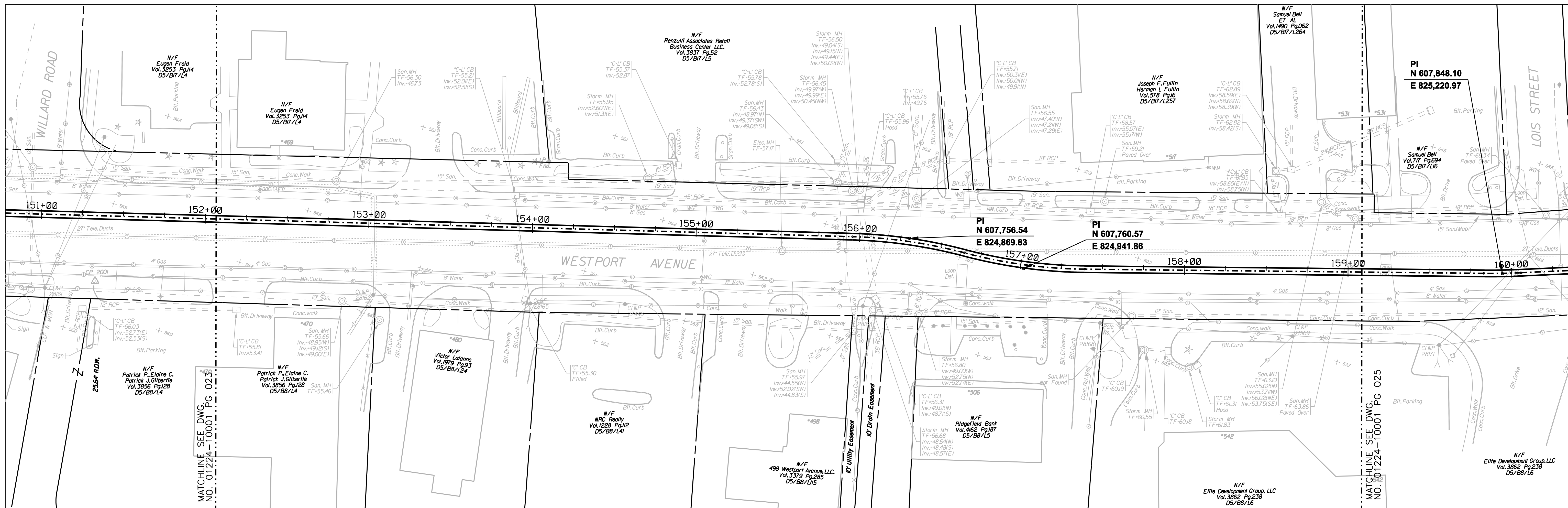
NORTHEAST UTILITIES SERVICE CO.

FOR THE CONNECTICUT LIGHT & POWER COMPANY

MIDDLETOWN-NORWALK 345KV TRANSMISSION PROJECT

CITY OF NORWALK
PLAN AND PROFILE Sta. 144+00 to 153+00

BY SEN-BMCD	CHKD	APP	APP
DATE 2-5-05	DATE	DATE	DATE
SCALE AS NOTED		DWG. NO.	
		01224-10001 PG 023	



FOR REFERENCE ONLY
NOT FOR CONSTRUCTION

DOCKET No. 272

no.	date	revisions	by	chk
7	5/12/06	ISSUED CSC		CTC
6	4/17/06	ISSUED CIVIL REVISED BID		CTC
5	4/17/06	ISSUED CABLE RFP		CTC
4	4/17/06	ISSUED NU 3RD REVIEW		CTC
3	1/27/06	ISSUED DOT/MUNICIPALITY REVIEW		CTC
2	1/11/06	ISSUED CIVIL RFP		CTC
1	11/10/05	ISSUED 60% PRELIMINARY		CTC



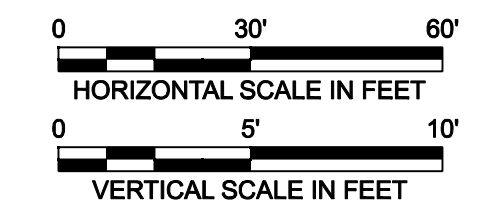

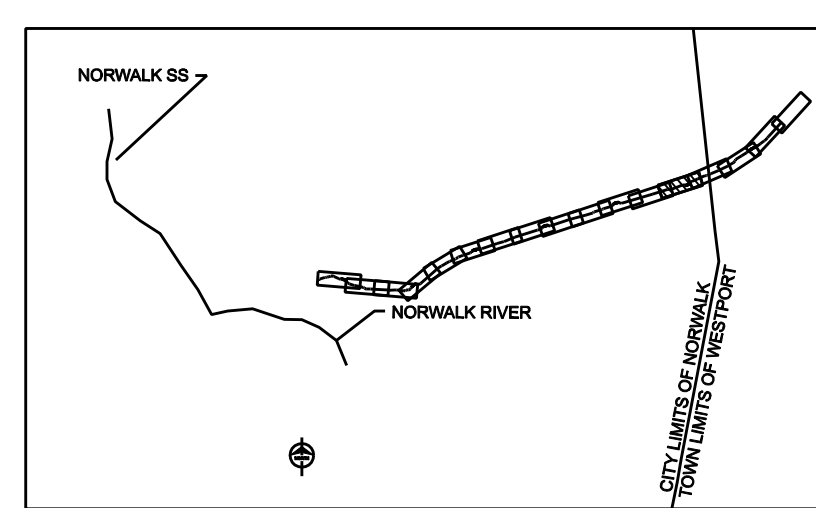
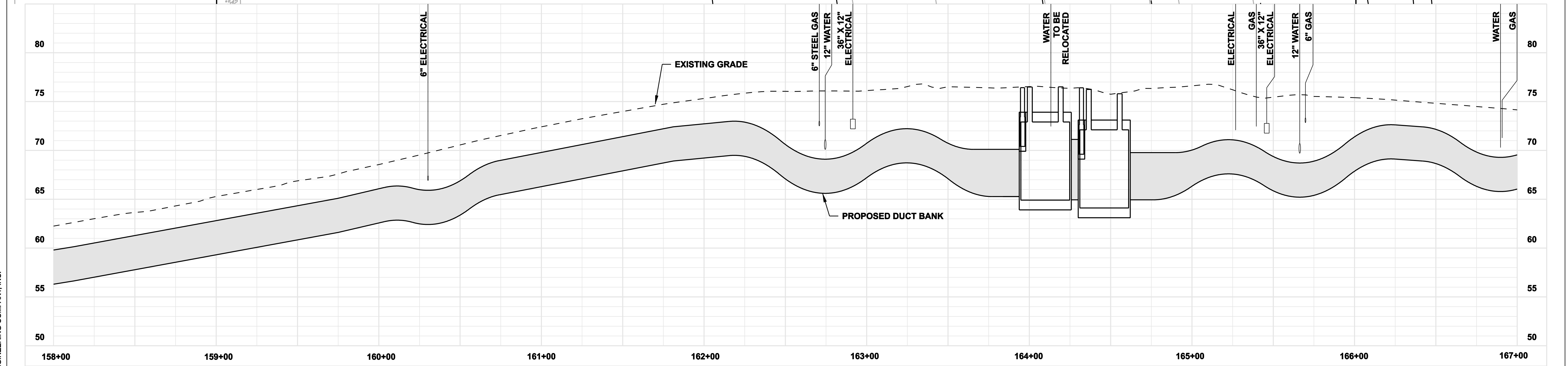
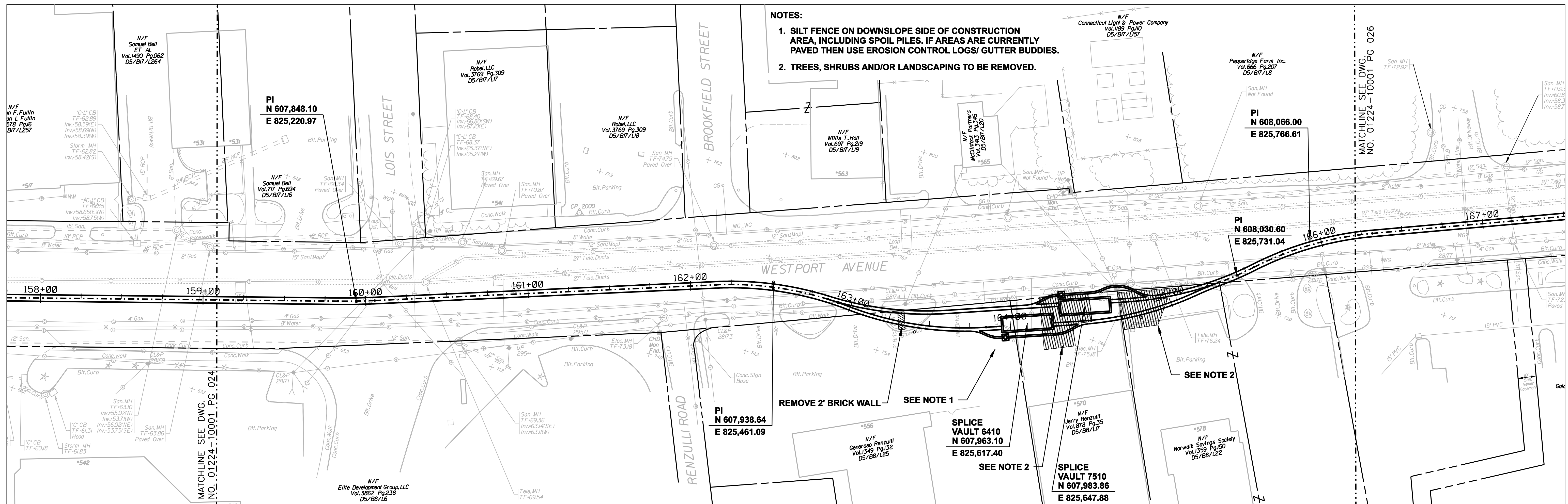
date 11/10/05
designed C. COURTRIGHT
detailed C. DEHART
checked S. NEWLAND

MF	NO.	DATE	REVISIONS	BY	CHK	APP	APP

NORTHEAST UTILITIES SERVICE CO.			
FOR THE CONNECTICUT LIGHT & POWER COMPANY			
TITLE MIDDLETOWN-NORWALK 345KV TRANSMISSION PROJECT			
CITY OF NORWALK PLAN AND PROFILE Sta. 151+00 to 160+00			
BY SEN-BMCD	CHKD	APP	APP
DATE 2-5-05	DATE	DATE	DATE
SCALE AS NOTED	DWG. NO. 01224-10001 PG 024		

COPYRIGHT © 2005 BURNS & McDONNELL ENGINEERING COMPANY, INC.

- NOTES:**
1. SILT FENCE ON DOWNSLOPE SIDE OF CONSTRUCTION AREA, INCLUDING SPOIL PILES. IF AREAS ARE CURRENTLY PAVED THEN USE EROSION CONTROL LOGS/ GUTTER BUDDIES.
 2. TREES, SHRUBS AND/OR LANDSCAPING TO BE REMOVED.



**FOR REFERENCE ONLY
NOT FOR CONSTRUCTION**

DOCKET No. 272

no.	date	revisions	by	chk
7	5/12/06	ISSUED CSC		CTC
6	4/17/06	ISSUED CIVIL REVISED BID		CTC
5	4/17/06	ISSUED CABLE RFP		CTC
4	4/17/06	ISSUED NU 3RD REVIEW		CTC
3	1/27/06	ISSUED DOT/MUNICIPALITY REVIEW		CTC
2	1/11/06	ISSUED CIVIL RFP		CTC
1	11/10/05	ISSUED 60% PRELIMINARY		CTC

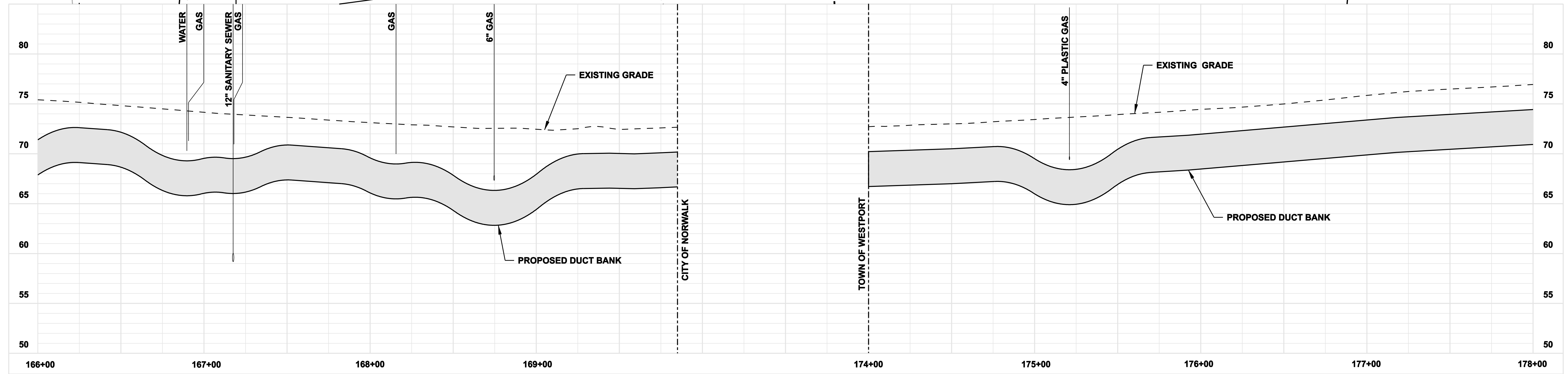
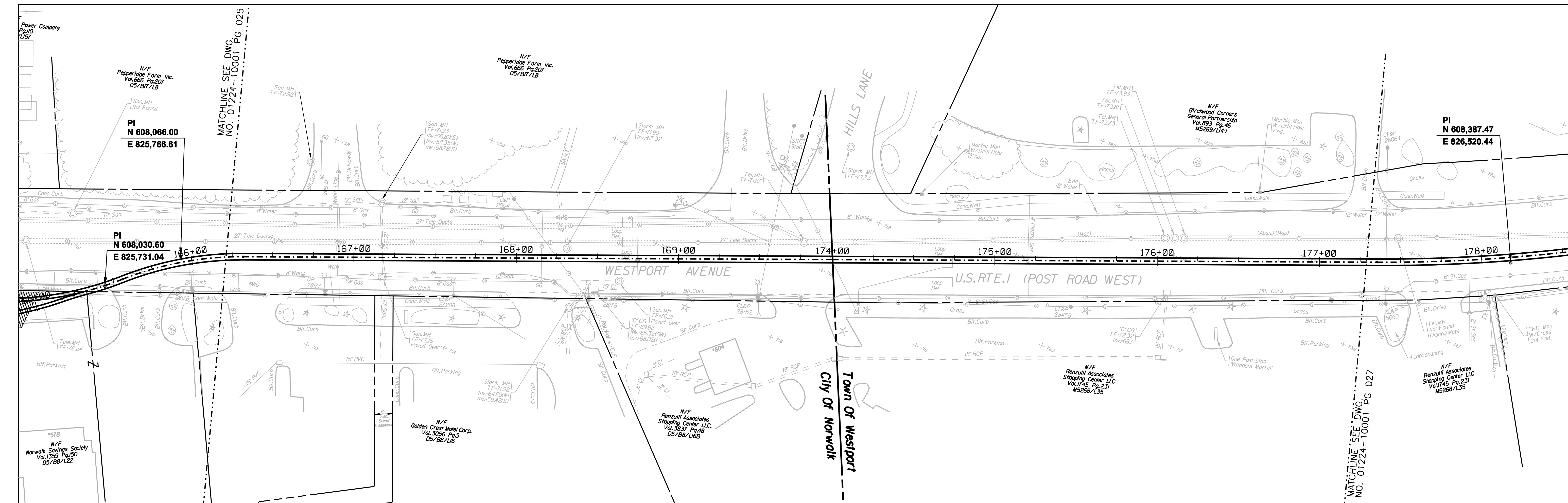


date 11/10/05
designed C. COURTRIGHT
detailed C. DEHART
checked S. NEWLAND

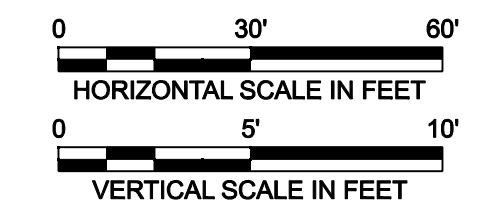
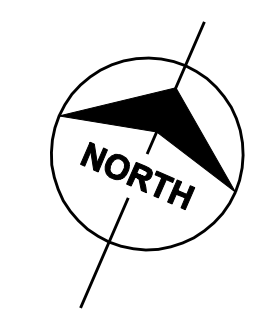
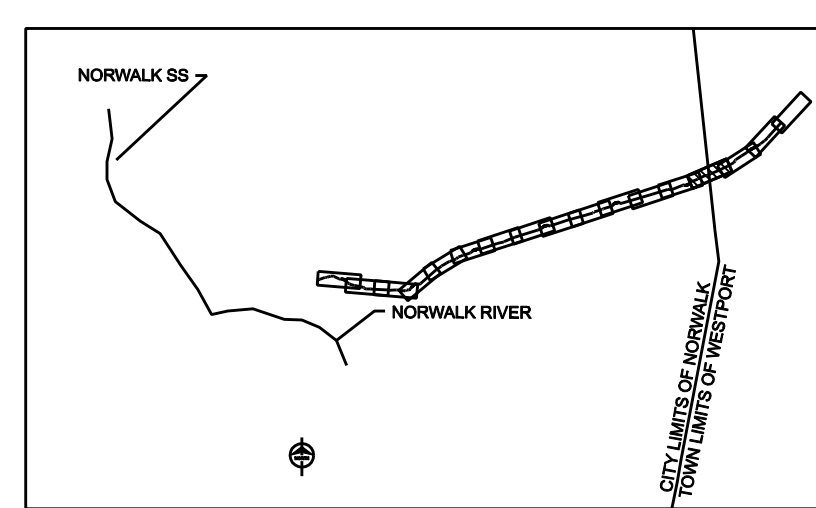
MF	NO.	DATE	REVISIONS	BY	CHK	APP	APP

NORTHEAST UTILITIES SERVICE CO.			
FOR THE CONNECTICUT LIGHT & POWER COMPANY			
TITLE MIDDLETOWN-NORWALK 345KV TRANSMISSION PROJECT			
CITY OF NORWALK PLAN AND PROFILE Sta. 158+00 to 167+00			
BY SEN-BMCD	CHKD	APP	APP
DATE 2-5-05	DATE	DATE	DATE
SCALE AS NOTED	DWG. NO. 01224-10001 PG 025		

COPYRIGHT © 2005 BURNS & McDONNELL ENGINEERING COMPANY, INC.



COPYRIGHT © 2005 BURNS & MCDONNELL ENGINEERING COMPANY, INC.



**FOR REFERENCE ONLY
NOT FOR CONSTRUCTION**

DOCKET No. 272

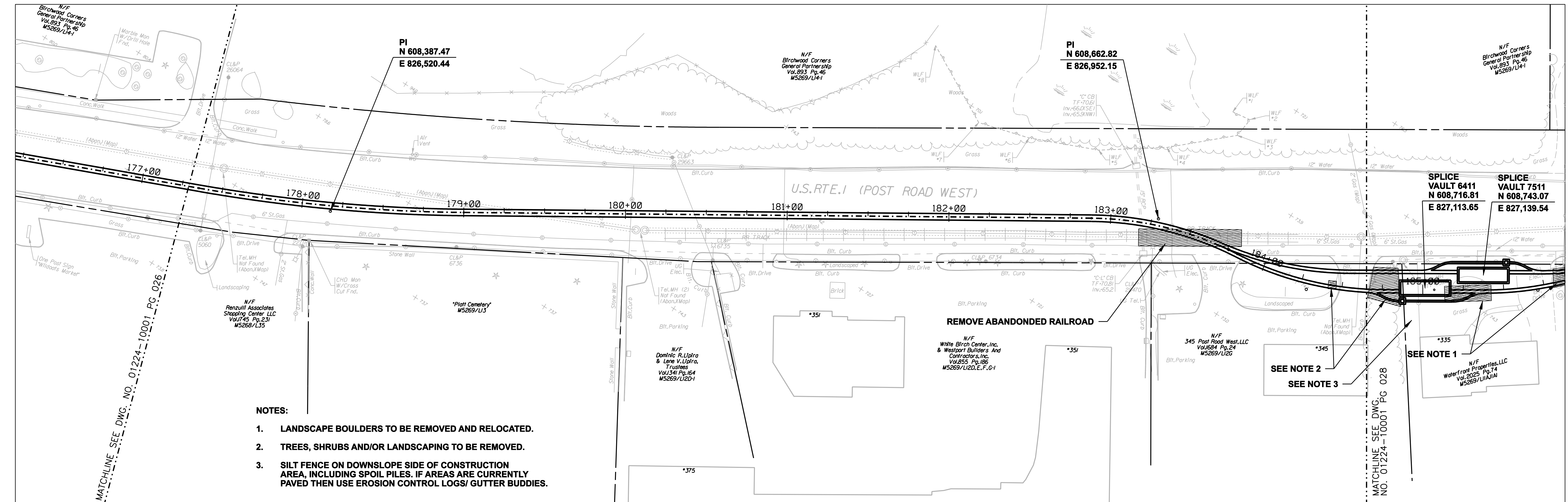
no.	date	revisions	by	chk
7	5/12/06	ISSUED CSC		CTC
6	4/17/06	ISSUED CIVIL REVISED BID		CTC
5	4/17/06	ISSUED CABLE RFP		CTC
4	4/17/06	ISSUED NU 3RD REVIEW		CTC
3	1/27/06	ISSUED DOT/MUNICIPALITY REVIEW		CTC
2	1/11/06	ISSUED CIVIL RFP		CTC
1	11/10/05	ISSUED 60% PRELIMINARY		CTC



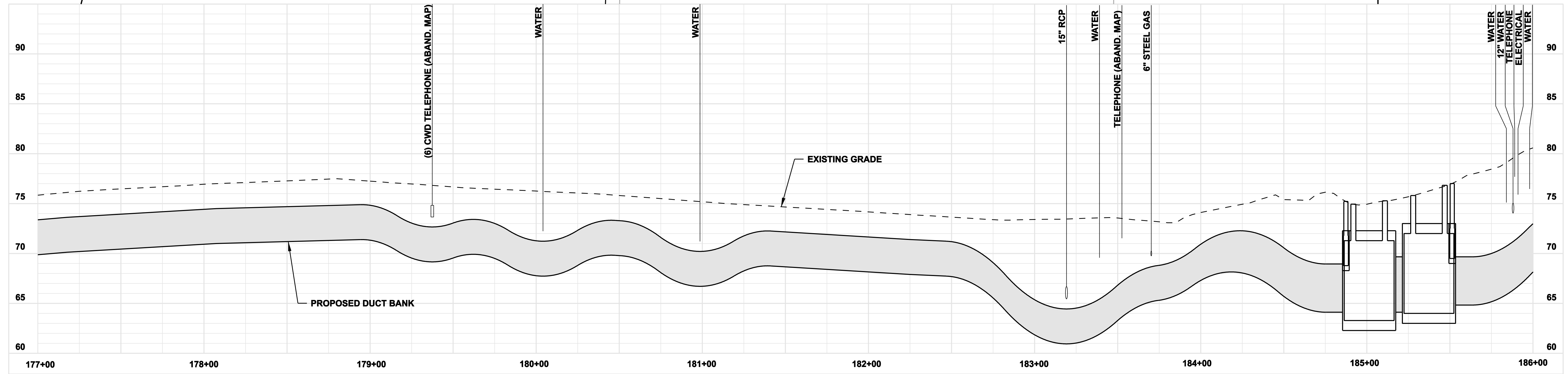
date 11/10/05
designed C. COURTRIGHT
detailed C. DEHART
checked S. NEWLAND

MF	NO.	DATE	REVISIONS	BY	CHK	APP	APP

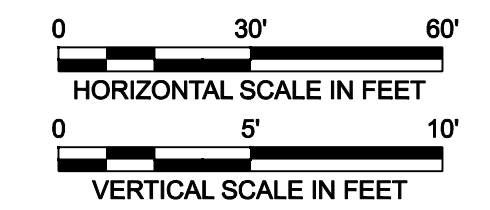

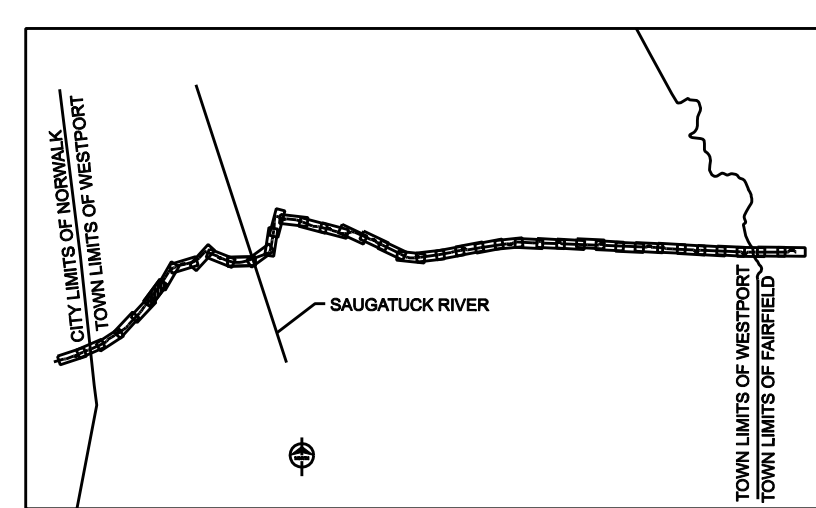
NORTHEAST UTILITIES SERVICE CO.			
FOR THE CONNECTICUT LIGHT & POWER COMPANY			
TITLE MIDDLETOWN-NORWALK 345KV TRANSMISSION PROJECT			
CITY OF NORWALK PLAN AND PROFILE Sta. 166+00 to 178+00			
BY SEN-BMCD	CHKD	APP	APP
DATE 2-5-05	DATE	DATE	DATE
SCALE AS NOTED	DWG. NO. 01224-10001 PG 026		



- NOTES:**
1. LANDSCAPE BOULDERS TO BE REMOVED AND RELOCATED.
 2. TREES, SHRUBS AND/OR LANDSCAPING TO BE REMOVED.
 3. SILT FENCE ON DOWNSLOPE SIDE OF CONSTRUCTION AREA, INCLUDING SPOIL PILES. IF AREAS ARE CURRENTLY PAVED THEN USE EROSION CONTROL LOGS/ GUTTER BUDDIES.



COPYRIGHT © 2005 BURNS & MCDONNELL ENGINEERING COMPANY, INC.



**FOR REFERENCE ONLY
NOT FOR CONSTRUCTION**

DOCKET No. 272

no.	date	revisions	by	chk
7	5/12/06	ISSUED CSC		CTC
6	4/17/06	ISSUED CIVIL REVISED BID		CTC
5	4/17/06	ISSUED CABLE RFP		CTC
4	4/17/06	ISSUED NU 3RD REVIEW		CTC
3	1/27/06	ISSUED DOT/MUNICIPALITY REVIEW		CTC
2	1/11/06	ISSUED CIVIL RFP		CTC
1	11/10/05	ISSUED 60% PRELIMINARY		CTC

date	11/10/05	detailed	L. ROWSE
designed	C. COURTRIGHT	checked	S. NEWLAND

MF	NO.	DATE	REVISIONS	BY	CHK	APP	APP

NORTHEAST UTILITIES SERVICE CO.

FOR THE CONNECTICUT LIGHT & POWER COMPANY

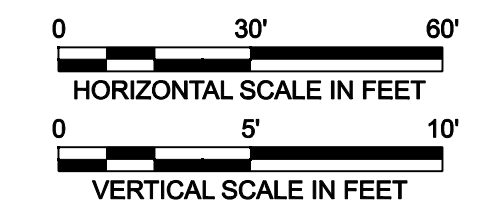

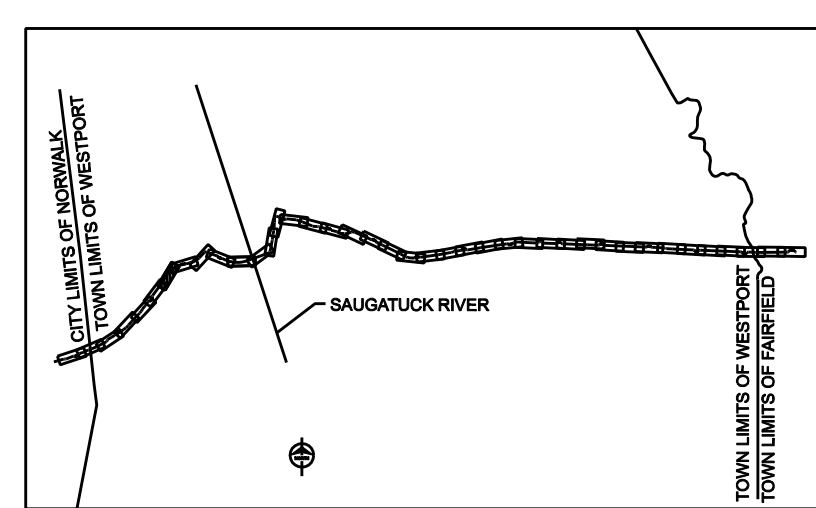
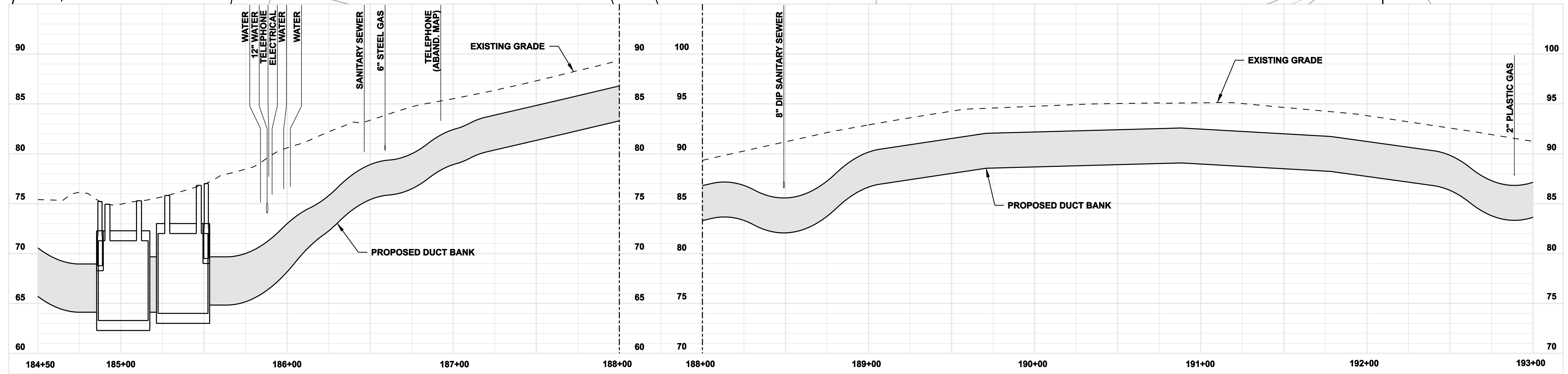
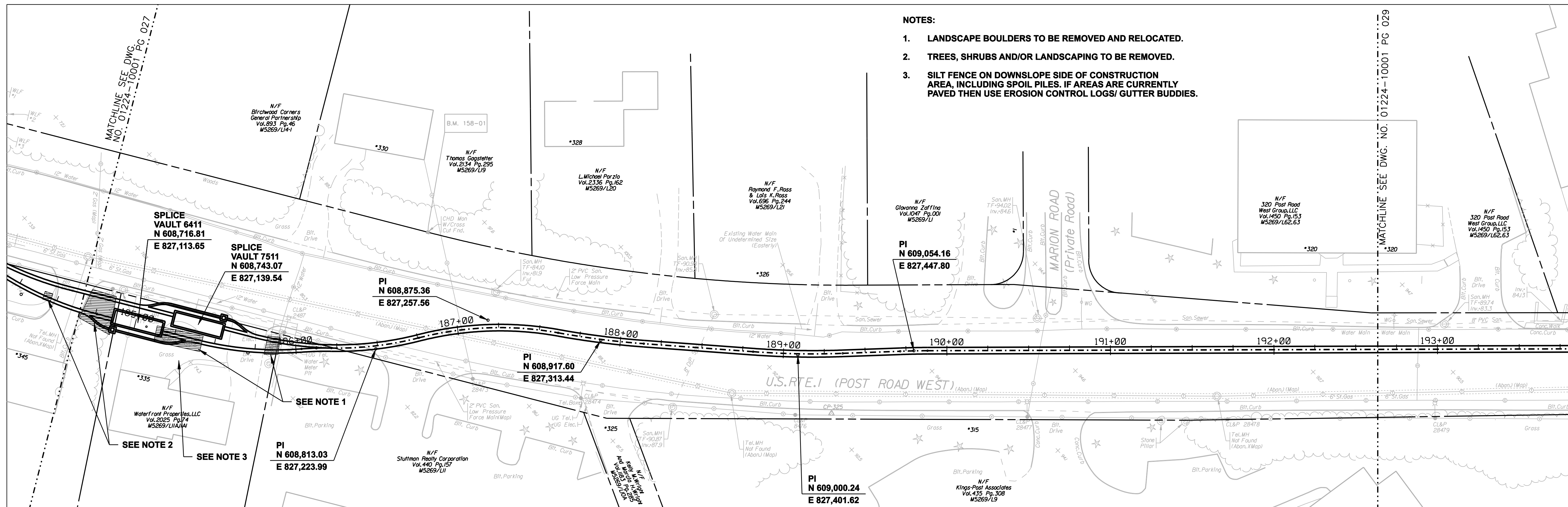
TITLE: MIDDLETOWN-NORWALK 345KV TRANSMISSION PROJECT

TOWN OF WESTPORT
PLAN AND PROFILE Sta. 177+00 to 186+00

BY SEN-BMCD	CHKD	APP	APP
DATE 2-5-05	DATE	DATE	DATE
SCALE AS NOTED	DWG. NO. 01224-10001 PG 027		

NOTES:

1. LANDSCAPE BOULDERS TO BE REMOVED AND RELOCATED.
2. TREES, SHRUBS AND/OR LANDSCAPING TO BE REMOVED.
3. SILT FENCE ON DOWNSLOPE SIDE OF CONSTRUCTION AREA, INCLUDING SPOIL PILES. IF AREAS ARE CURRENTLY PAVED THEN USE EROSION CONTROL LOGS/ GUTTER BUDDIES.



**FOR REFERENCE ONLY
NOT FOR CONSTRUCTION**

DOCKET No. 272

no.	date	revisions	by	chk
7	5/12/06	ISSUED CSC		CTC
6	4/17/06	ISSUED CIVIL REVISED BID		CTC
5	4/17/06	ISSUED CABLE RFP		CTC
4	4/17/06	ISSUED NU 3RD REVIEW		CTC
3	1/27/06	ISSUED DOT/MUNICIPALITY REVIEW		CTC
2	1/11/06	ISSUED CIVIL RFP		CTC
1	11/10/05	ISSUED 60% PRELIMINARY		CTC



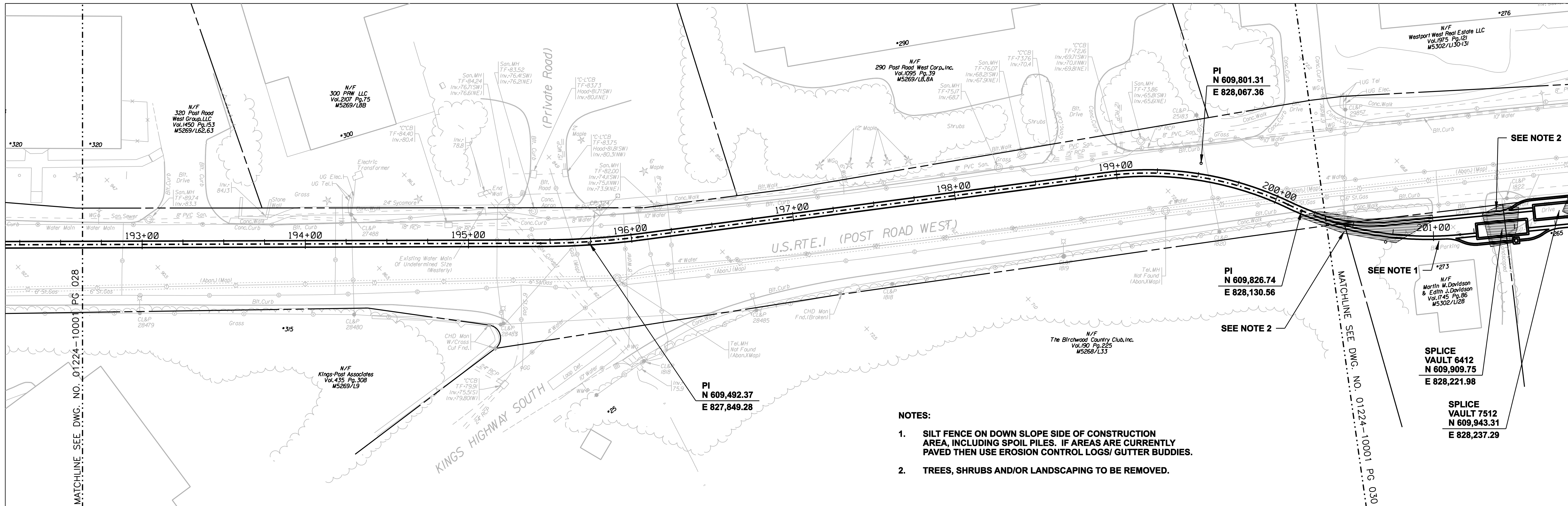
date 11/10/05
designed C. COURTRIGHT
detailed L. ROWSE
checked S. NEWLAND

MF	NO.	DATE	REVISIONS	BY	CHK	APP	APP

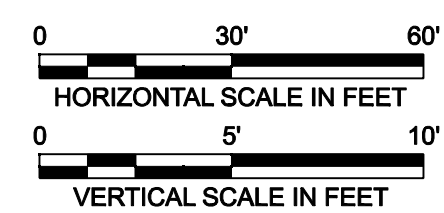

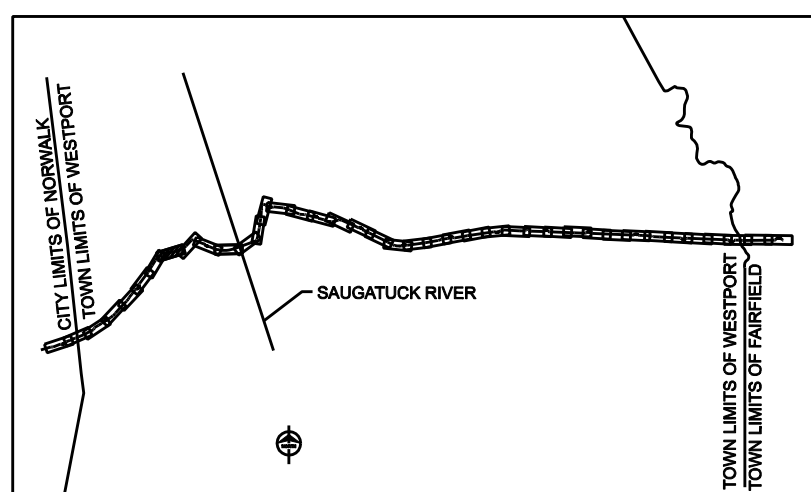
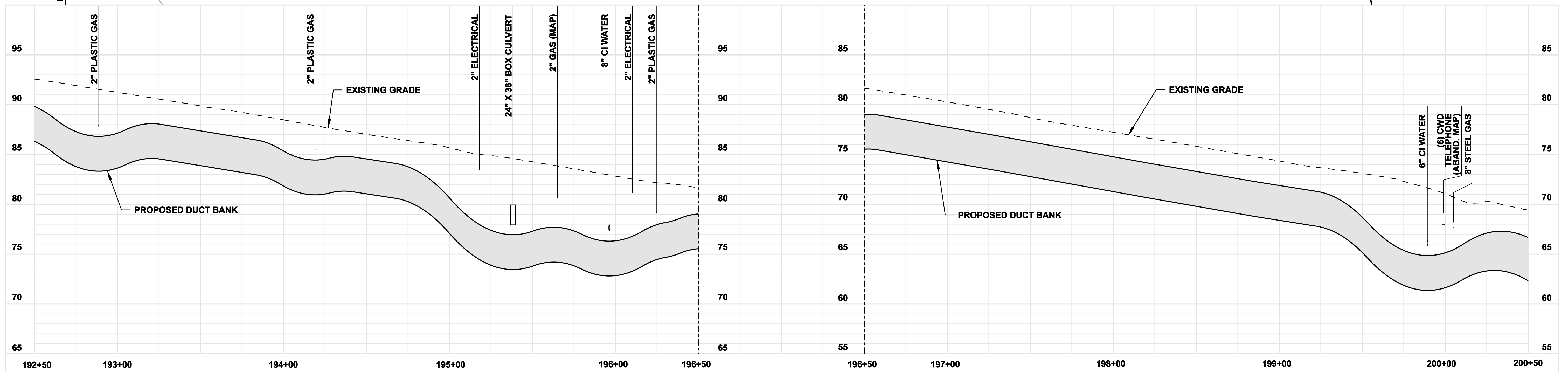
NORTHEAST UTILITIES SERVICE CO.
FOR THE CONNECTICUT LIGHT & POWER COMPANY
TITLE MIDDLETOWN-NORWALK 345KV TRANSMISSION PROJECT
TOWN OF WESTPORT
PLAN AND PROFILE Sta. 184+50 to 193+00

BY SEN-BMCD	CHKD	APP	APP
DATE 2-5-05	DATE	DATE	DATE
SCALE AS NOTED	DWG. NO. 01224-10001 PG 028		

COPYRIGHT © 2005 BURNS & McDONNELL ENGINEERING COMPANY, INC.



- NOTES:**
- SILT FENCE ON DOWN SLOPE SIDE OF CONSTRUCTION AREA, INCLUDING SPOIL PILES. IF AREAS ARE CURRENTLY PAVED THEN USE EROSION CONTROL LOGS/ GUTTER BUDDIES.**
 - TREES, SHRUBS AND/OR LANDSCAPING TO BE REMOVED.**



**FOR REFERENCE ONLY
NOT FOR CONSTRUCTION**

DOCKET No. 272

no.	date	revisions	by	chk
7	5/12/06	ISSUED CSC		CTC
6	4/17/06	ISSUED CIVIL REVISED BID		CTC
5	4/17/06	ISSUED CABLE RFP		CTC
4	4/17/06	ISSUED NU 3RD REVIEW		CTC
3	1/27/06	ISSUED DOT/MUNICIPALITY REVIEW		CTC
2	1/11/06	ISSUED CIVIL RFP		CTC
1	11/10/05	ISSUED 60% PRELIMINARY		CTC

Burns & McDonnell
SINCE 1898

date: 11/10/05
designed: C. COURTRIGHT

detailed: L. ROWSE
checked: S. NEWLAND

MF	NO.	DATE	REVISIONS	BY	CHK	APP	APP

NORTHEAST UTILITIES SERVICE CO.

FOR THE CONNECTICUT LIGHT & POWER COMPANY

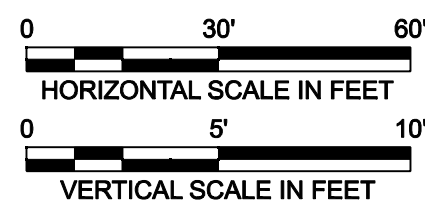

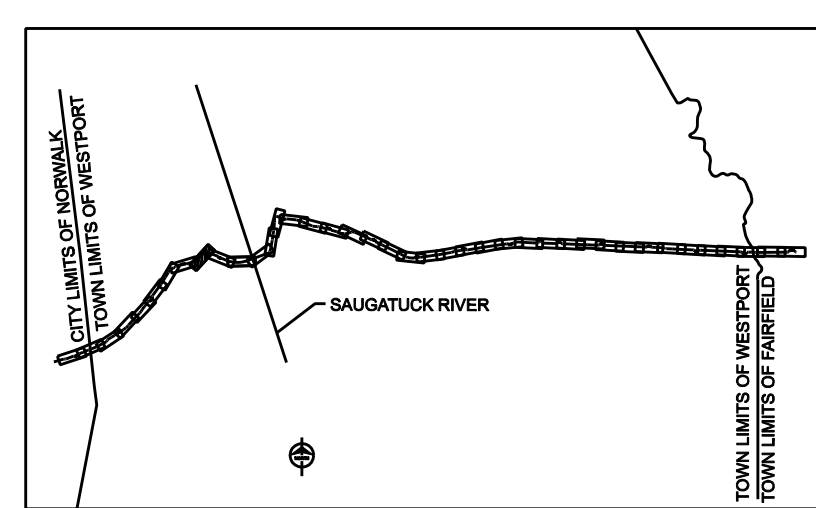
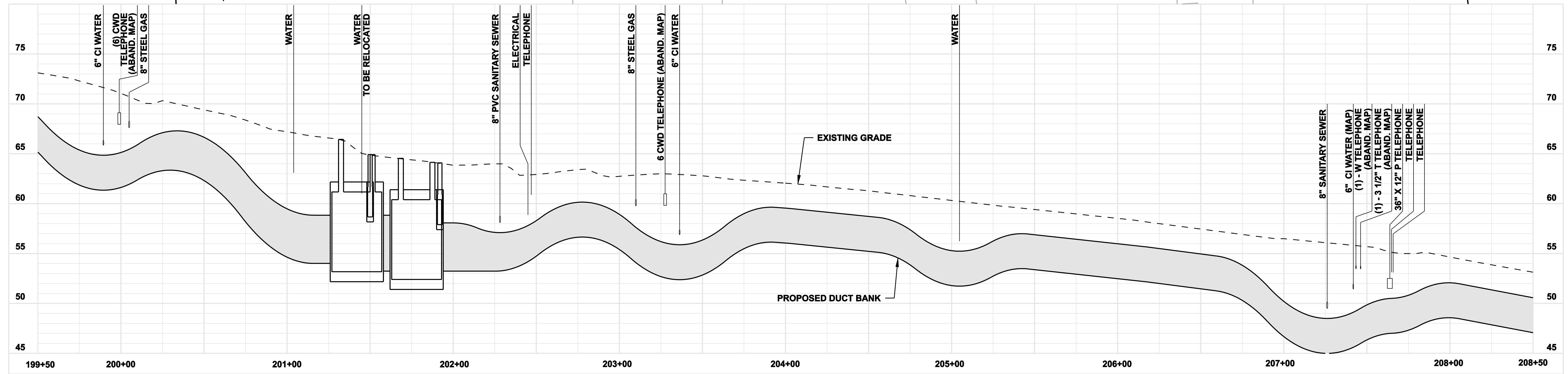
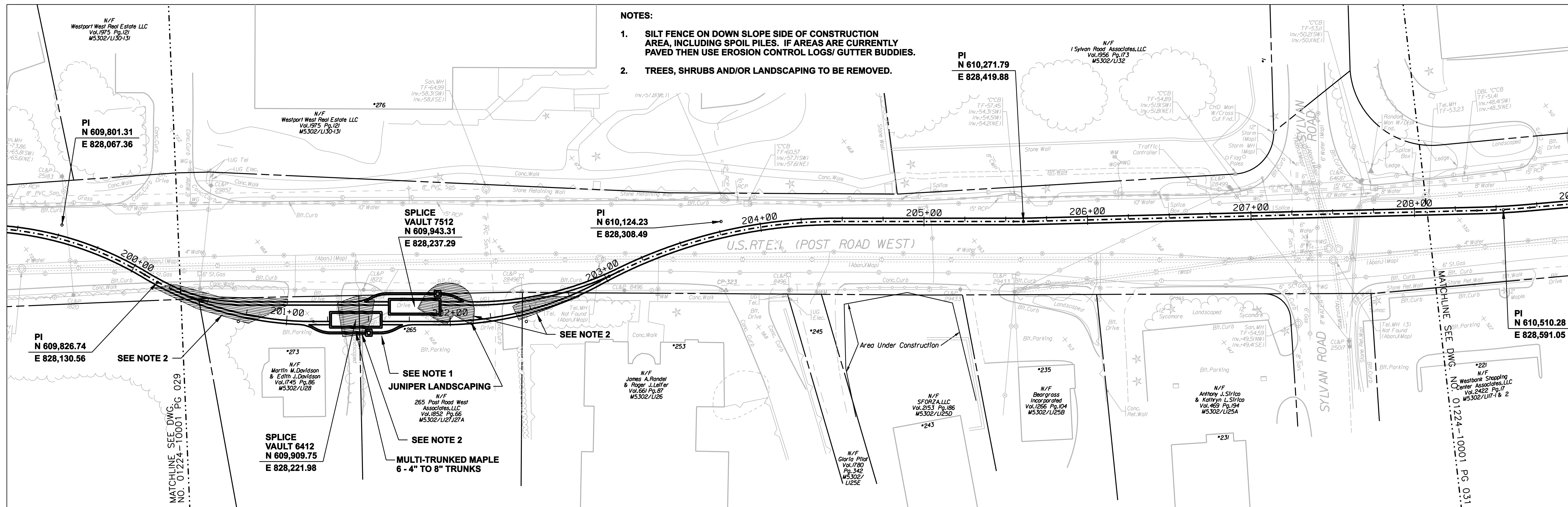
TITLE: MIDDLETOWN-NORWALK 345KV TRANSMISSION PROJECT

TOWN OF WESTPORT
PLAN AND PROFILE Sta. 192+50 to 200+50

BY SEN-BMCD	CHKD	APP	APP
DATE 2-5-05	DATE	DATE	DATE
SCALE AS NOTED	D	DWG. NO. 01224-10001 PG 029	

NOTES:

- SILT FENCE ON DOWN SLOPE SIDE OF CONSTRUCTION AREA, INCLUDING SPOIL PILES. IF AREAS ARE CURRENTLY PAVED THEN USE EROSION CONTROL LOGS/ GUTTER BUDDIES.**
- TREES, SHRUBS AND/OR LANDSCAPING TO BE REMOVED.**



**FOR REFERENCE ONLY
NOT FOR CONSTRUCTION**

DOCKET No. 272

no.	date	revisions	by	chk
7	5/12/06	ISSUED CSC		CTC
6	4/17/06	ISSUED CIVIL REVISED BID		CTC
5	4/17/06	ISSUED CABLE RFP		CTC
4	4/17/06	ISSUED NU 3RD REVIEW		CTC
3	1/27/06	ISSUED DOT/MUNICIPALITY REVIEW		CTC
2	1/11/06	ISSUED CIVIL RFP		CTC
1	11/10/05	ISSUED 60% PRELIMINARY		CTC

Burns & McDonnell
SINCE 1898

date: 11/10/05
designed: C. COURTRIGHT
detailed: L. ROWSE
checked: S. NEWLAND

MF	NO.	DATE	REVISIONS	BY	CHK	APP	APP

NORTHEAST UTILITIES SERVICE CO.

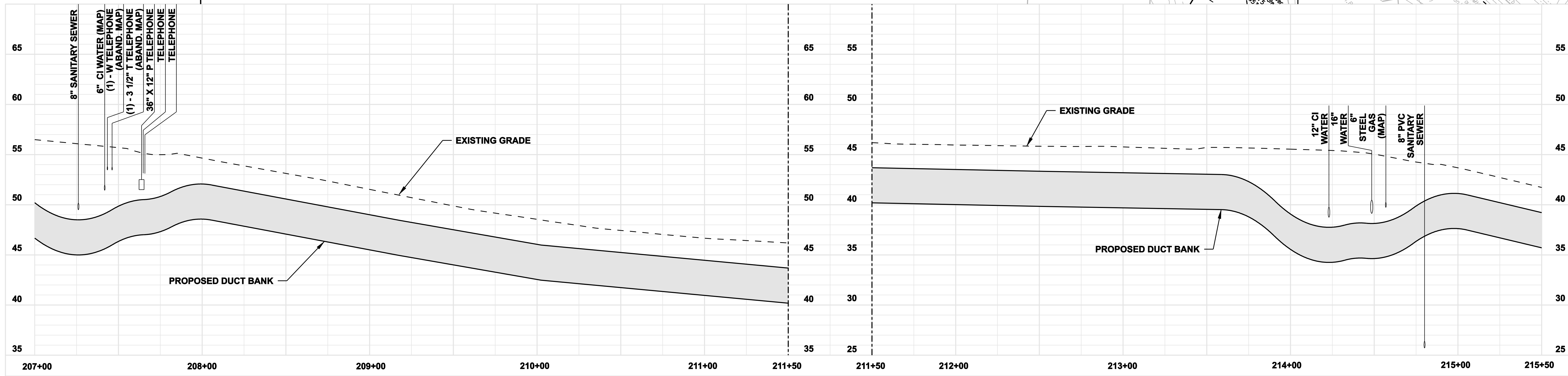
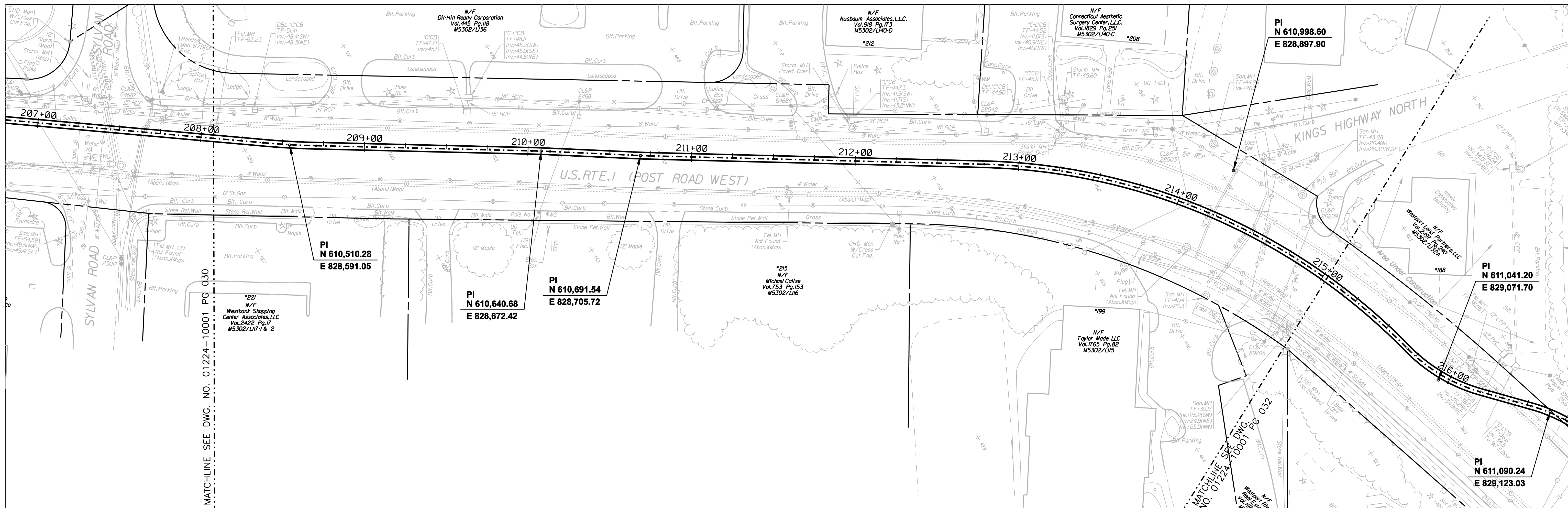
FOR THE CONNECTICUT LIGHT & POWER COMPANY

TITLE: MIDDLETOWN-NORWALK 345KV TRANSMISSION PROJECT

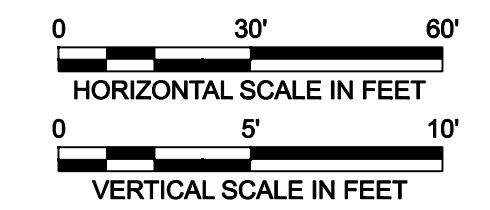

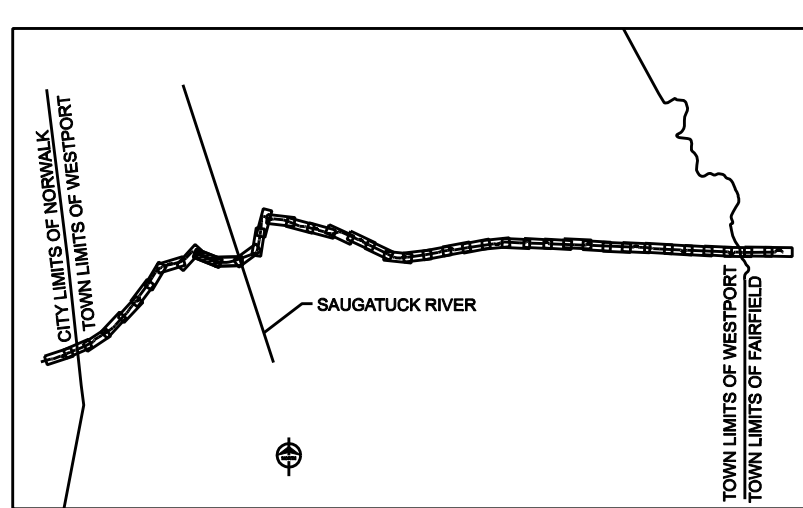
TOWN OF WESTPORT
PLAN AND PROFILE Sta. 199+50 to 208+50

BY SEN-BMCD	CHKD	APP	APP
DATE 2-5-05	DATE	DATE	DATE
SCALE AS NOTED	D	DWG. NO. 01224-10001 PG 030	

COPYRIGHT © 2005 BURNS & McDONNELL ENGINEERING COMPANY, INC.



COPYRIGHT © 2005 BURNS & MCDONNELL ENGINEERING COMPANY, INC.



FOR REFERENCE ONLY
NOT FOR CONSTRUCTION

DOCKET No. 272

no.	date	revisions	by	chk
7	5/12/06	ISSUED CSC		CTC
6	4/17/06	ISSUED CIVIL REVISED BID		CTC
5	4/17/06	ISSUED CABLE RFP		CTC
4	4/17/06	ISSUED NU 3RD REVIEW		CTC
3	1/27/06	ISSUED DOT/MUNICIPALITY REVIEW		CTC
2	1/11/06	ISSUED CIVIL RFP		CTC
1	11/10/05	ISSUED 60% PRELIMINARY		CTC



date 11/10/05
designed C. COURTRIGHT
detailed L. ROWSE
checked S. NEWLAND

MF	NO.	DATE	REVISIONS	BY	CHK	APP	APP

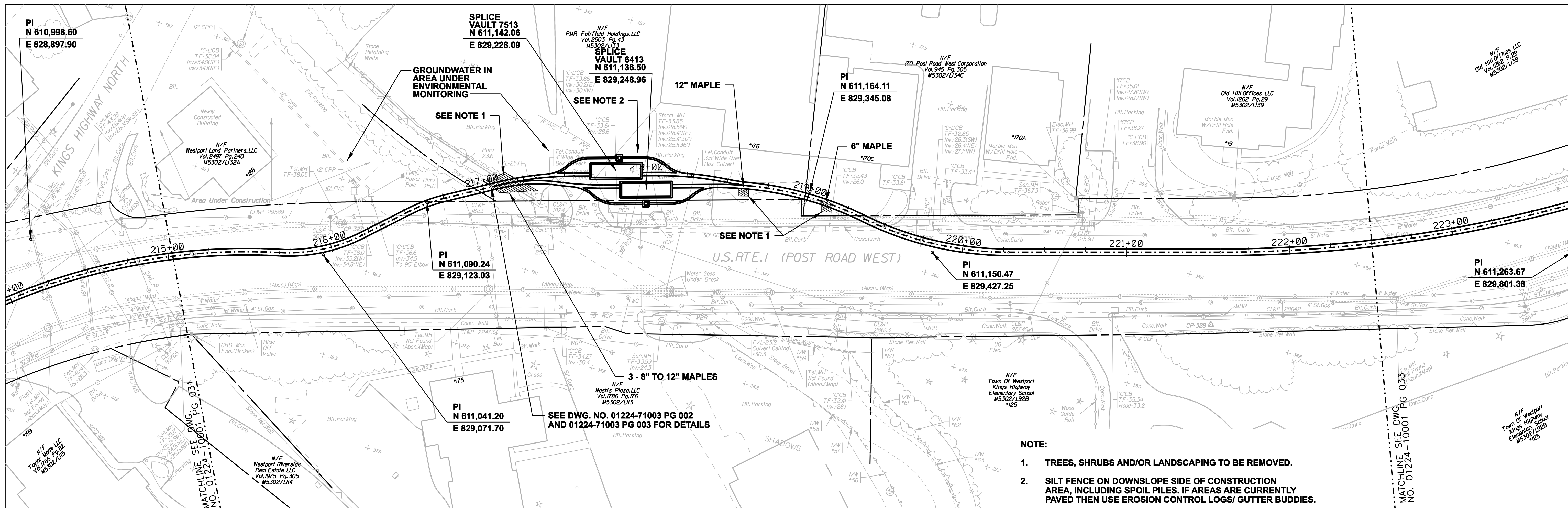
NORTHEAST UTILITIES SERVICE CO.

FOR THE CONNECTICUT LIGHT & POWER COMPANY

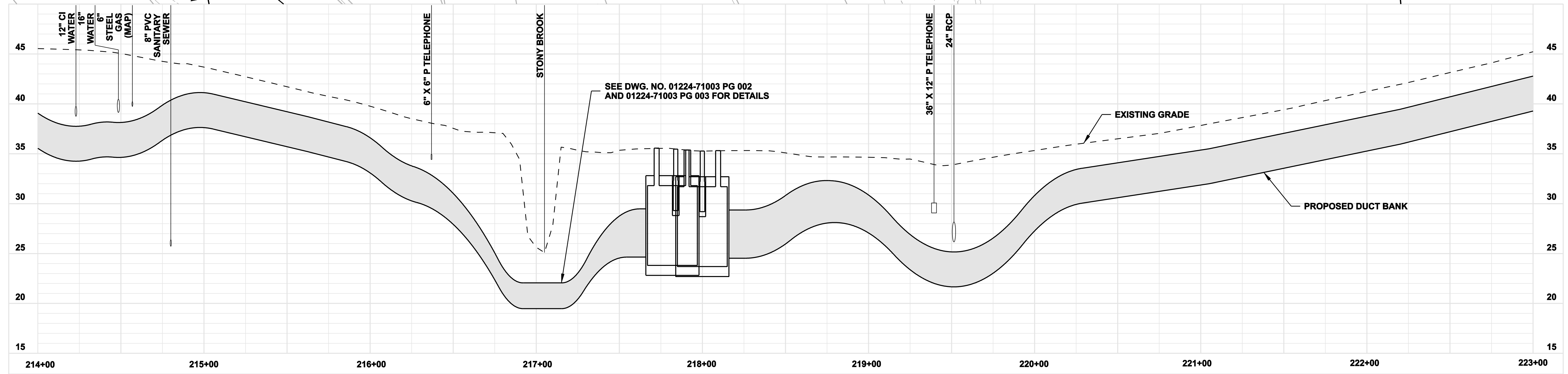
TITLE MIDDLETOWN-NORWALK 345KV TRANSMISSION PROJECT

TOWN OF WESTPORT
PLAN AND PROFILE Sta. 207+00 to 215+50

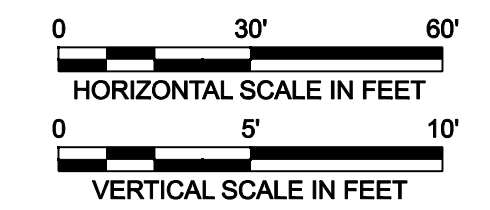
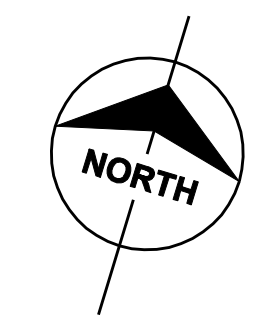
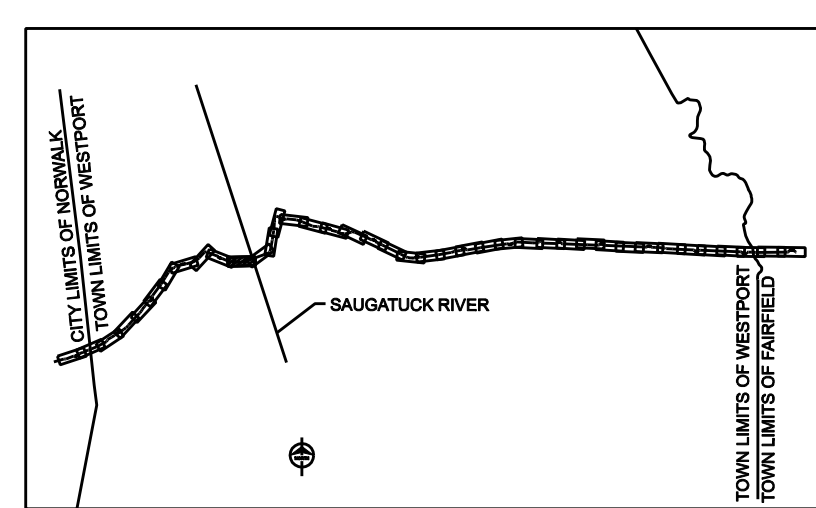
BY SEN-BMCD	CHKD	APP	APP
DATE 2-5-05	DATE	DATE	DATE
SCALE AS NOTED	D	DWG. NO. 01224-10001 PG 031	



- NOTE:**
1. TREES, SHRUBS AND/OR LANDSCAPING TO BE REMOVED.
 2. SILT FENCE ON DOWNSLOPE SIDE OF CONSTRUCTION AREA, INCLUDING SPOIL PILES. IF AREAS ARE CURRENTLY PAVED THEN USE EROSION CONTROL LOGS/ GUTTER BUDDIES.




COPYRIGHT © 2005 BURNS & MCDONNELL ENGINEERING COMPANY, INC.



**FOR REFERENCE ONLY
NOT FOR CONSTRUCTION**

DOCKET No. 272

no.	date	revisions	by	chk
8	5/12/06	ISSUED CSC		CTC
7	4/17/06	ISSUED CIVIL REVISED BID		CTC
6	4/17/06	ISSUED CABLE RFP		CTC
5	4/17/06	ISSUED NU 3RD REVIEW		CTC
4	2/20/06	ISSUED ADDENDUM 3		CTC
3	1/27/06	ISSUED DOT/MUNICIPALITY REVIEW		CTC
2	1/11/06	ISSUED CIVIL RFP		CTC
1	11/10/05	ISSUED 60% PRELIMINARY		CTC



Burns & McDonnell
SINCE 1898

date	11/10/05	detailed	L. ROWSE
designed	C. COURTRIGHT	checked	S. NEWLAND

MF	NO.	DATE	REVISIONS	BY	CHK	APP	APP

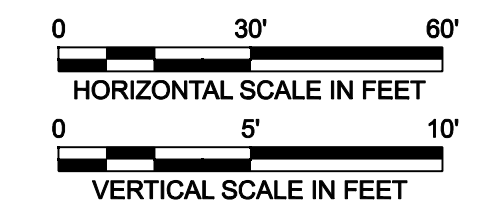

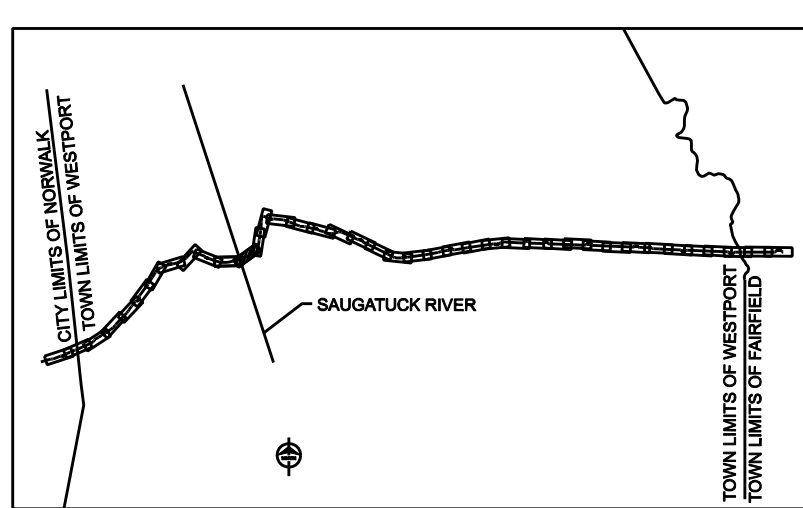
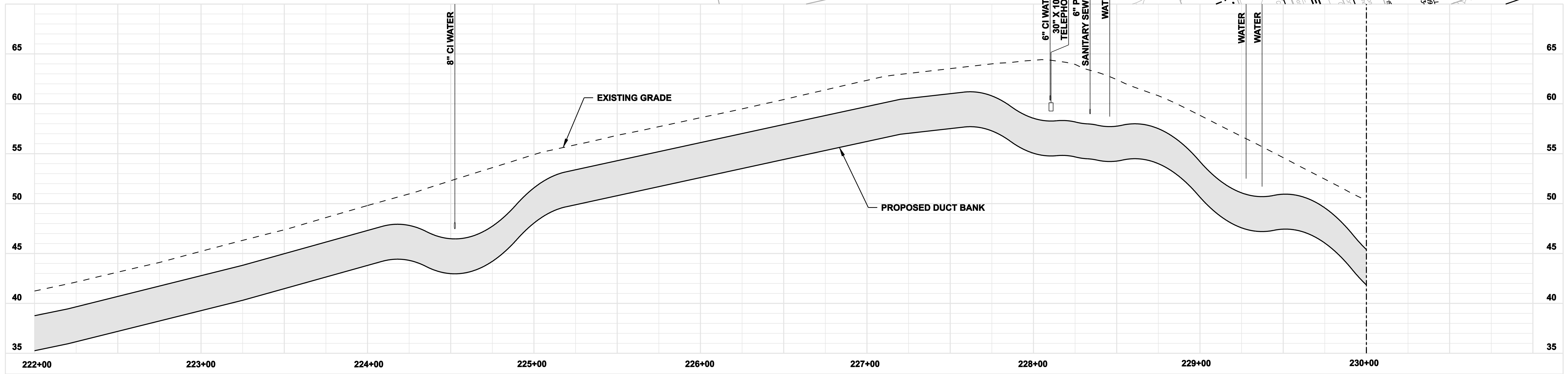
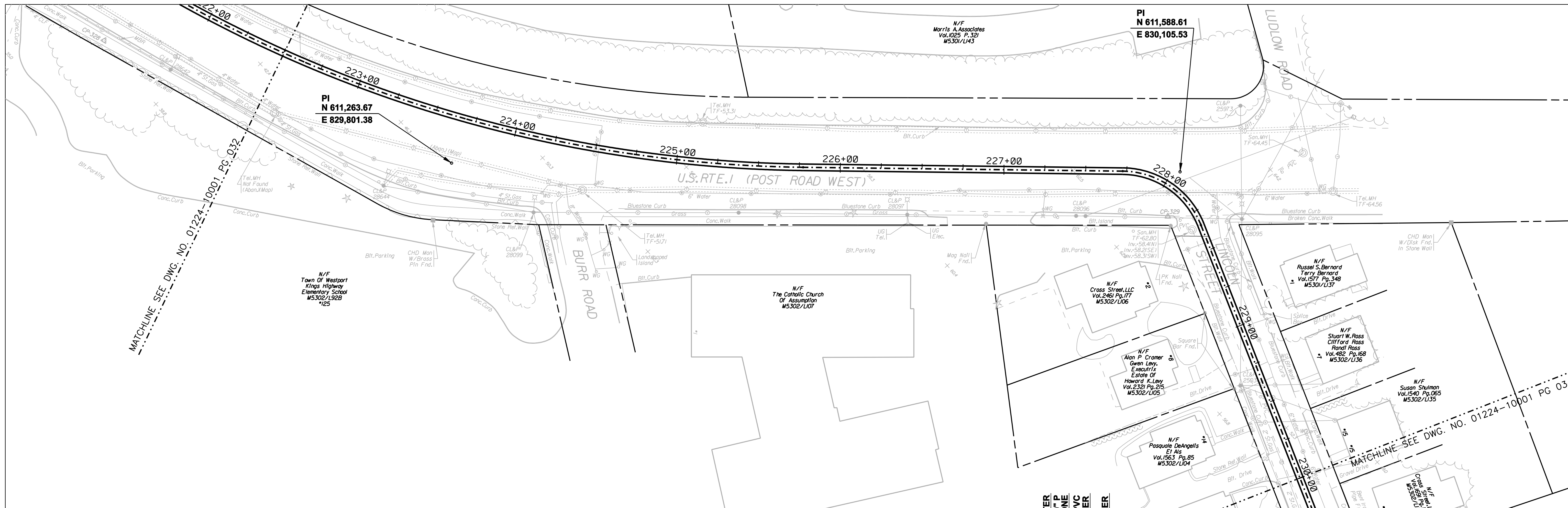
NORTHEAST UTILITIES SERVICE CO.

FOR THE CONNECTICUT LIGHT & POWER COMPANY

TITLE MIDDLETOWN-NORWALK 345KV TRANSMISSION PROJECT

TOWN OF WESTPORT
PLAN AND PROFILE Sta. 214+00 to 223+00

BY SEN-BMCD	CHKD	APP	APP
DATE 2-5-05	DATE	DATE	DATE
SCALE AS NOTED	D	DWG. NO.	01224-10001 PG 032



FOR REFERENCE ONLY
NOT FOR CONSTRUCTION

DOCKET No. 272

no.	date	revisions	by	chk
7	5/12/06	ISSUED CSC		CTC
6	4/17/06	ISSUED CIVIL REVISED BID		CTC
5	4/17/06	ISSUED CABLE RFP		CTC
4	4/17/06	ISSUED NU 3RD REVIEW		CTC
3	1/27/06	ISSUED DOT/MUNICIPALITY REVIEW		CTC
2	1/11/06	ISSUED CIVIL RFP		CTC
1	11/10/05	ISSUED 60% PRELIMINARY		CTC

Burns & McDonnell
SINCE 1898

date: 11/10/05
designed: C. COURTRIGHT

detailed: L. ROWSE
checked: S. NEWLAND

MF	NO.	DATE	REVISIONS	BY	CHK	APP	APP

NORTHEAST UTILITIES SERVICE CO.

FOR THE CONNECTICUT LIGHT & POWER COMPANY

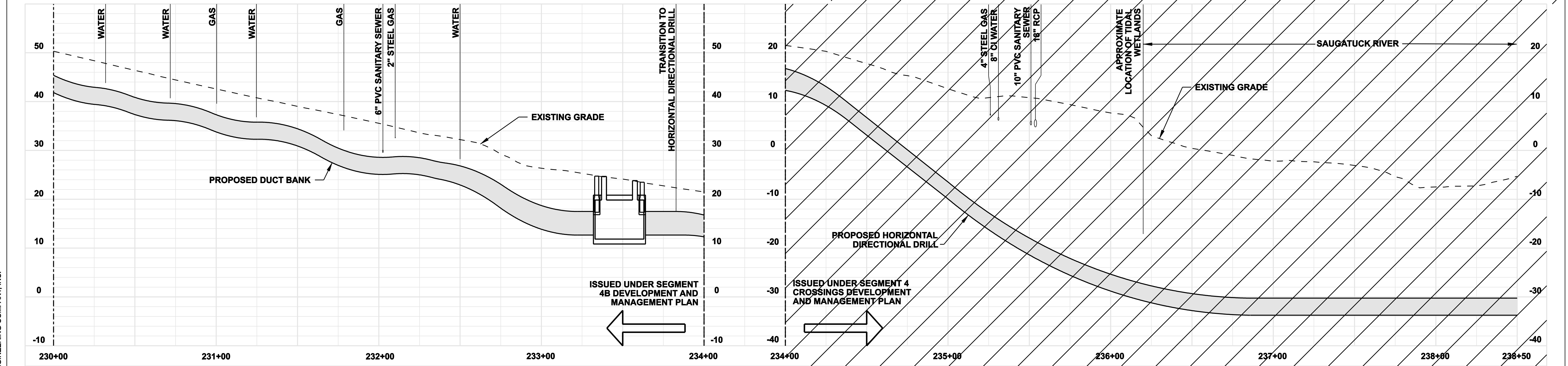
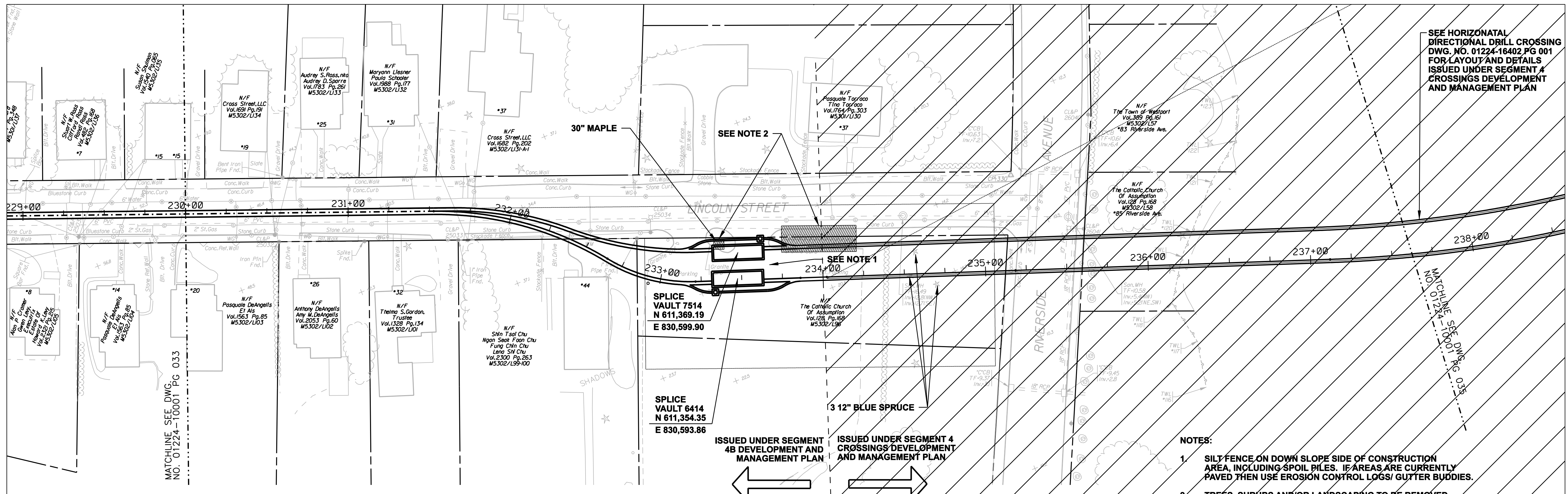
TITLE: MIDDLETOWN-NORWALK 345KV TRANSMISSION PROJECT

TOWN OF WESTPORT
PLAN AND PROFILE Sta. 222+00 to 230+00

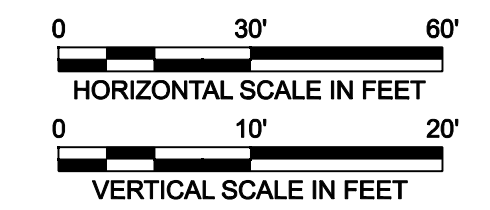

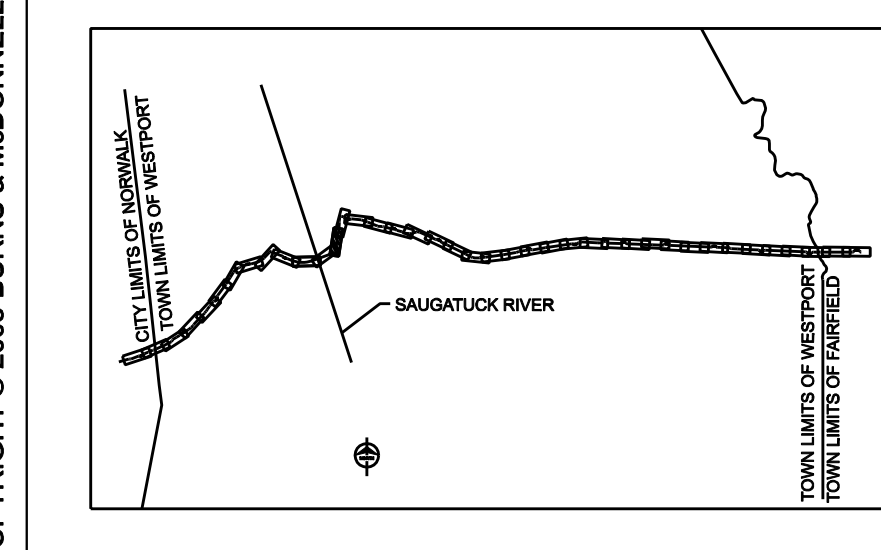
BY SEN-BMCD	CHKD	APP	APP
DATE 2-5-05	DATE	DATE	DATE
SCALE AS NOTED	D	DWG. NO. 01224-10001 PG 033	

COPYRIGHT © 2005 BURNS & McDONNELL ENGINEERING COMPANY, INC.

SEE HORIZONTAL DIRECTIONAL DRILL CROSSING DWG. NO. 01224-16402 PG 001 FOR LAYOUT AND DETAILS ISSUED UNDER SEGMENT 4 CROSSINGS DEVELOPMENT AND MANAGEMENT PLAN



- NOTES:
- SILT FENCE ON DOWN SLOPE SIDE OF CONSTRUCTION AREA, INCLUDING SPOIL PILES. IF AREAS ARE CURRENTLY PAVED THEN USE EROSION CONTROL LOGS/ GUTTER BUDDIES.
 - TREES, SHRUBS AND/OR LANDSCAPING TO BE REMOVED.



FOR REFERENCE ONLY
NOT FOR CONSTRUCTION

DOCKET No. 272

no.	date	revisions	by	chk
7	5/12/06	ISSUED CSC		CTC
6	4/17/06	ISSUED CIVIL REVISED BID		CTC
5	4/17/06	ISSUED CABLE RFP		CTC
4	4/17/06	ISSUED NU 3RD REVIEW		CTC
3	1/27/06	ISSUED DOT/MUNICIPALITY REVIEW		CTC
2	1/11/06	ISSUED CIVIL RFP		CTC
1	11/10/05	ISSUED 60% PRELIMINARY		CTC



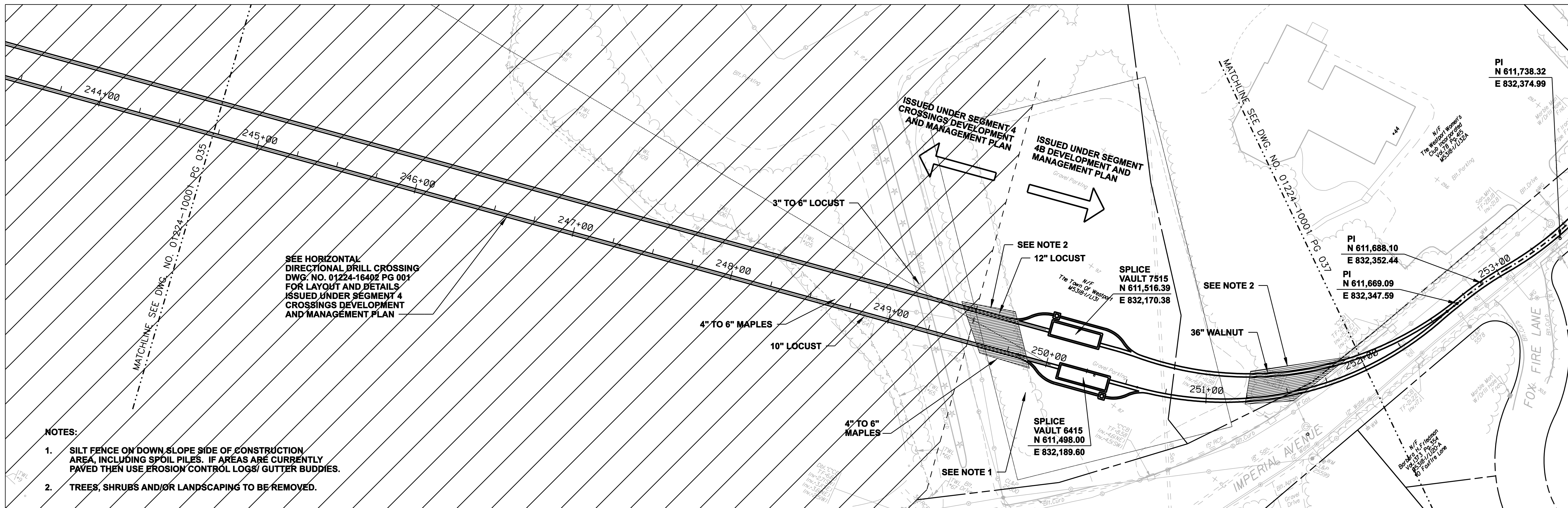
date 11/10/05
designed C. COURTRIGHT
detailed L. ROWSE
checked S. NEWLAND

NORTHEAST UTILITIES SERVICE CO.

FOR	THE CONNECTICUT LIGHT & POWER COMPANY			
TITLE	MIDDLETOWN-NORWALK 345KV TRANSMISSION PROJECT			
TOWN OF WESTPORT PLAN AND PROFILE Sta. 230+00 to 238+50				
BY SEN-BMCD	CHKD	APP	APP	
DATE 2-5-05	DATE	DATE	DATE	
SCALE AS NOTED		DWG. NO.	01224-10001 PG 034	
	D			

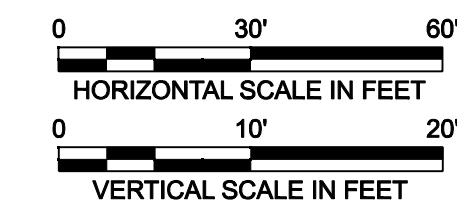

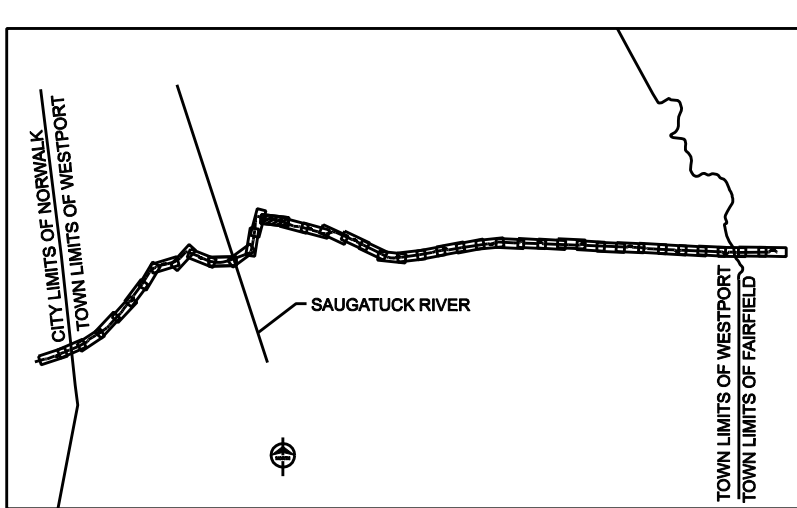
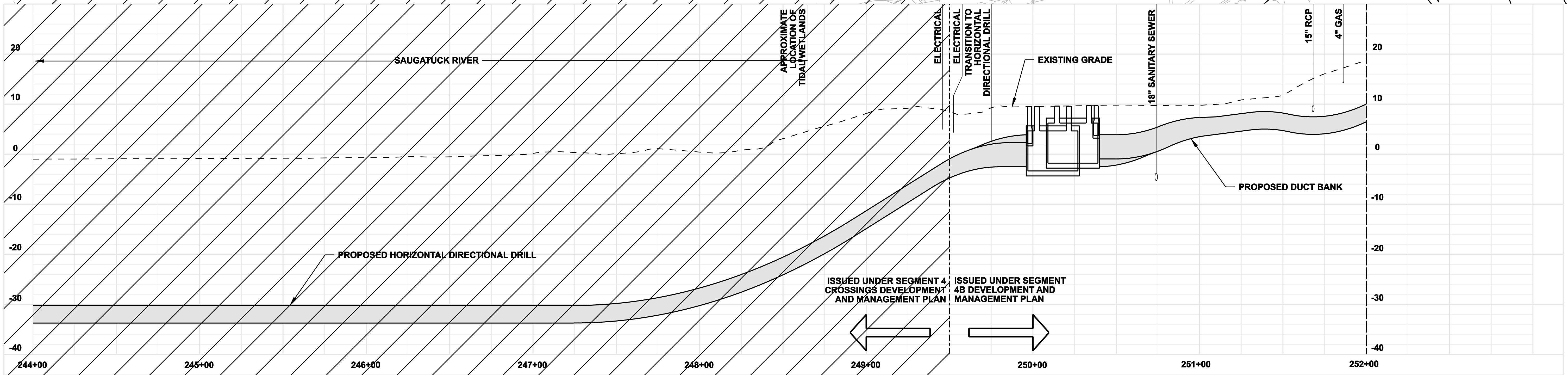
COPYRIGHT © 2005 BURNS & MCDONNELL ENGINEERING COMPANY, INC.

COPYRIGHT © 2005 BURNS & MCDONNELL ENGINEERING COMPANY, INC.



- NOTES:**
1. SILT FENCE ON DOWN-SLOPE SIDE OF CONSTRUCTION AREA, INCLUDING SPOIL PILES. IF AREAS ARE CURRENTLY PAVED THEN USE EROSION CONTROL LOGS/ GUTTER BUDDIES.
 2. TREES, SHRUBS AND/OR LANDSCAPING TO BE REMOVED.

SEE HORIZONTAL DIRECTIONAL DRILL CROSSING DWG. NO. 01224-16402 PG 001 FOR LAYOUT AND DETAILS ISSUED UNDER SEGMENT 4 CROSSINGS DEVELOPMENT AND MANAGEMENT PLAN



**FOR REFERENCE ONLY
NOT FOR CONSTRUCTION**

DOCKET No. 272

no.	date	revisions	by	chk
7	5/12/06	ISSUED CSC		CTC
6	4/17/06	ISSUED CIVIL REVISED BID		CTC
5	4/17/06	ISSUED CABLE RFP		CTC
4	4/17/06	ISSUED NU 3RD REVIEW		CTC
3	1/27/06	ISSUED DOT/MUNICIPALITY REVIEW		CTC
2	1/11/06	ISSUED CIVIL RFP		CTC
1	11/10/05	ISSUED 60% PRELIMINARY		CTC

Burns & McDonnell
SINCE 1898

date 11/10/05 detailed L. ROWSE
designed C. COURTRIGHT checked S. NEWLAND

MF	NO.	DATE	REVISIONS	BY	CHK	APP	APP

NORTHEAST UTILITIES SERVICE CO.

FOR THE CONNECTICUT LIGHT & POWER COMPANY

TITLE MIDDLETOWN-NORWALK 345KV TRANSMISSION PROJECT

TOWN OF WESTPORT
PLAN AND PROFILE Sta. 244+00 to 252+00

BY SEN-BMCD	CHKD	APP	APP
DATE 2-5-05	DATE	DATE	DATE
SCALE AS NOTED	D	DWG. NO. 01224-10001 PG 036	

PI N 611,738.32
E 832,374.99

PI N 611,688.10
E 832,352.44

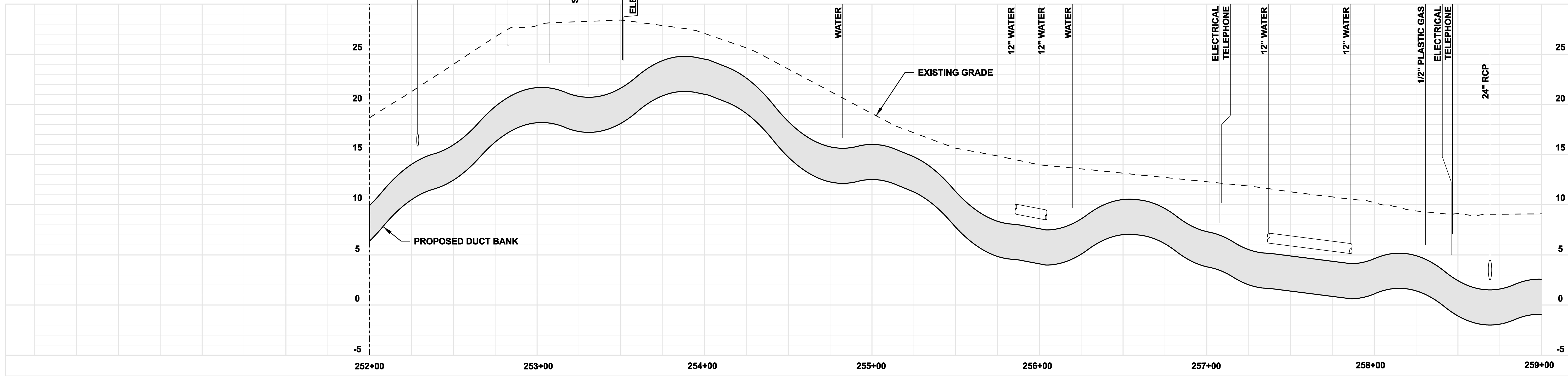
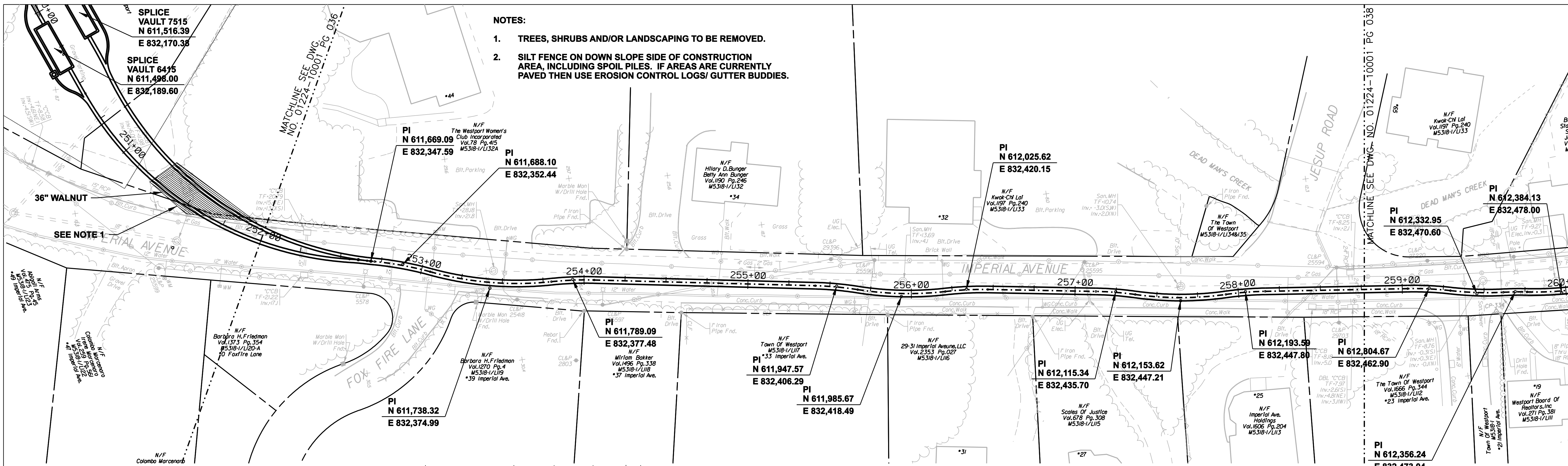
PI N 611,669.09
E 832,347.59

SPLICE VAULT 7515
N 611,516.39
E 832,170.38

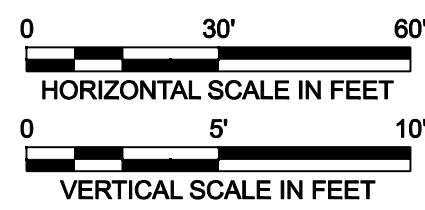
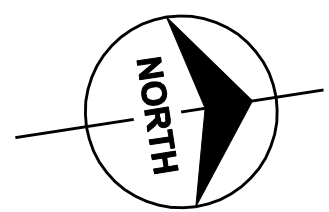
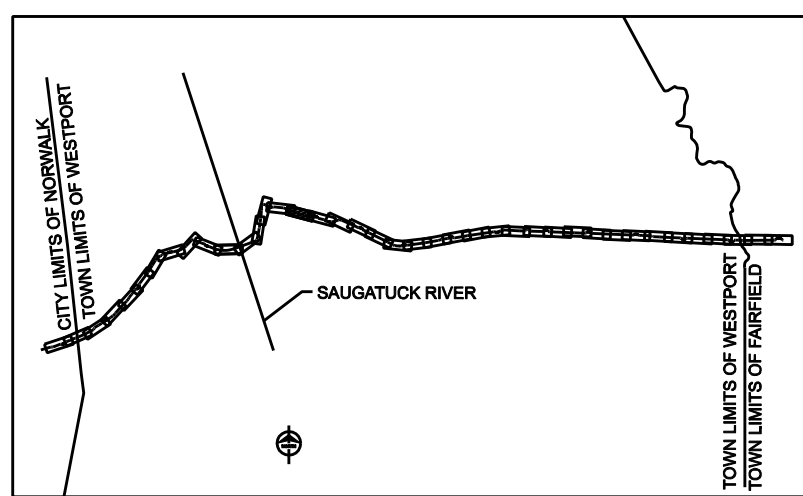
SPLICE VAULT 6415
N 611,498.00
E 832,189.60

NOTES:

1. TREES, SHRUBS AND/OR LANDSCAPING TO BE REMOVED.
2. SILT FENCE ON DOWN SLOPE SIDE OF CONSTRUCTION AREA, INCLUDING SPOIL PILES. IF AREAS ARE CURRENTLY PAVED THEN USE EROSION CONTROL LOGS/ GUTTER BUDDIES.



COPYRIGHT © 2005 BURNS & MCDONNELL ENGINEERING COMPANY, INC.



**FOR REFERENCE ONLY
NOT FOR CONSTRUCTION**

DOCKET No. 272

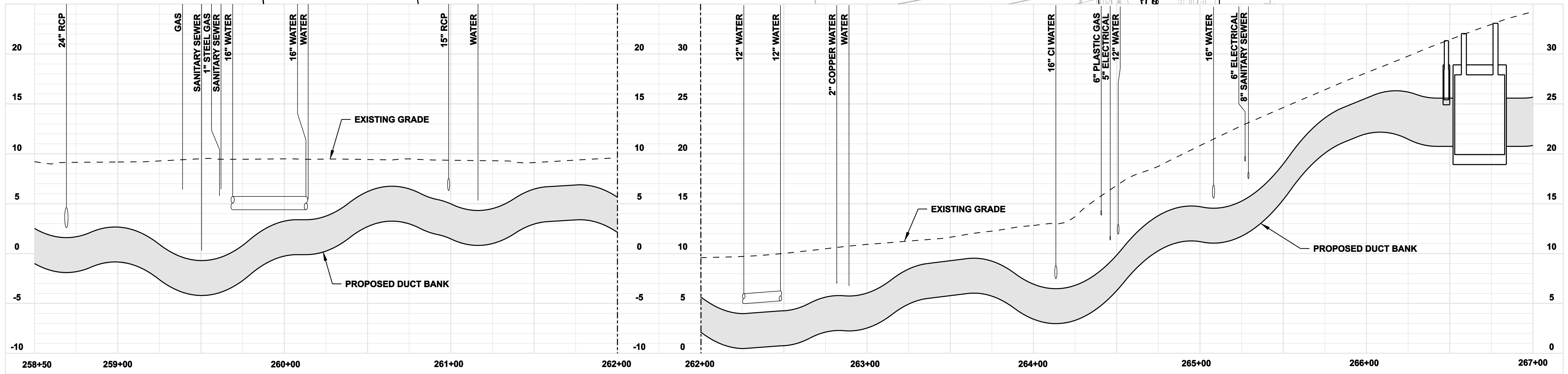
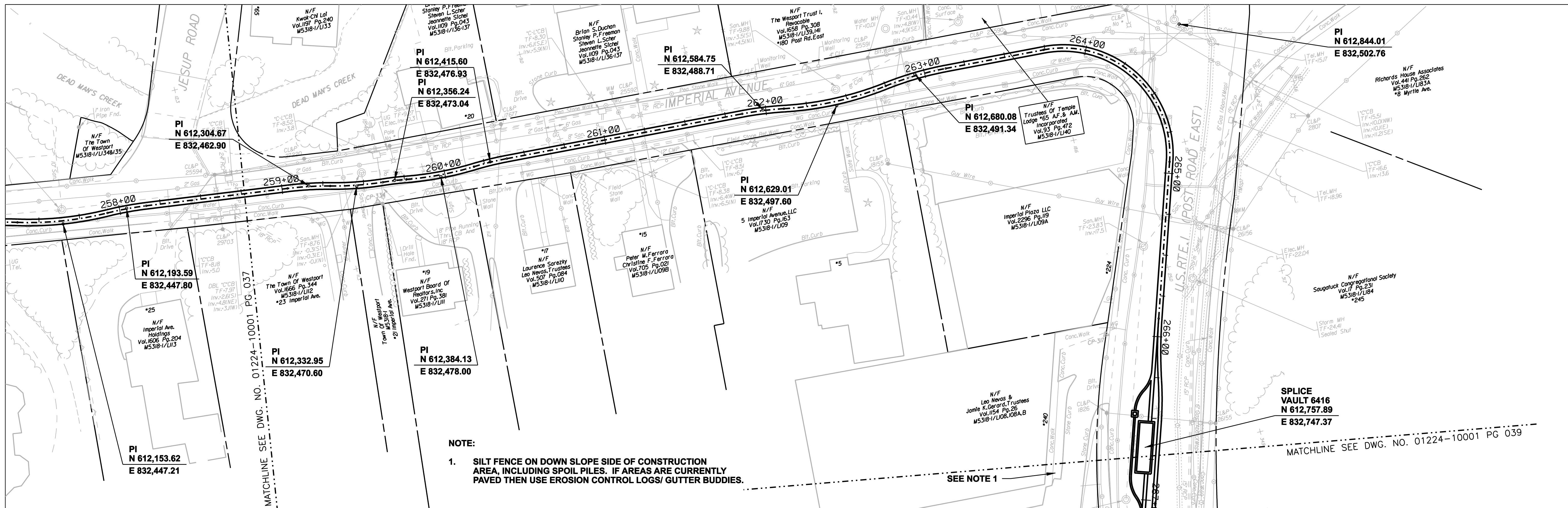
no.	date	revisions	by	chk
7	5/12/06	ISSUED CSC		CTC
6	4/17/06	ISSUED CIVIL REVISED BID		CTC
5	4/17/06	ISSUED CABLE RFP		CTC
4	4/17/06	ISSUED NU 3RD REVIEW		CTC
3	1/27/06	ISSUED DOT/MUNICIPALITY REVIEW		CTC
2	1/11/06	ISSUED CIVIL RFP		CTC
1	11/10/05	ISSUED 60% PRELIMINARY		CTC



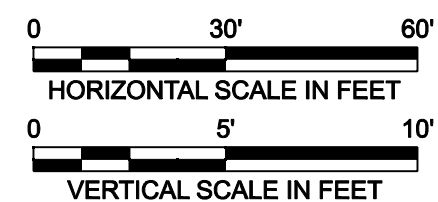

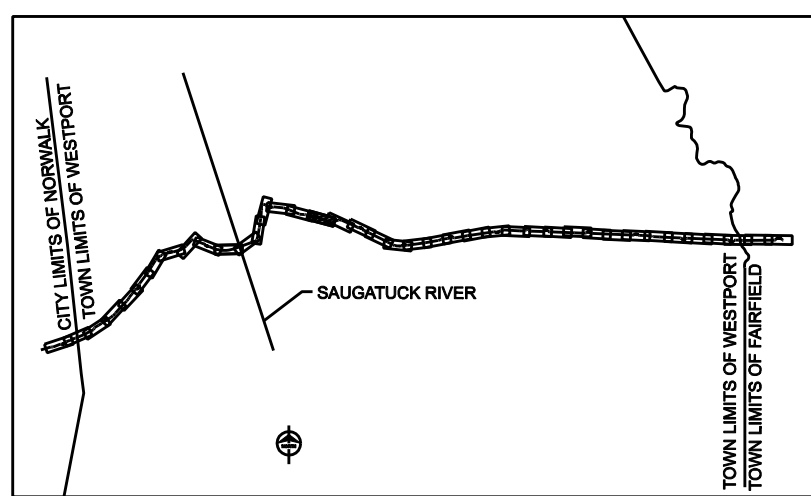
date 11/10/05
designed C. COURTRIGHT
detailed L. ROWSE
checked S. NEWLAND

MF	NO.	DATE	REVISIONS	BY	CHK	APP	APP

NORTHEAST UTILITIES SERVICE CO.			
FOR THE CONNECTICUT LIGHT & POWER COMPANY			
TITLE MIDDLETOWN-NORWALK 345KV TRANSMISSION PROJECT			
TOWN OF WESTPORT PLAN AND PROFILE Sta. 252+00 to 259+00			
BY SEN-BMCD	CHKD	APP	APP
DATE 2-5-05	DATE	DATE	DATE
SCALE AS NOTED	DWG. NO. 01224-10001 PG 037		



COPYRIGHT © 2005 BURNS & McDONNELL ENGINEERING COMPANY, INC.



FOR REFERENCE ONLY
NOT FOR CONSTRUCTION

DOCKET No. 272

no.	date	revisions	by	chk
7	5/12/06	ISSUED CSC		CTC
6	4/17/06	ISSUED CIVIL REVISED BID		CTC
5	4/17/06	ISSUED CABLE RFP		CTC
4	4/17/06	ISSUED NU 3RD REVIEW		CTC
3	1/27/06	ISSUED DOT/MUNICIPALITY REVIEW		CTC
2	1/11/06	ISSUED CIVIL RFP		CTC
1	11/10/05	ISSUED 60% PRELIMINARY		CTC

Burns & McDonnell
SINCE 1898

date 11/10/05

designed C. COURTRIGHT

detailed L. ROWSE

checked S. NEWLAND

MF	NO.	DATE	REVISIONS	BY	CHK	APP	APP

NORTHEAST UTILITIES SERVICE CO.

FOR THE CONNECTICUT LIGHT & POWER COMPANY

TITLE MIDDLETOWN-NORWALK 345KV TRANSMISSION PROJECT

TOWN OF WESTPORT
PLAN AND PROFILE Sta. 258+50 to 267+00

BY SEN-BMCD	CHKD	APP	APP
DATE 2-5-05	DATE	DATE	DATE
SCALE AS NOTED	D	DWG. NO. 01224-10001 PG 038	