

WESTPORT

PROJECT 158_0192
CONSTRUCTION 07-09

PROJECT 158_0191
INTERSECTION IMPROVEMENT
CONSTRUCTION 04-05




MAINTENANCE
SUMMER 2005











IMS IMPROVEMENT
CONSTRUCTION 04-05

MAINTENANCE
SUMMER 2004

ADT DATA:

MILFORD	YEAR 2000
STRATFORD	YEAR 2001
BRIDGEPORT	YEAR 2001
FAIRFIELD	YEAR 2001
WESTPORT	YEAR 2002
NORWALK	YEAR 2002

-  EAST DEVON SUBSTATION
-  SINGER SUBSTATION
-  NORWALK SUBSTATION

-  CDOT PREFERRED ROUTE
-  NU INTERSTATE HIGHWAY 95 (UNDERGROUND ROUTE)
-  NU STATE ROADS (UNDERGROUND ROUTE)
-  NU TOWN ROADS (UNDERGROUND ROUTE)
-  NU ALTERNATE UNDERGROUND ROUTE
-  NU RIGHT OF WAY
-  MAINTENANCE
-  CONSTRUCTION PROJECTS
-  CONSTRUCTION INTERSECTION IMPROVEMENTS - OPERATIONAL LANE
-  PLANNING PROJECTS / STC PROJECTS

REV. DATE	DESCRIPTION	SHEET NO.

SCALE IN FEET
0 1000 2000
SCALE 1"=1000'

DESIGNER:
DRAFTER:
CHECKED BY:
DATE CHECKED:

STATE OF CONNECTICUT
DEPARTMENT OF TRANSPORTATION

OFFICE OF ENGINEERING

ENGINEER: OFFICE OF ENGINEERING
APPROVED BY: DATE:

PROJECT TITLE: DOCKET 272
SEGMENTS 3 AND 4
CDOT PREFERRED ROUTE

FILE: DOC272-9.DGN PLOTTED DATE: 8-17-04

TOWN: NORWALK, WESTPORT, FAIRFIELD, BRIDGEPORT, STRATFORD, MILFORD AND ORANGE

DRAWING TITLE: SEGMENT 3 AND 4 WESTPORT

PROJECT NO.:
DRAWING NO.:
SHEET NO.: 9 OF 11