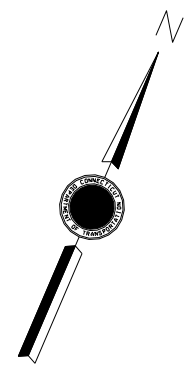
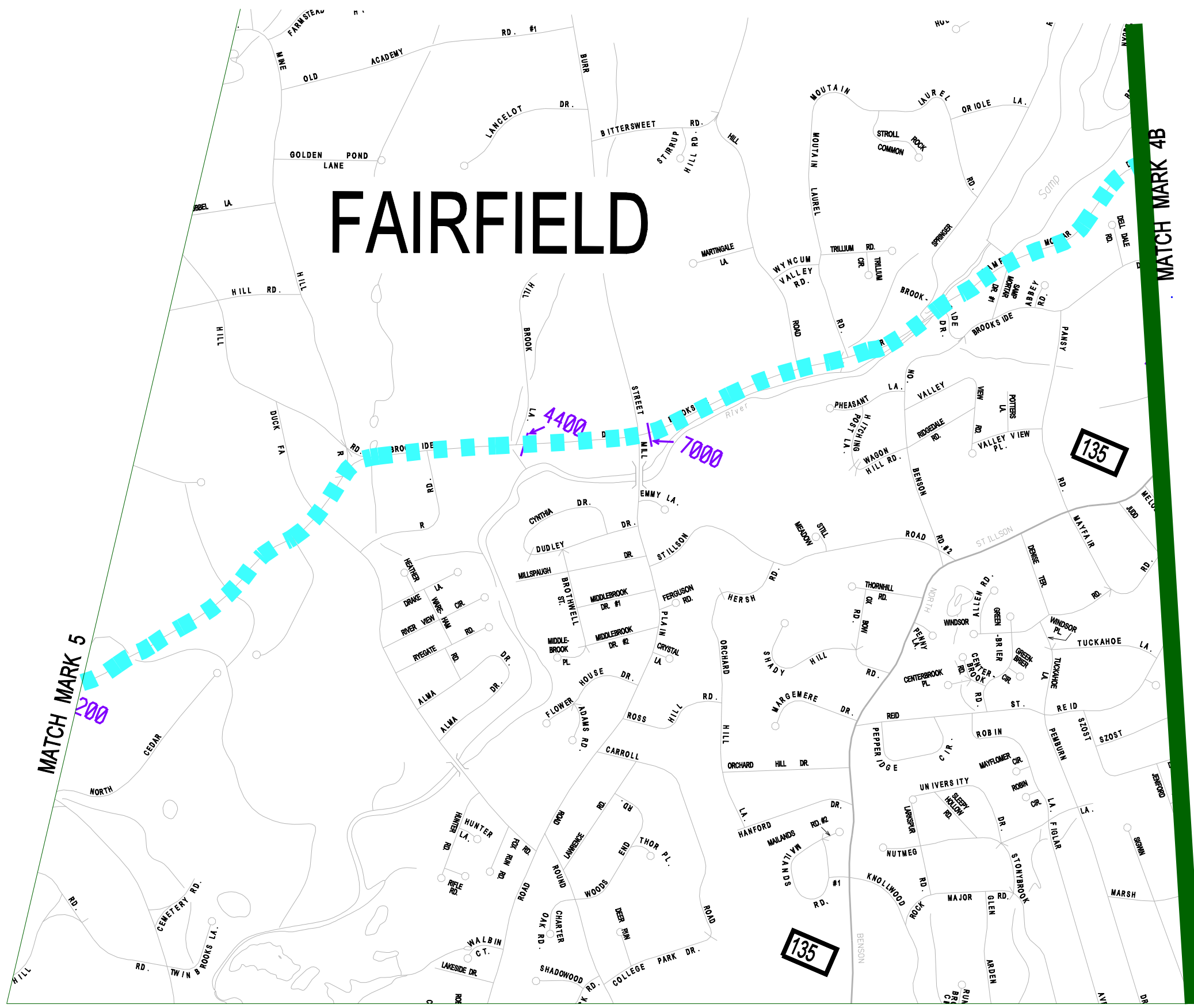















# FAIRFIELD

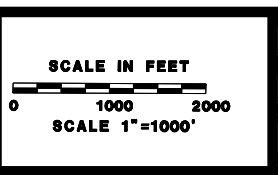


ADT DATA:

MILFORD	YEAR	2000
STRATFORD	YEAR	2001
BRIDGEPORT	YEAR	2001
FAIRFIELD	YEAR	2001
WESTPORT	YEAR	2002
NORWALK	YEAR	2002

-  EAST DEVON SUBSTATION
-  SINGER SUBSTATION
-  NORWALK SUBSTATION
-  CDOT PREFERRED ROUTE
-  NU INTERSTATE HIGHWAY 95 (UNDERGROUND ROUTE)
-  NU STATE ROADS (UNDERGROUND ROUTE)
-  NU TOWN ROADS (UNDERGROUND ROUTE)
-  NU ALTERNATE UNDERGROUND ROUTE
-  NU RIGHT OF WAY
-  MAINTENANCE
-  CONSTRUCTION PROJECTS
-  CONSTRUCTION INTERSECTION IMPROVEMENTS - OPERATIONAL LANE
-  PLANNING PROJECTS / STC PROJECTS

REV.	DATE	DESCRIPTION	SHEET NO.




DESIGNER:  
 DRAFTER:  
 CHECKED BY:  
 DATE CHECKED:

**STATE OF CONNECTICUT**  
**DEPARTMENT OF TRANSPORTATION**

ENGINEER: OFFICE OF ENGINEERING

APPROVED BY: \_\_\_\_\_ DATE: \_\_\_\_\_



PROJECT TITLE: **DOCKET 272**  
**SEGMENTS 3 AND 4**  
**CDOT PREFERRED ROUTE**

FILE: DOC272-8.DGN      PLOTTED DATE: 8-17-04

TOWN: NORWALK, WESTPORT, FAIRFIELD,  
 BRIDGEPORT, STRATFORD, MILFORD  
 AND ORANGE

DRAWING TITLE: SEGMENT 3 AND 4  
 FAIRFIELD

PROJECT NO.:  
 DRAWING NO.:  
 SHEET NO.: **8 OF 11**