














# WESTPORT

# FAIRFIELD

ADT DATA:

MILFORD	YEAR	2000
STRATFORD	YEAR	2001
BRIDGEPORT	YEAR	2001
FAIRFIELD	YEAR	2001
WESTPORT	YEAR	2002
NORWALK	YEAR	2002

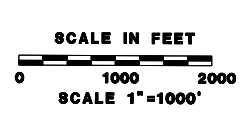
-  EAST DEVON SUBSTATION
-  SINGER SUBSTATION
-  NORWALK SUBSTATION
-  CDOT PREFERRED ROUTE
-  NU INTERSTATE HIGHWAY 95 (UNDERGROUND ROUTE)
-  NU STATE ROADS (UNDERGROUND ROUTE)
-  NU TOWN ROADS (UNDERGROUND ROUTE)
-  NU ALTERNATE UNDERGROUND ROUTE
-  NU RIGHT OF WAY
-  MAINTENANCE
-  CONSTRUCTION PROJECTS
-  CONSTRUCTION INTERSECTION IMPROVEMENTS - OPERATIONAL LANE
-  PLANNING PROJECTS / STC PROJECTS

IMS IMPROVEMENT  
CONSTRUCTION 04-05

MAINTENANCE  
SUMMER 2004

MAINTENANCE  
SUMMER 2006

REV.	DATE	DESCRIPTION	SHEET NO.



DESIGNER:  
DRAWN BY:  
CHECKED BY:  
DATE CHECKED:

STATE OF CONNECTICUT  
DEPARTMENT OF TRANSPORTATION

OFFICE OF ENGINEERING

ENGINEER: OFFICE OF ENGINEERING

APPROVED BY: \_\_\_\_\_ DATE: \_\_\_\_\_

PROJECT TITLE: DOCKET 272  
SEGMENTS 3 AND 4  
CDOT PREFERRED ROUTE

FILE: DOC272-7.DGN PLOTTED DATE: 8-17-04

TOWN: NORWALK, WESTPORT, FAIRFIELD,  
BRIDGEPORT, STRATFORD, MILFORD  
AND ORANGE

DRAWING TITLE:  
SEGMENT 3 AND 4  
FAIRFIELD AND WESTPORT

PROJECT NO.: \_\_\_\_\_  
DRAWING NO.: \_\_\_\_\_  
SHEET NO.: 7 OF 11