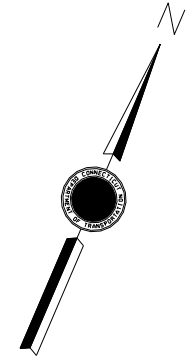


MATCH MARK 4C

FAIRFIELD

MATCH MARK 5

MATCH MARK 4



ADT DATA:
 MILFORD YEAR 2000
 STRATFORD YEAR 2001
 BRIDGEPORT YEAR 2001
 FAIRFIELD YEAR 2001
 WESTPORT YEAR 2002
 NORWALK YEAR 2002

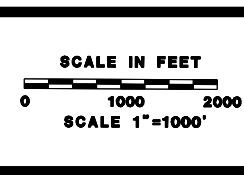
- EAST DEVON SUBSTATION
- SINGER SUBSTATION
- NORWALK SUBSTATION
- CDOT PREFERRED ROUTE

- NU INTERSTATE HIGHWAY 95 (UNDERGROUND ROUTE)
- NU STATE ROADS (UNDERGROUND ROUTE)
- NU TOWN ROADS (UNDERGROUND ROUTE)
- NU ALTERNATE UNDERGROUND ROUTE
- NU RIGHT OF WAY

- MAINTENANCE
- CONSTRUCTION PROJECTS
- CONSTRUCTION INTERSECTION IMPROVEMENTS - OPERATIONAL LANE
- PLANNING PROJECTS / STC PROJECTS

MAINTENANCE SUMMER 2006

REV.	DATE	DESCRIPTION	REVISIONS	SHEET NO.




DESIGNER:
 DRAFTER:
 CHECKED BY:
 DATE CHECKED:

**STATE OF CONNECTICUT
DEPARTMENT OF TRANSPORTATION**

ENGINEER: OFFICE OF ENGINEERING

APPROVED BY: _____ DATE: _____



PROJECT TITLE: **DOCKET 272
SEGMENTS 3 AND 4
CDOT PREFERRED ROUTE**

FILE: DOC272-8.DGN PLOTTED DATE: 8-17-04

TOWN: NORWALK, WESTPORT, FAIRFIELD,
BRIDGEPORT, STRATFORD, MILFORD
AND ORANGE

DRAWING TITLE: **SEGMENT 3 AND 4
FAIRFIELD**

PROJECT NO.:
 DRAWING NO.:
 SHEET NO.: **5 OF 11**