

# FAIRFIELD

# BRIDGEPORT




MATCH MARK 4A











MATCH MARK 3

MATCH MARK 4

ADT DATA:

MILFORD	YEAR 2000
STRATFORD	YEAR 2001
BRIDGEPORT	YEAR 2001
FAIRFIELD	YEAR 2001
WESTPORT	YEAR 2002
NORWALK	YEAR 2002

-  EAST DEVON SUBSTATION
-  SINGER SUBSTATION
-  NORWALK SUBSTATION

-  CDOT PREFERRED ROUTE
-  NU INTERSTATE HIGHWAY 95 (UNDERGROUND ROUTE)
-  NU STATE ROADS (UNDERGROUND ROUTE)
-  NU TOWN ROADS (UNDERGROUND ROUTE)
-  NU ALTERNATE UNDERGROUND ROUTE
-  NU RIGHT OF WAY
-  MAINTENANCE
-  CONSTRUCTION PROJECTS
-  CONSTRUCTION INTERSECTION IMPROVEMENTS - OPERATIONAL LANE
-  PLANNING PROJECTS / STC PROJECTS

PROJECT 015\_0296  
CONSTRUCTION 06-10

PROJECT 015\_0272  
CONSTRUCTION 00-04

STC CERT #1564  
CONSTRUCTION 05-07


REV.	DATE	DESCRIPTION	SHEET NO.

SCALE IN FEET  
0 1000 2000  
SCALE 1"=1000'

DESIGNER:  
DRAFTER:  
CHECKED BY:  
DATE CHECKED:

STATE OF CONNECTICUT  
DEPARTMENT OF TRANSPORTATION

ENGINEER: OFFICE OF ENGINEERING  
APPROVED BY: \_\_\_\_\_ DATE: \_\_\_\_\_



PROJECT TITLE: DOCKET 272  
SEGMENTS 3 AND 4  
CDOT PREFERRED ROUTE

FILE: DOC272-4.DGN PLOTTED DATE: 8-17-04

TOWN: NORWALK, WESTPORT, FAIRFIELD,  
BRIDGEPORT, STRATFORD, MILFORD  
AND ORANGE

DRAWING TITLE:  
SEGMENT 3 AND 4  
BRIDGEPORT AND FAIRFIELD

PROJECT NO.:  
DRAWING NO.:  
SHEET NO.:  
4 OF 11