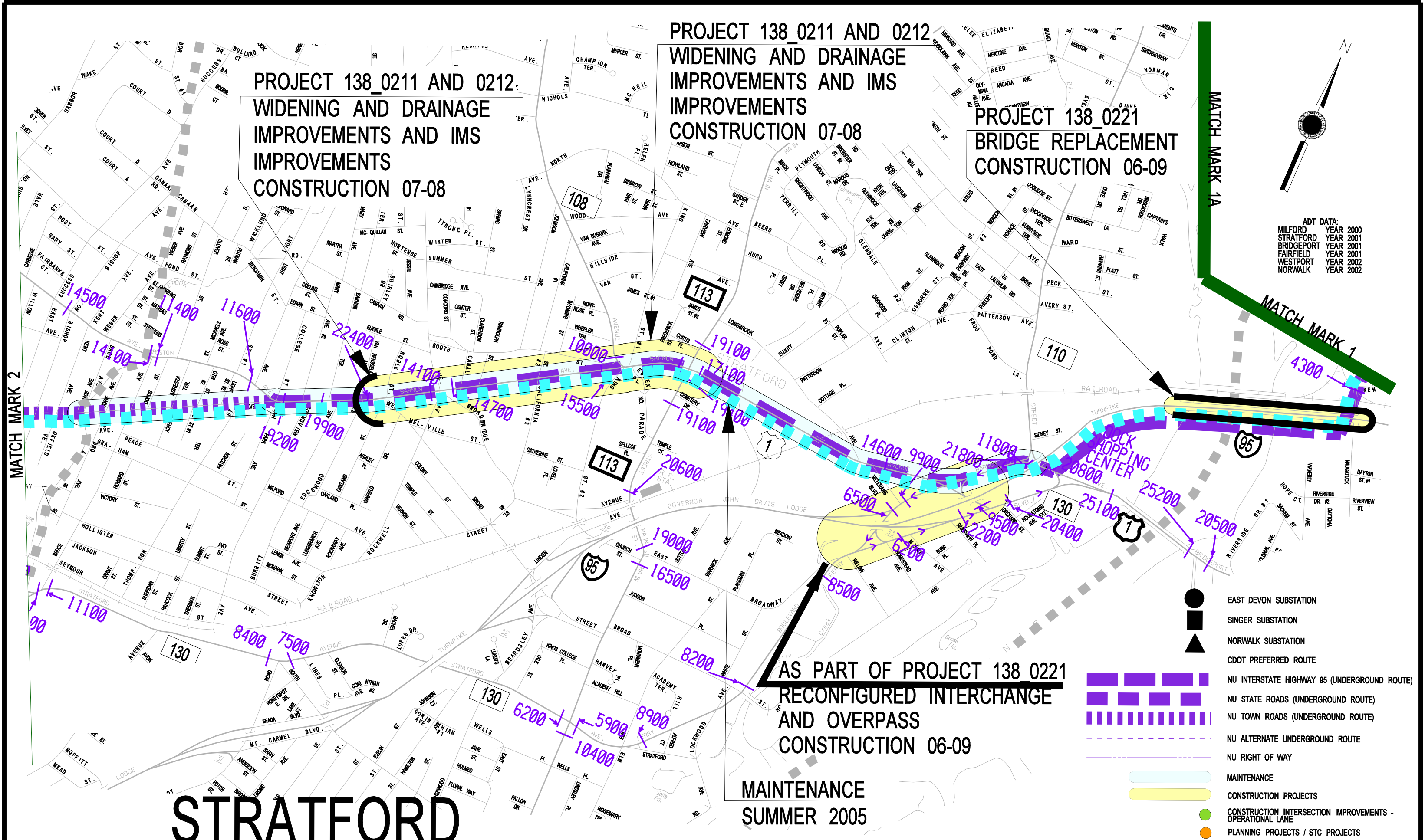



PROJECT 138_0211 AND 0212.
WIDENING AND DRAINAGE
IMPROVEMENTS AND IMS
IMPROVEMENTS
CONSTRUCTION 07-08

PROJECT 138_0211 AND 0212
WIDENING AND DRAINAGE
IMPROVEMENTS AND IMS
IMPROVEMENTS
CONSTRUCTION 07-08

PROJECT 138_0221
BRIDGE REPLACEMENT
CONSTRUCTION 06-09

ADT DATA:
MILFORD YEAR 2000
STRATFORD YEAR 2001
BRIDGEPORT YEAR 2001
FAIRFIELD YEAR 2001
WESTPORT YEAR 2002
NORWALK YEAR 2002



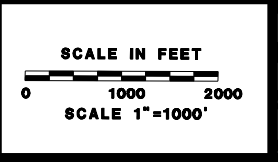
AS PART OF PROJECT 138 0221
RECONFIGURED INTERCHANGE
AND OVERPASS
CONSTRUCTION 06-09

MAINTENANCE
SUMMER 2005

- EAST DEVON SUBSTATION
- SINGER SUBSTATION
- ▲ NORWALK SUBSTATION
- CDOT PREFERRED ROUTE
- ▬ NU INTERSTATE HIGHWAY 95 (UNDERGROUND ROUTE)
- ▬ NU STATE ROADS (UNDERGROUND ROUTE)
- ▬ NU TOWN ROADS (UNDERGROUND ROUTE)
- ▬ NU ALTERNATE UNDERGROUND ROUTE
- ▬ NU RIGHT OF WAY
- MAINTENANCE
- CONSTRUCTION PROJECTS
- CONSTRUCTION INTERSECTION IMPROVEMENTS - OPERATIONAL LANE
- PLANNING PROJECTS / STG PROJECTS

STRATFORD

REV.	DATE	DESCRIPTION	SHEET NO.




DESIGNER:
DRAWN BY:
CHECKED BY:
DATE CHECKED:

STATE OF CONNECTICUT
DEPARTMENT OF TRANSPORTATION

OFFICE OF ENGINEERING

ENGINEER: OFFICE OF ENGINEERING
APPROVED BY: _____ DATE: _____



PROJECT TITLE: DOCKET 272
SEGMENTS 3 AND 4
CDOT PREFERRED ROUTE

FILE: DOC272-2.DGN PLOTTED DATE: 8-17-04

TOWN: NORWALK, WESTPORT, FAIRFIELD,
BRIDGEPORT, STRATFORD, MILFORD
AND ORANGE

DRAWING TITLE: SEGMENT 3 AND 4
STRATFORD

PROJECT NO.:
DRAWING NO.:
SHEET NO.:
2 OF 11