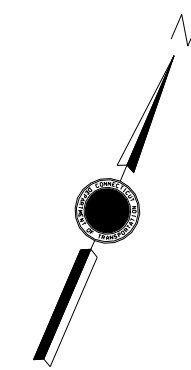
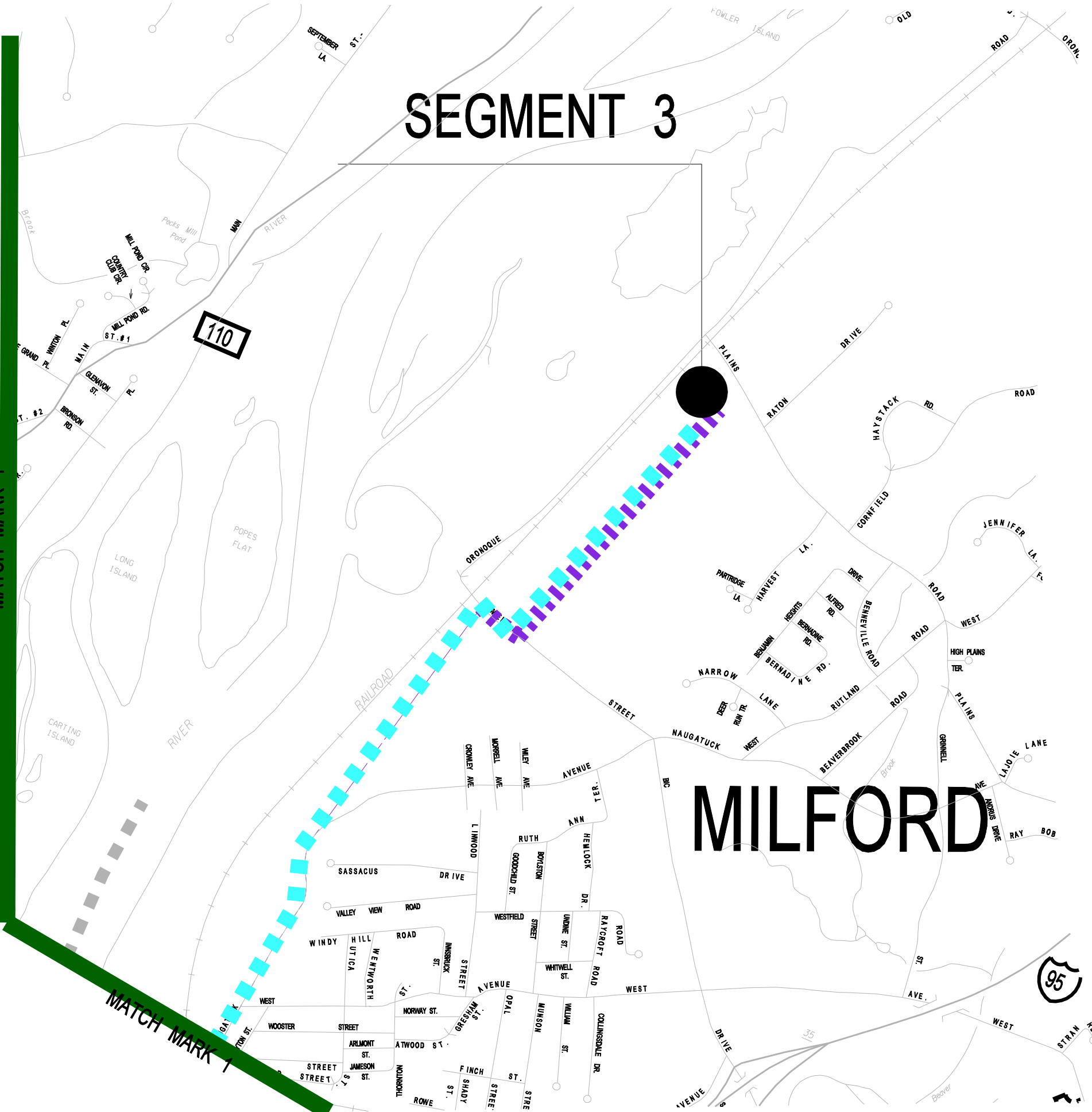


# SEGMENT 3
















MATCH MARK 1

MATCH MARK 1

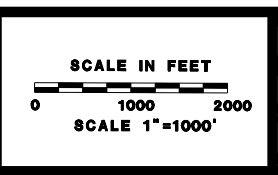


ADT DATA:

MILFORD	YEAR 2000
STRATFORD	YEAR 2001
BRIDGEPORT	YEAR 2001
FAIRFIELD	YEAR 2001
WESTPORT	YEAR 2002
NORWALK	YEAR 2002

-  EAST DEVON SUBSTATION
-  SINGER SUBSTATION
-  NORWALK SUBSTATION
-  CDOT PREFERRED ROUTE
-  NU INTERSTATE HIGHWAY 95 (UNDERGROUND ROUTE)
-  NU STATE ROADS (UNDERGROUND ROUTE)
-  NU TOWN ROADS (UNDERGROUND ROUTE)
-  NU ALTERNATE UNDERGROUND ROUTE
-  NU RIGHT OF WAY
-  MAINTENANCE
-  CONSTRUCTION PROJECTS
-  CONSTRUCTION INTERSECTION IMPROVEMENTS - OPERATIONAL LANE
-  PLANNING PROJECTS / STC PROJECTS

REV. DATE	DESCRIPTION	SHEET NO.




DESIGNER:  
DRAWN BY:  
CHECKED BY:  
DATE CHECKED:

**STATE OF CONNECTICUT**  
**DEPARTMENT OF TRANSPORTATION**

ENGINEER: OFFICE OF ENGINEERING

APPROVED BY: \_\_\_\_\_ DATE: \_\_\_\_\_



PROJECT TITLE: **DOCKET 272**  
**SEGMENTS 3 AND 4**  
**CDOT PREFERRED ROUTE**

FILE: DOC272-1.DGN      PLOTTED DATE: 8-17-04

TOWN: NORWALK, WESTPORT, FAIRFIELD,  
BRIDGEPORT, STRATFORD, MILFORD  
AND ORANGE

DRAWING TITLE: SEGMENT 3 AND 4  
MILFORD

PROJECT NO.:  
DRAWING NO.:  
SHEET NO.:  
**1 OF 11**