

The Assessor's office is responsible for the maintenance of records on the ownership of properties. Assessments are computed at 70% of the estimated market value of real property at the time of the last revaluation which was 2024.



Information on the Property Records for the Municipality of North Haven was last updated on 4/7/2026.



Parcel Information

Location:	700 MIDDLETOWN AVE	Property Use:	Church	Primary Use:	Church - Sanctuary (Chapel)
Unique ID:	908500	Map Block Lot:	039 010	Acres:	51.3100
490 Acres:	0.00	Zone:	R40	Volume / Page:	0329/1100
Developers Map / Lot:		Census:	0		

Value Information

	Appraised Value	Assessed Value
Land	3,045,200	2,131,640
Buildings	7,909,900	5,536,930
Detached Outbuildings	174,700	122,290

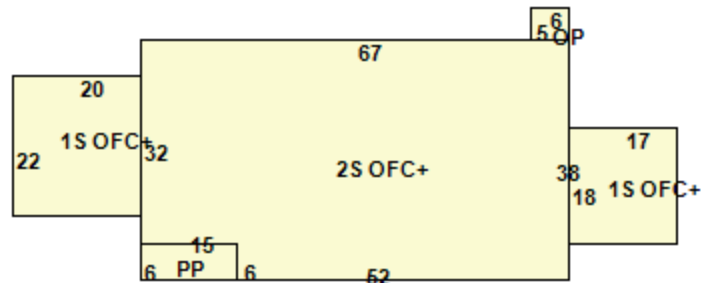
	Appraised Value	Assessed Value
Total	11,129,800	7,790,860

Owner's Information

Owner's Data

CATHOLIC CEMETERIES OF THE
 ARCHDIOCESE OF HARTFORD INC
 700 MIDDLETOWN AVE
 NORTH HAVEN, CT 04473

Building 1



Category:	Office	Use:	Office Building	GLA:	5,658
Stories:	2.00	Construction:	Masonry	Year Built:	1961
Heating:	Hot Air No Duct	Fuel:	Electric	Cooling Percent:	100
Siding:	Brick/Masonry	Roof Material:	Asphalt	Beds/Units:	0

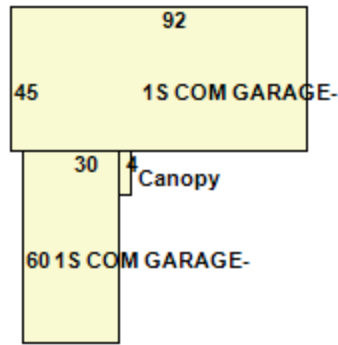
Special Features

Attached Components

Type:	Year Built:	Area:
Open Porch	1961	30
Plantation Porch	1961	90

Building 2





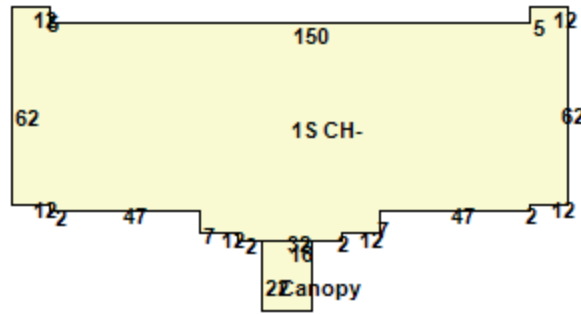
Category:	Automotive	Use:	Commercial Garage	GLA:	5,940
Stories:	1.00	Construction:	Masonry	Year Built:	1960
Heating:	Other	Fuel:	Electric	Cooling Percent:	0
Siding:	Brick/Masonry	Roof Material:	Asphalt	Beds/Units:	0

Special Features

Attached Components

Type:	Year Built:	Area:
Canopy	1960	56

Building 3



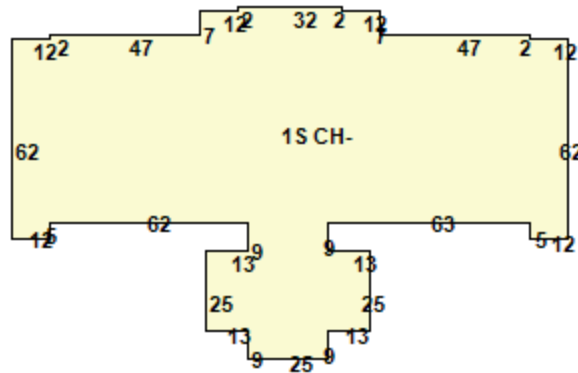
Category:	Church	Use:	Church - Sanctuary (Chapel)	GLA:	10,794
Stories:	1.00	Construction:	Masonry	Year Built:	1987
Heating:	Hot Air No Duct	Fuel:	Electric	Cooling Percent:	100
Siding:	Brick/Masonry	Roof Material:	Asphalt	Beds/Units:	0

Special Features

Attached Components

Type:	Year Built:	Area:
Canopy	1987	352

Building 4



Category:	Church	Use:	Church - Sanctuary (Chapel)	GLA:	12,519
Stories:	1.00	Construction:	Masonry	Year Built:	2003
Heating:	Hot Air No Duct	Fuel:	Electric	Cooling Percent:	100

Siding:	Brick/Masonry/Stone/Masonry	Roof Material:	Asphalt	Beds/Units:	0
---------	-----------------------------	----------------	---------	-------------	---

Special Features

Attached Components

Detached Outbuildings

Type:	Year Built:	Length:	Width:	Area:
6 Ft Chain Fence	1970	0.00	0.00	1,800
Paving	1961	0.00	0.00	150,000
Paving	1960	0.00	0.00	7,200
Open Porch	2003	22.00	22.00	484

Owner History - Sales

Owner Name	Volume	Page	Sale Date	Deed Type	Sale Price
CATHOLIC CEMETERIES OF THE	0329	1100	11/23/1983		\$0

Building Permits

Permit Number	Permit Type	Date Opened	Reason
B-16-422	Remodel	06/07/2016	REMOVE AND REPLACE ROOF ON THE MAUSOLEUM
07-965	Miscellaneous	12/14/2007	WIRE PUMP GAS T
7-0411	Miscellaneous	05/10/2007	A/G GAS TANK
2-0991	Miscellaneous	10/16/2003	ADD CAMERA
03-0103	Demolition	02/21/2003	DEMO GAS STA,ST

Permit Number	Permit Type	Date Opened	Reason
2-0991A	Miscellaneous	10/16/2002	ADD CAMERA/MASO
02-0726	Addition	08/14/2002	MASOLEUM ADDN

Information Published With Permission From The Assessor

The Assessor's office is responsible for the maintenance of records on the ownership of properties. Assessments are computed at 70% of the estimated market value of real property at the time of the last revaluation which was 2024.



Information on the Property Records for the Municipality of North Haven was last updated on 4/7/2026.



Parcel Information

Location:	232 RIMMON RD	Property Use:	Vacant Land	Primary Use:	Power Plant
Unique ID:	000581	Map Block Lot:	048 051	Acres:	26.0800
490 Acres:	0.00	Zone:	R40	Volume / Page:	0329/1100
Developers Map / Lot:		Census:	1673		

Value Information

	Appraised Value	Assessed Value
Land	721,700	505,190
Buildings	0	0
Detached Outbuildings	0	0
Total	721,700	505,190

Owner's Information

Owner's Data

CATHOLIC CEMETERY ASSN
700 MIDDLETOWN AVE
NORTH HAVEN, CT 06473

Owner History - Sales

Owner Name	Volume	Page	Sale Date	Deed Type	Sale Price
CATHOLIC CEMETERY ASSN	0329	1100	11/23/1983		\$0

Information Published With Permission From The Assessor

The Assessor's office is responsible for the maintenance of records on the ownership of properties. Assessments are computed at 70% of the estimated market value of real property at the time of the last revaluation which was 2024.



Information on the Property Records for the Municipality of North Haven was last updated on 4/7/2026.



Parcel Information

Location:	208 RIMMON RD	Property Use:	Vacant Land	Primary Use:	Residential Vacant Land
Unique ID:	056750	Map Block Lot:	047 007	Acres:	26.4100
490 Acres:	26.41	Zone:	R40	Volume / Page:	0329/1100
Developers Map / Lot:		Census:	1673		

Value Information

	Appraised Value	Assessed Value
Land	286,800	18,620
Buildings	0	0
Detached Outbuildings	0	0
Total	286,800	18,620

Owner's Information

Owner's Data

CATHOLIC CEMETERIES ASSOC OF THE
ARCHDIOCESE OF HARTFORD INC
700 MIDDLETOWN AVE
NORTH HAVEN, CT 06473

Owner History - Sales

Owner Name	Volume	Page	Sale Date	Deed Type	Sale Price
CATHOLIC CEMETERIES ASSOC OF THE	0329	1100	11/23/1983		\$0
CATHOLIC CEMETERY ASSOC	0167	0563	07/01/1959		\$0

Information Published With Permission From The Assessor

The Assessor's office is responsible for the maintenance of records on the ownership of properties. Assessments are computed at 70% of the estimated market value of real property at the time of the last revaluation which was 2024.



Information on the Property Records for the Municipality of North Haven was last updated on 4/7/2026.



Parcel Information

Location:	122 MILL RD	Property Use:	Vacant Land	Primary Use:	Residential Vacant Land
Unique ID:	056700	Map Block Lot:	039 009	Acres:	123.8600
490 Acres:	123.86	Zone:	R40	Volume / Page:	0329/1100
Developers Map / Lot:		Census:	1673		

Value Information

	Appraised Value	Assessed Value
Land	925,900	64,960
Buildings	0	0
Detached Outbuildings	0	0
Total	925,900	64,960

Owner's Information

Owner's Data

CATHOLIC CEMETERY ASSOCIATION
OF THE ARCHDIOCESE OF HARTFORD INC
700 MIDDLETOWN AVE
NORTH HAVEN, CT 06473

Detached Outbuildings

Type:	Year Built:	Length:	Width:	Area:
Frame Shed	1970	14.00	10.00	140

Owner History - Sales

Owner Name	Volume	Page	Sale Date	Deed Type	Sale Price
CATHOLIC CEMETERY ASSOCIATION	0329	1100	11/23/1983		\$0
CATHOLIC CEMETERY ASSOC	0167	0563	07/01/1959		\$0

Building Permits

Permit Number	Permit Type	Date Opened	Reason
B-23-362	Solar	06/21/2023	INST OF A UTLTY INTRCTIVE SOLAR PHOTOVOLTAIC SYS LOC ADJCNT TO THE MOLLY SCHL BLDNG IN W HAVEN, CT.
E-23-248	Electrical/Solar	06/21/2023	INSTALL A UTLTY INTRCTIVE SOLAR PHOTOVOLTAIC SYS LOC ADJCNT TO THE MOLLY SCHL BLDNG IN W HAVEN, CT.