

\\vhb.com\gis\proj\Wethersfield\43485.00\Project\43485\_00\_GCE\_Woodbridge.aprx



- Photo Location
 Fence
 Basin
 Parcel Boundary
- Edge of Roadway
 Proposed Gravel Road
 Equipment Pad
 Town Boundary
- Gravel Road
 Solar Panels
- Underground Electric
- Property Boundary

**GCE Racebrook Solar** | Woodbridge, Connecticut

### Photo Location Map

Source: VHB, CTDEEP, ESRI





Photo 1  
Site Access from Racebrook Road






Photo 2  
Southeast Corner of Array






**Photo 3**  
**Proposed Array Area, Facing Northwest**





**Photo 4**  
**Viewing Northeast towards Interconnection**





**Photo 5**  
**Viewing at South towards 1000 Racebrook Road**





**Photo 6**  
**View East towards Interconnection**






Photo 7

View East towards Racebrook Road from North End







**Photo 8**  
**View North towards Existing Pond**





Photo 9  
View North towards Stream





**Photo 10**  
**View North towards Basins and Array**





**Photo 11**  
**View South towards Access Drive**