





LEGEND


 HOST PARCEL

 FEMA FLOODZONE AE


 DRINKING WATER WATERSHED

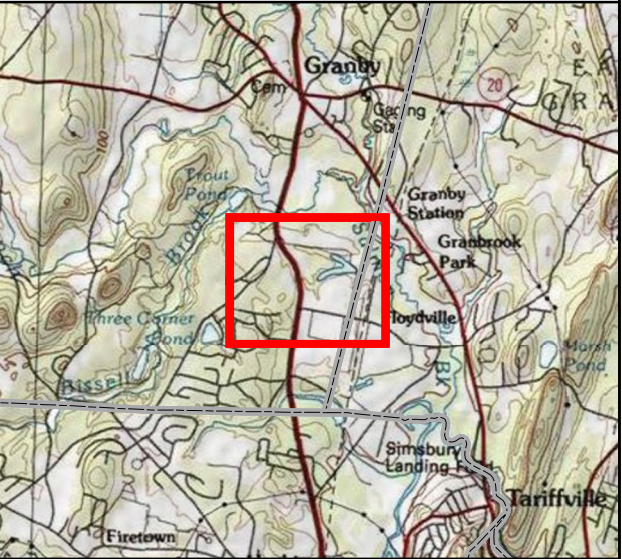
 TOWN OF GRANBY AQUIFER PROTECTION AREA

SURFACE WATER QUALITY CLASSIFICATION

 A

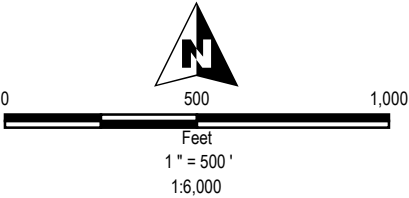
GROUND WATER QUALITY CLASSIFICATION

 GA



NOTES:

1. BASEMAP IMAGERY FROM ESRI/NAIP "WORLD IMAGERY" SERVICE LAYER.
2. DRINKING WATER WATERSHEDS AND AQUIFER PROTECTION DISTRICTS ARE NOT PRESENT WITHIN THE MAP EXTENT. THE TOWN OF GRANBY AQUIFER PROTECTION AREA IS DIGITIZED FROM TOWN ZONING MAPS.
3. FEMA FLOODPLAIN INFORMATION FROM THE NATIONAL FLOOD HAZARD LAYER.



PROJECT:		KEY CAPTURE ENERGY CT 11 BATTERY STORAGE PROJECT GRANBY, HARTFORD COUNTY, CT	
TITLE:			
WATER RESOURCES			
DRAWN BY:	D. KENWORTHY	PROJ NO.:	22-F008
CHECKED BY:	K. NICKERSON	FIGURE 6	
MONTH:	JULY		
YEAR:	2024		
FILE NO.:		KCE_GranbyCT11_Petition_Fig6_Water_11x17L.mxd	