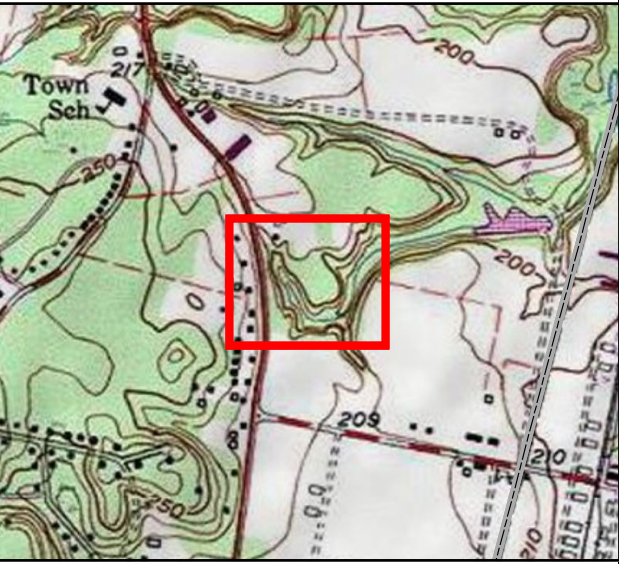






- LEGEND**
- HOST PARCEL
 - CLEARING LIMIT
 - CULVERT
 - UPLAND DRAINAGE
 - DELINEATED INTERMITTENT STREAM
 - DELINEATED PERENNIAL STREAM
 - DELINEATED WETLAND BOUNDARY
 - DELINEATED WETLAND
 - DELINEATED WETLAND/WATERCOURSE
 - 100-FT WETLAND SETBACK
 - 200-FT WATERCOURSE SETBACK



NOTES:

1 BASEMAP IMAGERY FROM ESRI/NAIP "WORLD IMAGERY" SERVICE LAYER.
2 HOST PARCEL BOUNDARY BASED ON ALTA/NSPS LAND TITLE SURVEY PROVIDED BY WSP.

0 100 200
Feet
1" = 100'
1:1,200

PROJECT: KEY CAPTURE ENERGY		
CT 11 BATTERY STORAGE PROJECT		
GRANBY, HARTFORD COUNTY, CT		
TITLE: INTERROGATORY T22 AND T23		
ADJACENT NATURAL RESOURCES		
AND BUFFERS		
DRAWN BY: D. KENWORTHY	PROJ NO.: 22-F008	FIGURE 1
CHECKED BY: K. NICKERSON		
MONTH: NOVEMBER		
YEAR: 2024		
		
FILE NO.: KCE_GranbyCT11_ROG_T22and23_Fig1_AdjacentResources_11x17L.mxd		