

Remote Field Review



Proposed 4.975 MW
Solar Photovoltaic Facility
931 Route 32
North Franklin, Connecticut
Document 2 of 2

Prepared For:
Verogy

Prepared By:
Solli Engineering, LLC
501 Main Street #2A
Monroe, CT 06468



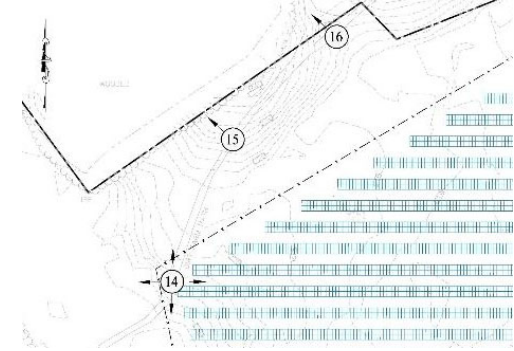


Photo 15: Looking Northwest

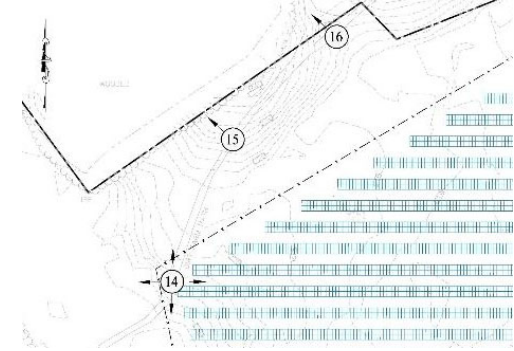
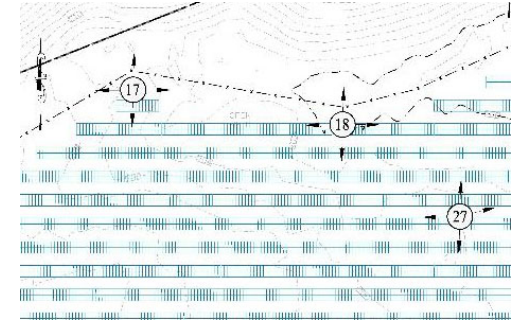
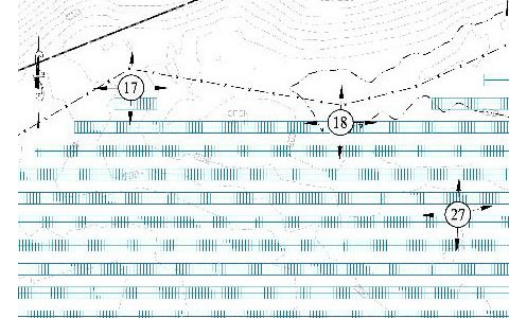


Photo 16: Looking Northwest



Approximate Location of
Proposed 7' Tall Chain
Link Fence

Photo 17: Looking North



Approximate Location of
Proposed 7' Tall Chain
Link Fence

Photo 17: Looking East

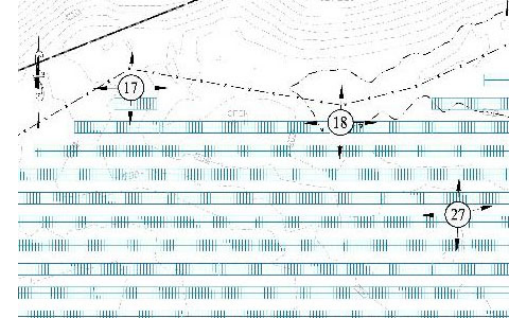
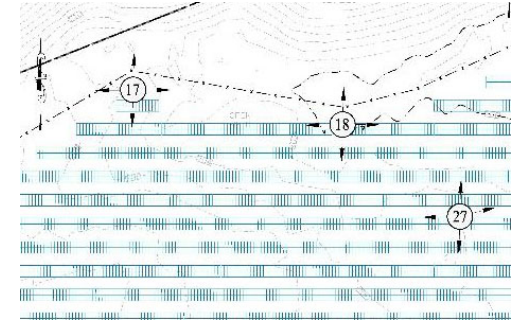
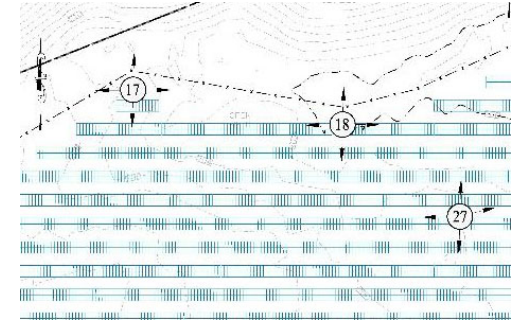


Photo 17: Looking South



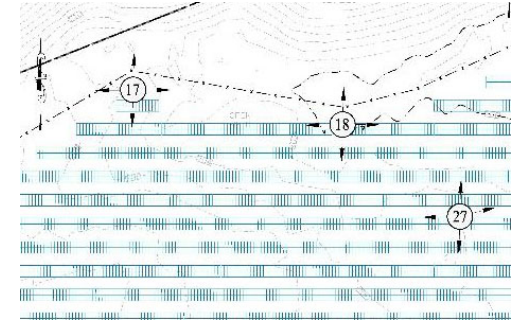
Approximate Location of
Proposed 7' Tall Chain
Link Fence

Photo 17: Looking West



Approximate Location of
Proposed 7' Tall Chain
Link Fence

Photo 18: Looking North



Approximate Location of
Proposed Detention Basin

Approximate Location of
Proposed 7' Tall Chain
Link Fence

Photo 18: Looking East

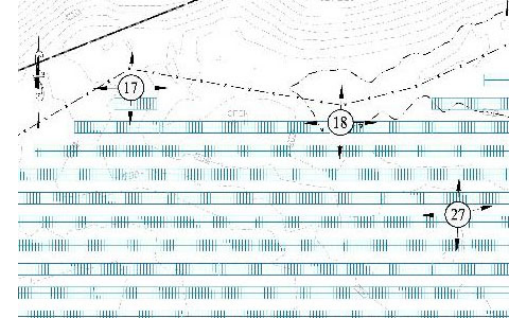
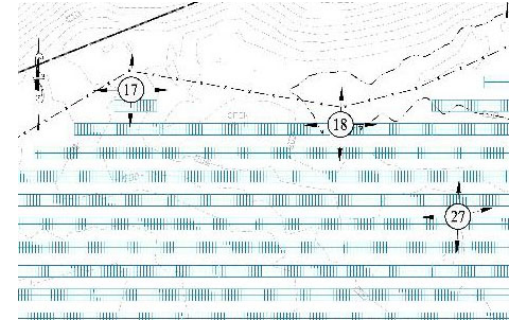


Photo 18: Looking South



Approximate Location of
Proposed 7' Tall Chain
Link Fence

Photo 18: Looking West

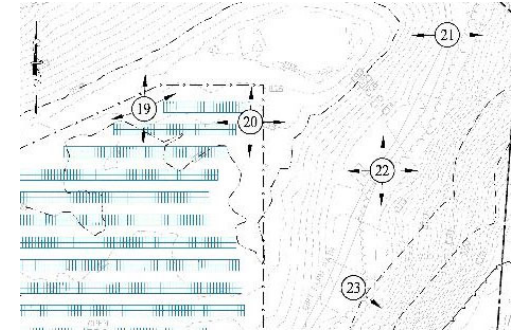
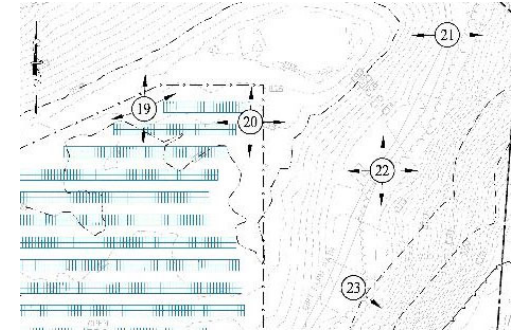


Photo 19: Looking North



Approximate Location of
Proposed Detention Basin

Approximate Location of
Proposed 7' Tall Chain
Link Fence

Photo 19: Looking East

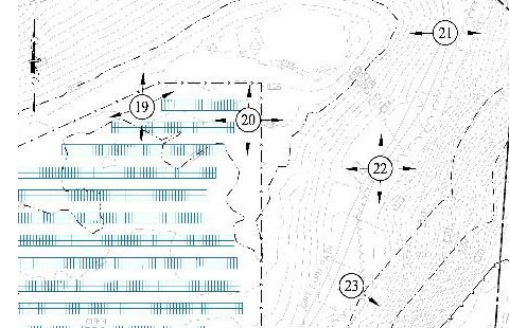
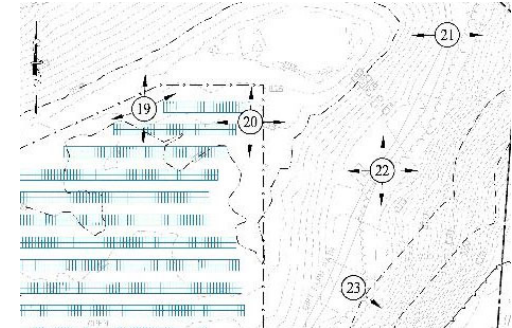
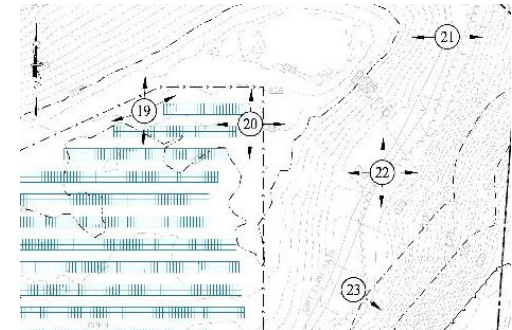


Photo 19: Looking South



Approximate Location of
Proposed 7' Tall Chain
Link Fence

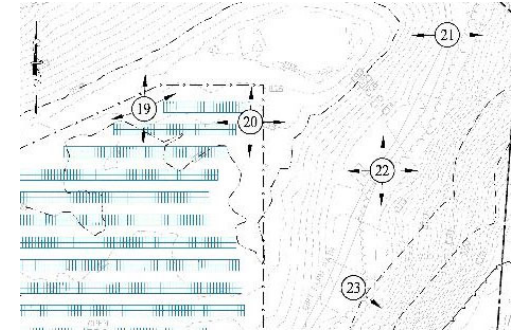
Photo 19: Looking West



Approximate Location of
Proposed Detention Basin

Approximate Location of
Proposed 7' Tall Chain
Link Fence

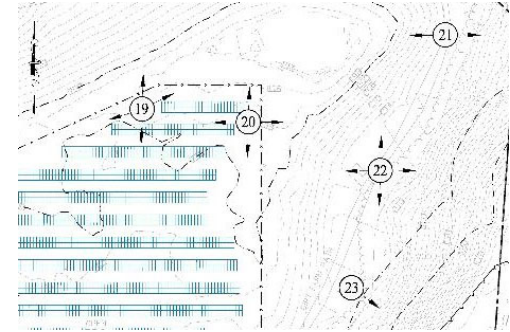
Photo 20: Looking North



Approximate Location of
Proposed Detention Basin

Approximate Location of
Proposed 7' Tall Chain
Link Fence

Photo 20: Looking East



Approximate Location of
Proposed 7' Tall Chain
Link Fence

Photo 20: Looking South

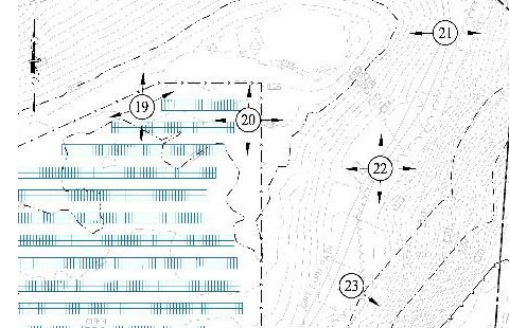


Photo 20: Looking West

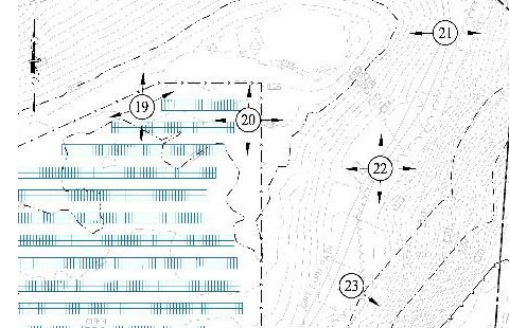
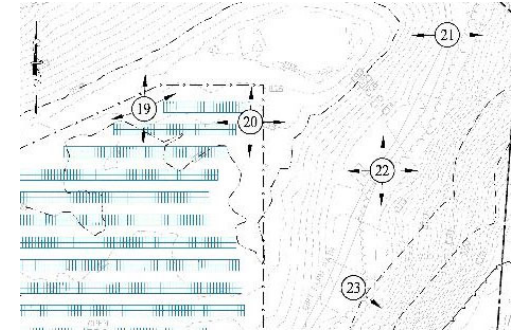
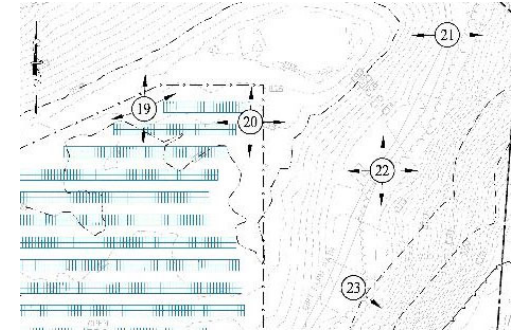


Photo 21: Looking East



Approximate Location of
Proposed Detention Basin

Photo 21: Looking West



Approximate Location of
Proposed Detention Basin

Photo 22: Looking North

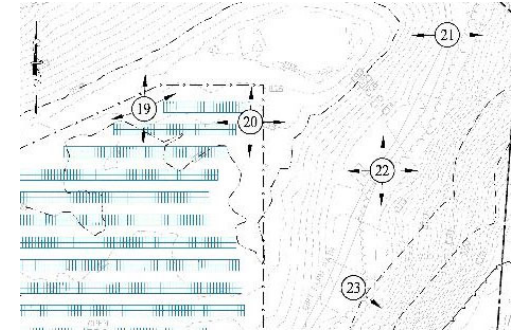


Photo 22: Looking East

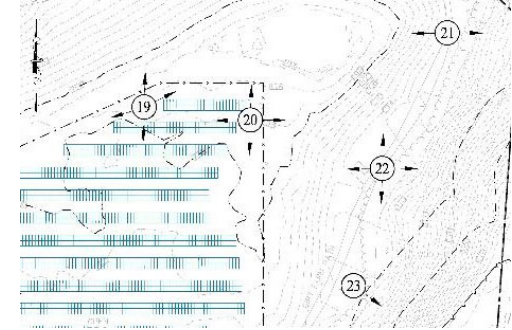


Photo 22: Looking South

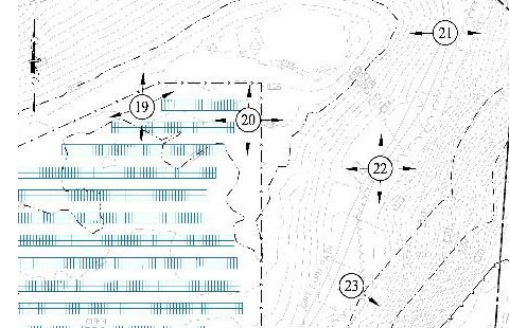
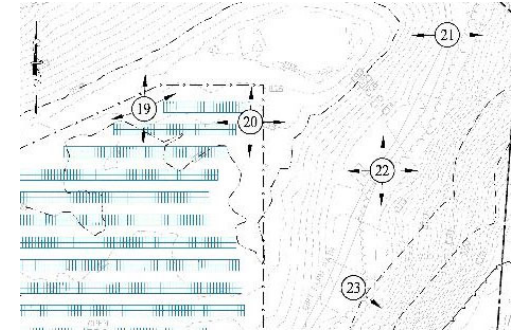
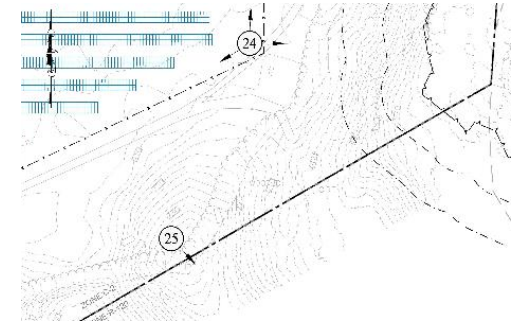


Photo 22: Looking West



Wetlands

Photo 23: Looking Southeast



Approximate Location of
Proposed Detention Basin

Approximate Location of
Proposed 7' Tall Chain
Link Fence

Photo 24: Looking North

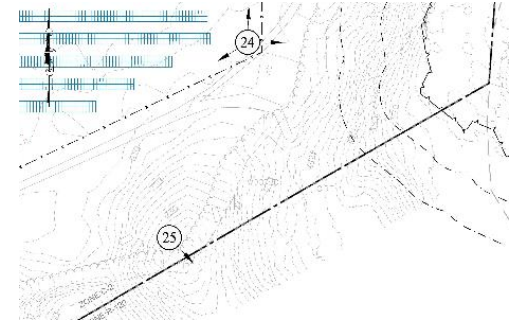
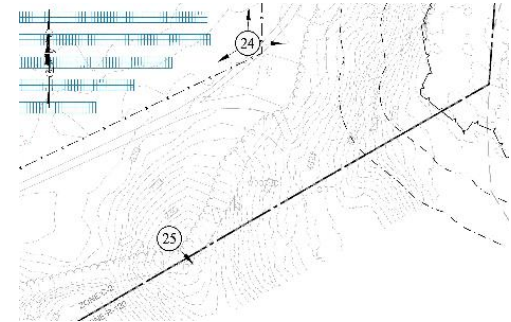


Photo 24: Looking East



Approximate Location of
Proposed 7' Tall Chain
Link Fence

Photo 24: Looking Southwest

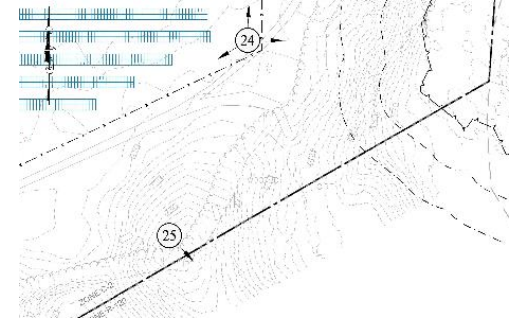


Photo 25: Looking Southeast

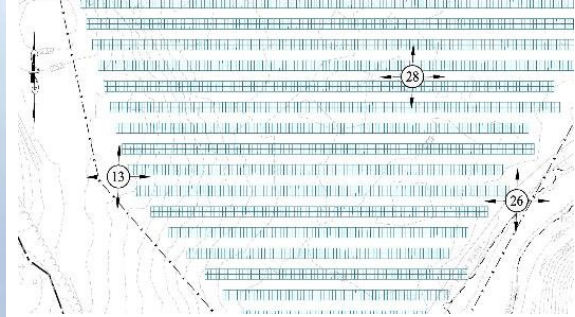
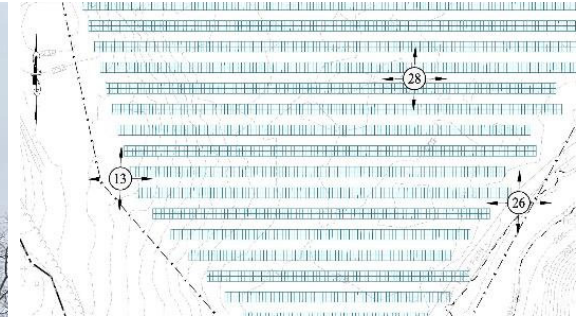
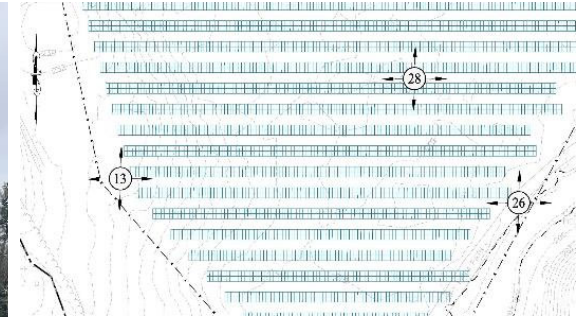


Photo 26: Looking North



Approximate Location of
Proposed 7' Tall Chain
Link Fence

Photo 26: Looking East



Approximate Location of
Proposed 7' Tall Chain
Link Fence

Photo 26: Looking South

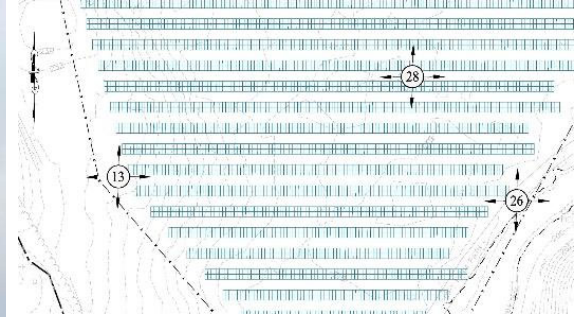


Photo 26: Looking West

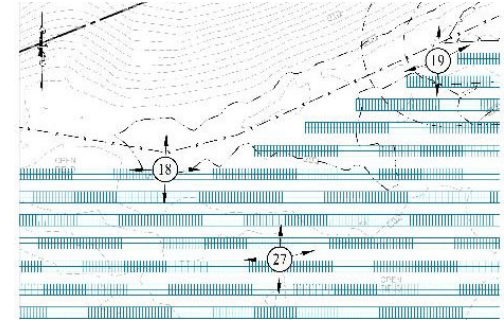


Photo 27: Looking North

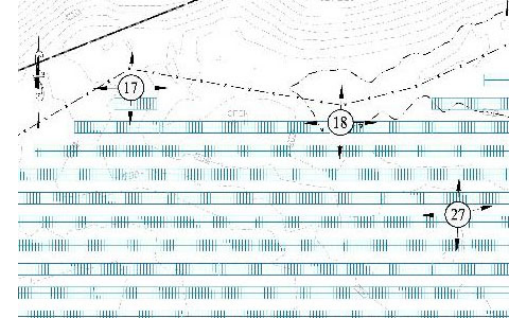


Photo 27: Looking East

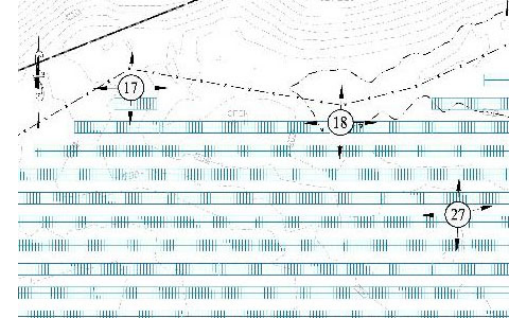


Photo 27: Looking South

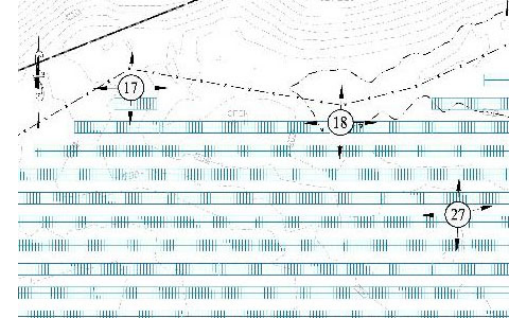


Photo 27: Looking West

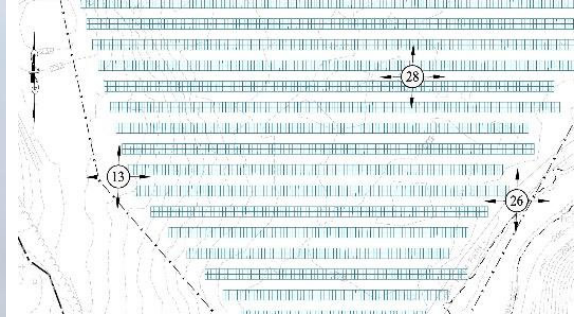


Photo 28: Looking North

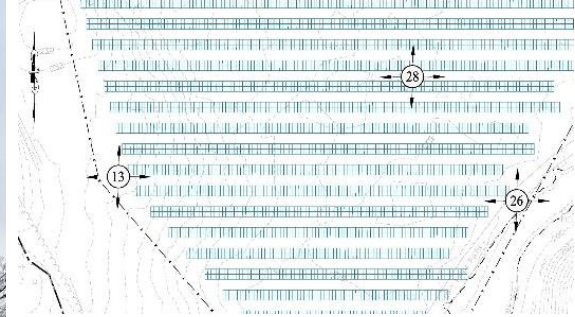


Photo 28: Looking East

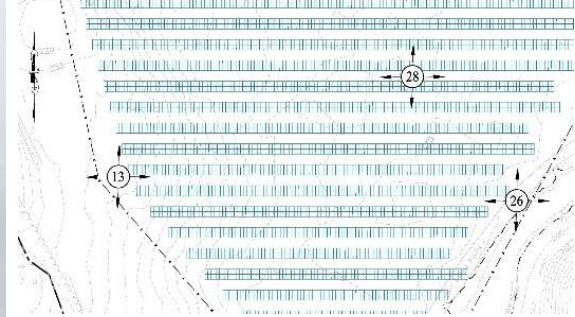


Photo 28: Looking South

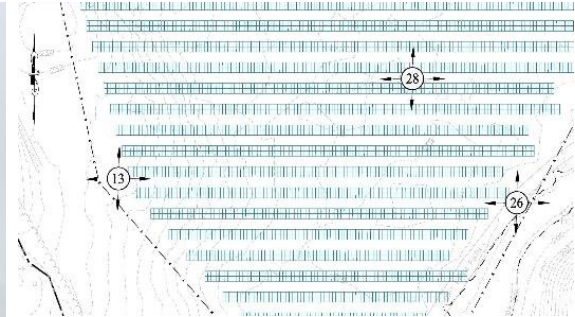


Photo 28: Looking West