





AQUIFER PROTECTION AREAS

Oxford, CT

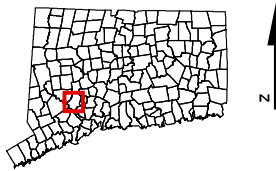
December 23, 2021

-  Level A APA (Final Adopted)
-  Level A APA (Final)
-  Level B APA (Preliminary)
-  Town Boundary

NOTE: The Aquifer Protection Areas were delineated through Connecticut's Level A and Level B Mapping Processes. Aquifer Protection Areas are delineated for active public water supply wells in stratified drift that serve more than 1000 people, in accordance with Sections 22a-354c and 22a-354z of the Connecticut General Statutes. Level B Mapping delineates a preliminary aquifer protection area, providing an estimate of the land area from which the well draws its water. Level A Mapping delineates the final Aquifer Protection Area, which becomes the regulatory boundary for land use controls designed to protect the well from contamination. As Level A Mapping is completed for each well field and approved by DEEP, it replaces the Level B Mapping. Final Adopted Level A Areas are those where towns have land use regulations for them. Massachusetts and Rhode Island Wellhead Protection Areas may be shown for informational purposes.

QUESTIONS:

Bureau of Water Protection and Land Reuse
Planning and Standards Division
Phone: (860) 424-3020
www.ct.gov/deep/aquiferprotection



STATE OF CONNECTICUT
DEPARTMENT OF
ENERGY & ENVIRONMENTAL PROTECTION
79 Elm Street
Hartford, CT 06106-5127

