

**EXHIBIT I**

Photographic Site Documentation



# Remote Field Review



Proposed Solar Energy Facility  
0 Riggs Street  
Oxford, Connecticut  
Document 1 of 6

Prepared For:  
TRITEC Americas, LLC

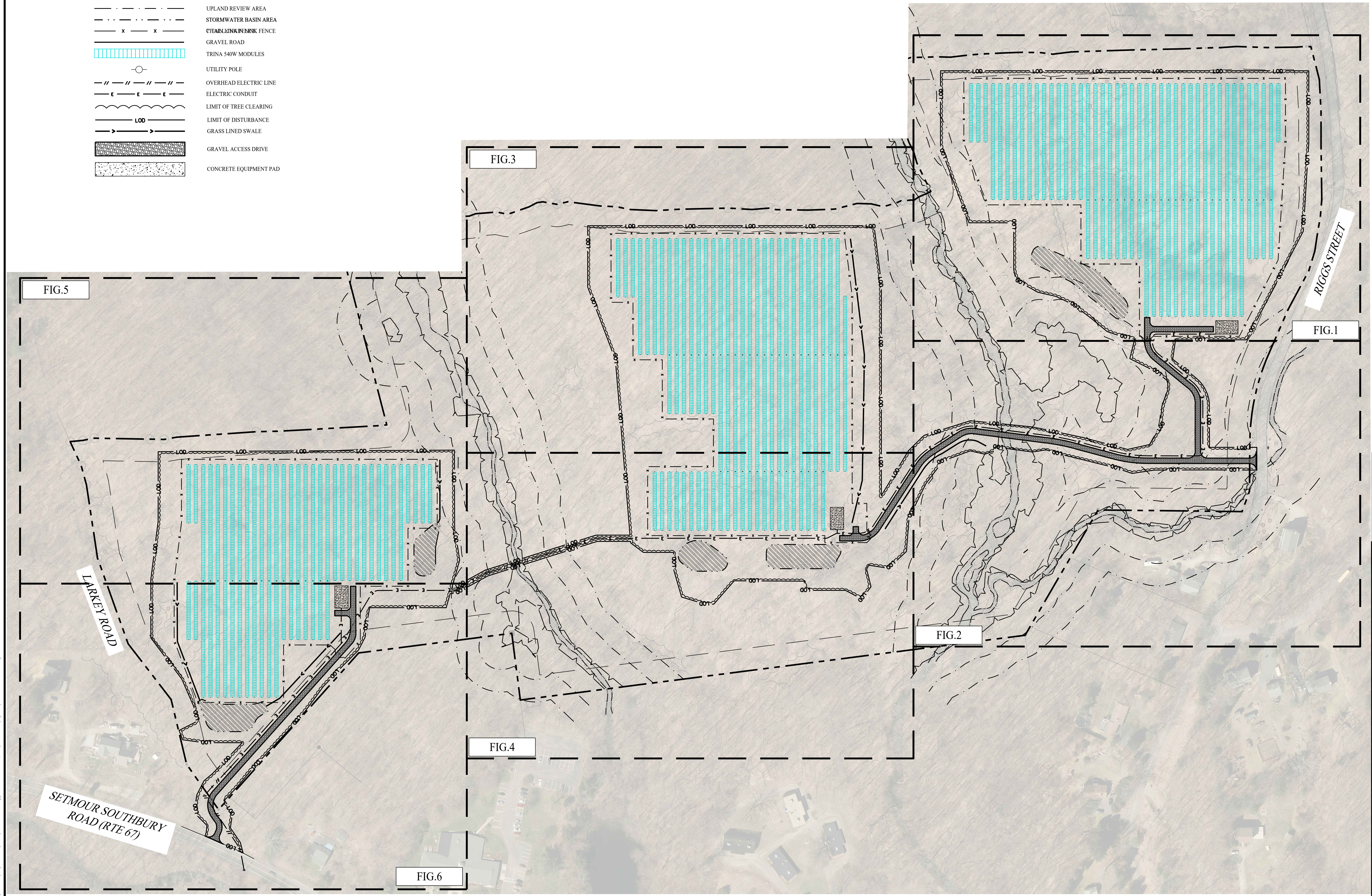
Prepared By:  
Solli Engineering, LLC  
501 Main Street #2A  
Monroe, CT 06468





LEGEND

	PROPERTY LINE
	LIMIT OF WETLANDS
	STREAM CENTERLINE
	UPLAND REVIEW AREA
	STORMWATER BASIN AREA
	CHAIN LINK FENCE
	GRAVEL ROAD
	TRINA 540W MODULES
	UTILITY POLE
	OVERHEAD ELECTRIC LINE
	ELECTRIC CONDUIT
	LIMIT OF TREE CLEARING
	LIMIT OF DISTURBANCE
	GRASS LINED SWALE
	GRAVEL ACCESS DRIVE
	CONCRETE EQUIPMENT PAD

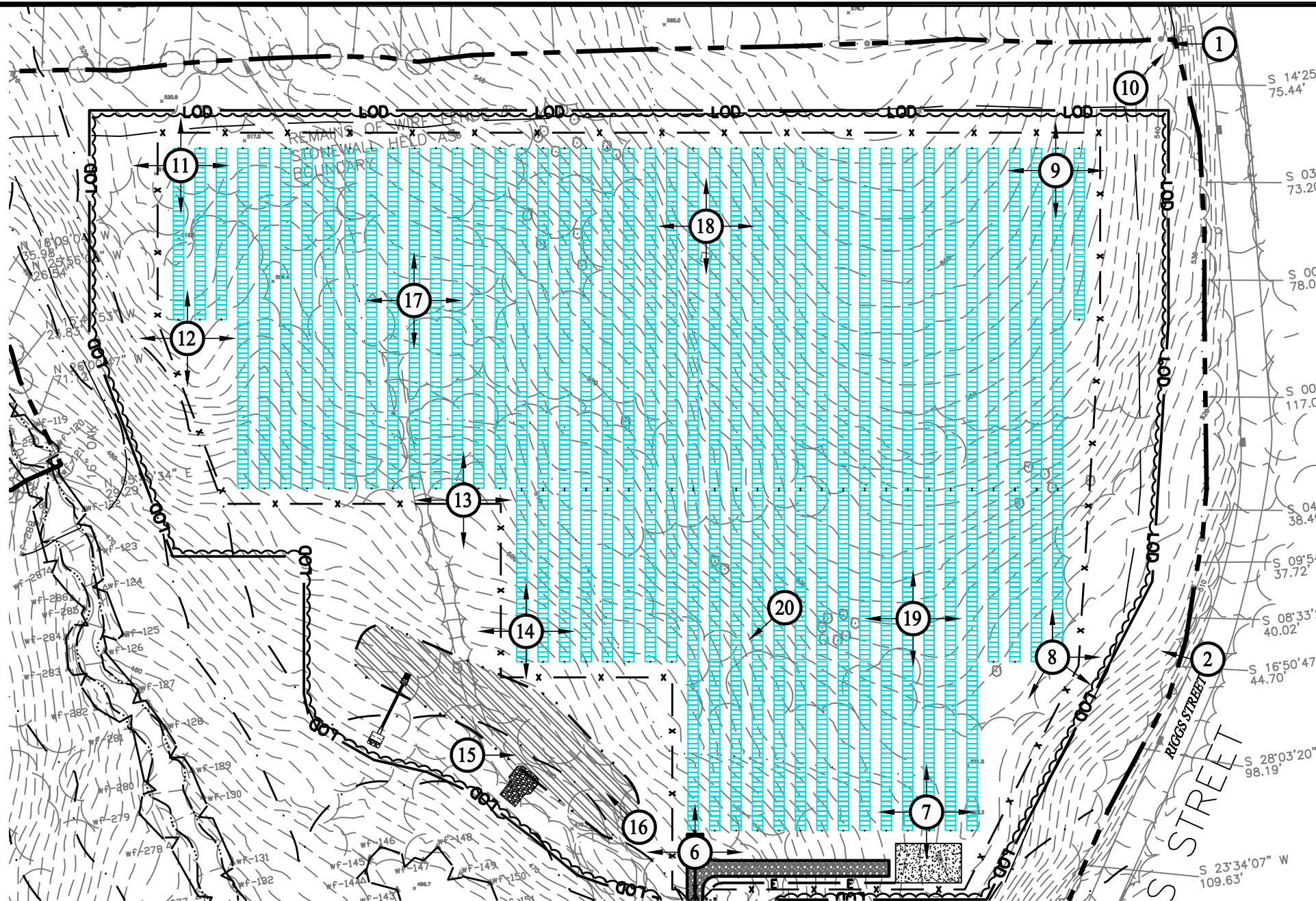


Rev. #: _____ Date _____ Description _____	
Graphic Scale: 100 0 100 200	
501 Main Street, Monroe, CT 06468 T: (203) 880-5455 F: (203) 880-9695 11 Vanderbilt Ave, Norwood, MA 02062 T: (781) 352-8491 F: (203) 880-9695	
Drawn By: SFU	Kevin Solli, P.E. CT 25759
Checked By: EEL	
Approved By: KMS	
Project #: 22108801	
Plan Date: 12/01/23	
Scale: 1" = 100'	
Project: PROPOSED SOLAR PHOTOVOLTAIC ARRAY RIGGS STREET OXFORD, CONNECTICUT	
Sheet Title: OVERALL SITE LAYOUT PLAN	Sheet #: 2.10

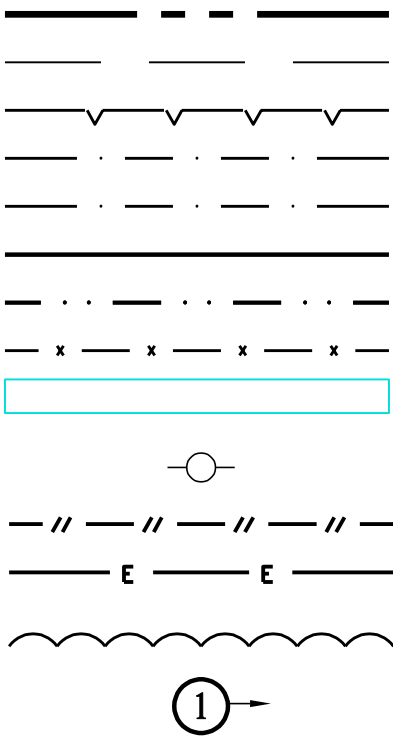


MATCHLINE - SEE FIGURE 3

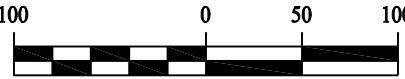
MATCHLINE - SEE FIGURE 4




## LEGEND



- PROPERTY LINE
- BUILDING SETBACK
- WETLAND LIMIT
- UPLAND REVIEW AREA - 50 FT BUFFER
- UPLAND REVIEW AREA - 100 FT BUFFER
- EDGE OF GRAVEL ACCESS DRIVE
- STORMWATER BASIN AREA
- CHAIN LINK FENCE
- TRINA 540W SOLAR MODULES
- UTILITY POLE
- OVERHEAD ELECTRIC LINE
- ELECTRIC CONDUIT
- LIMIT OF TREE CLEARING
- PHOTO POINT LOCATION



Rev. #:	Date	Description



**SOLLI**  
ENGINEERING  
501 Main Street, Monroe, CT 06468  
T: (203) 880-5455 | F: (203) 880-9695

Drawn By: SFU  
Checked By: KMS  
Project #: 22108801  
Plan Date: 12/05/23  
Scale: 1" = 100'

Project: **PROPOSED SOLAR  
PHOTOVOLTAIC ARRAY**  
RIGGS STREET  
OXFORD, CONNECTICUT

Sheet Title: **REMOTE FIELD  
REVIEW FIGURE**

SHEET #: **FIG.1**

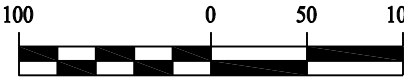
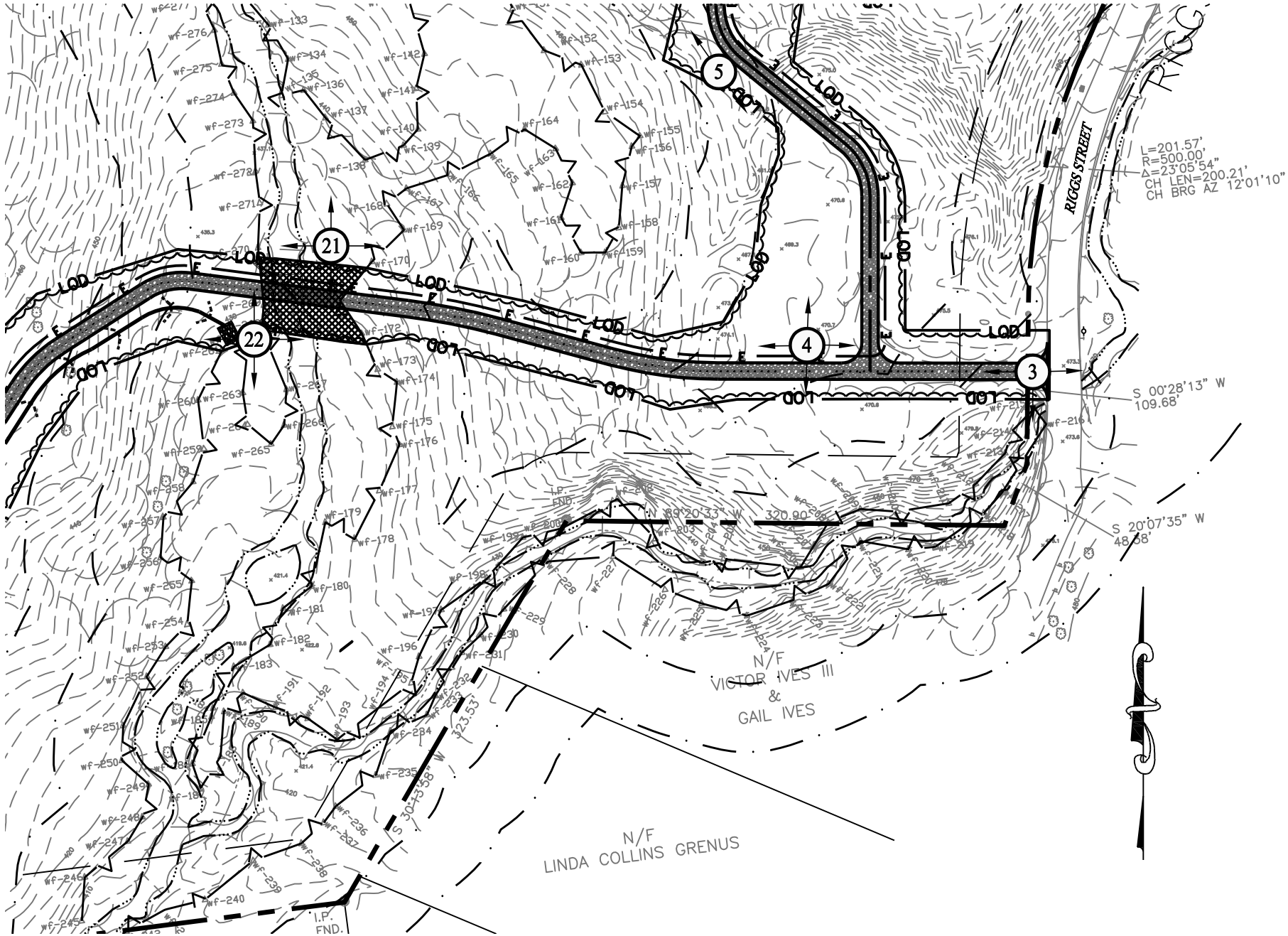


MATCHLINE - SEE FIGURE 1

LEGEND

- PROPERTY LINE
- BUILDING SETBACK
- WETLAND LIMIT
- UPLAND REVIEW AREA - 50 FT BUFFER
- UPLAND REVIEW AREA - 100 FT BUFFER
- EDGE OF GRAVEL ACCESS DRIVE
- STORMWATER BASIN AREA
- CHAIN LINK FENCE
- TRINA 540W SOLAR MODULES
- UTILITY POLE
- OVERHEAD ELECTRIC LINE
- ELECTRIC CONDUIT
- LIMIT OF TREE CLEARING
- PHOTO POINT LOCATION

MATCHLINE - SEE FIGURE 4



Rev. #:	Date	Description

**SOLLI ENGINEERING**  
501 Main Street, Monroe, CT 06468  
T: (203) 880-5455 | F: (203) 880-9695

Drawn By:	SFU
Checked By:	KMS
Project #:	22108801
Plan Date:	12/05/23
Scale:	1" = 100'

Project: **PROPOSED SOLAR PHOTOVOLTAIC ARRAY**  
RIGGS STREET  
OXFORD, CONNECTICUT

Sheet Title: **REMOTE FIELD REVIEW FIGURE**

SHEET #: **FIG.2**



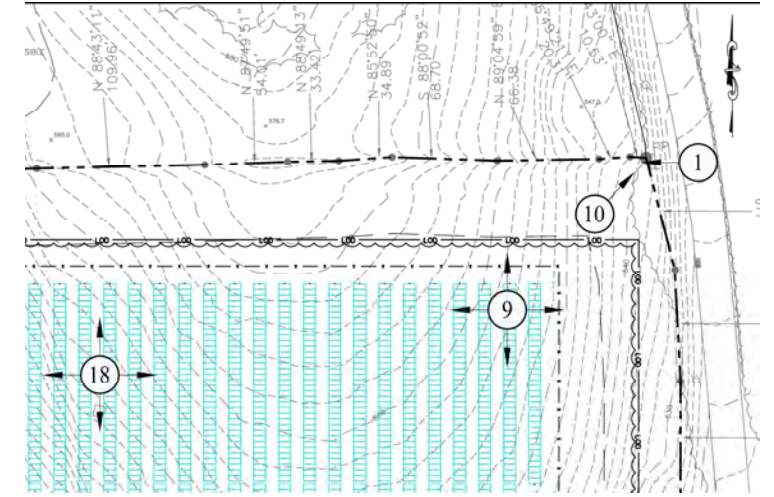


Photo 1: Riggs Street looking West



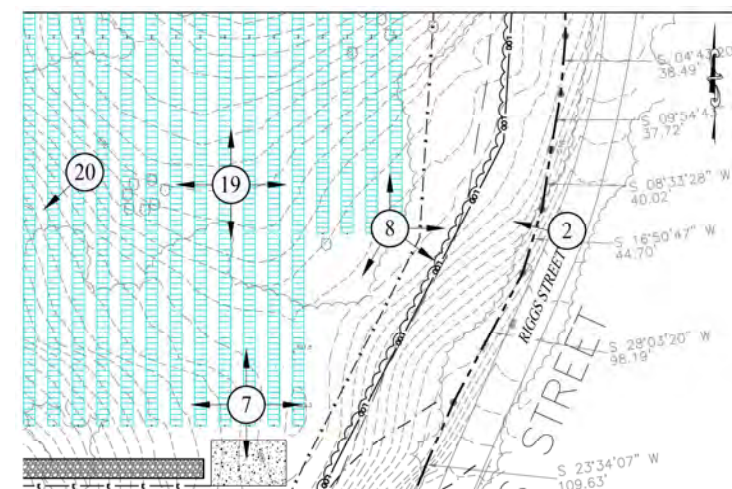
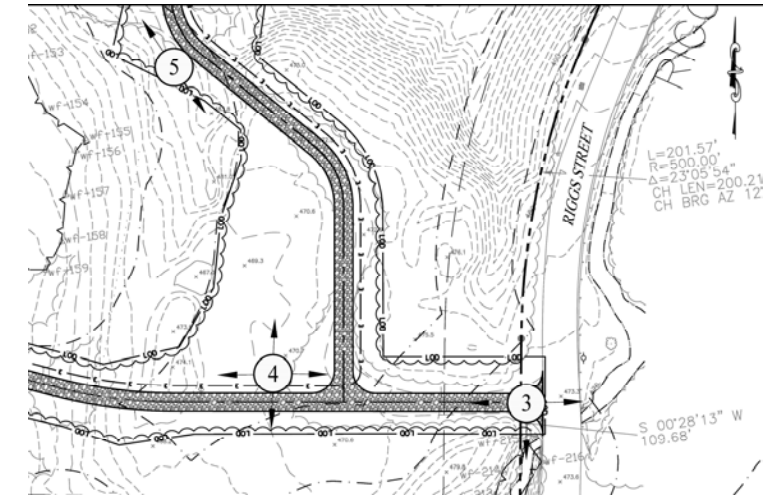


Photo 2: Riggs Street looking West





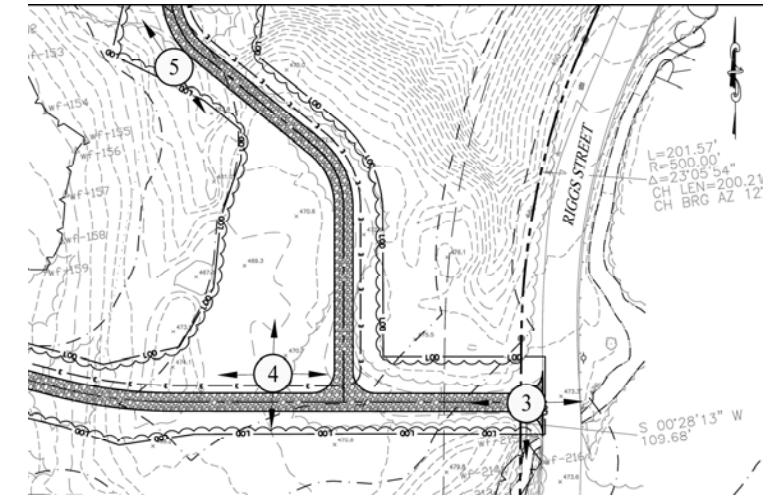


Watercourse

Photo 3: Riggs Street looking East



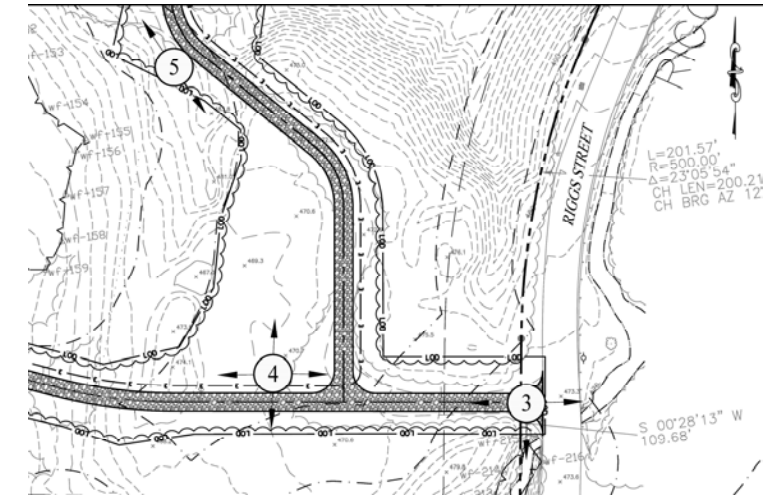




Watercourse

Photo 3: Riggs Street looking South



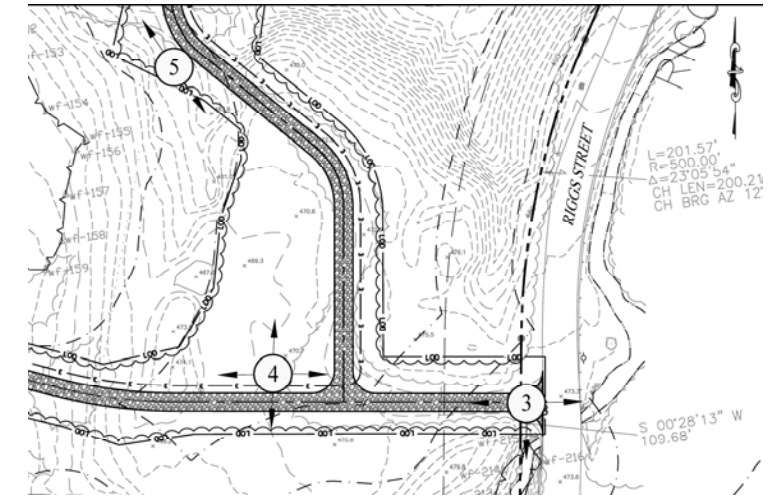


Double-Swing Gate

Approximate Location of  
Proposed Gravel Road  
Driveway

Photo 3: Riggs Street looking West

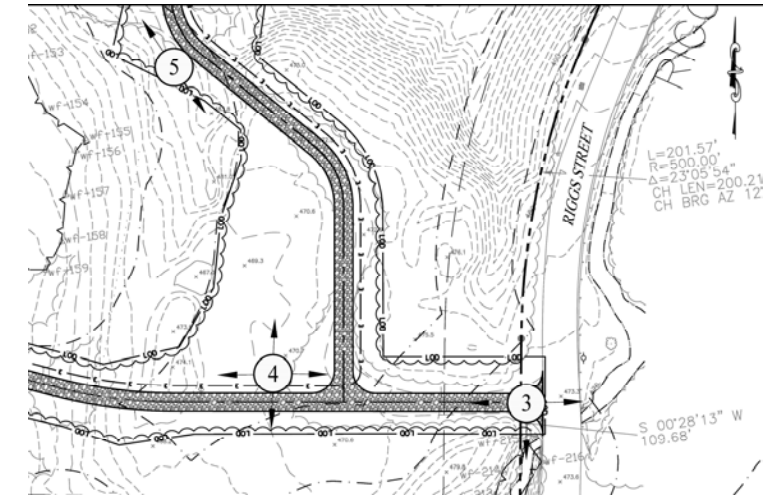




Beehive

Photo 4: Looking North



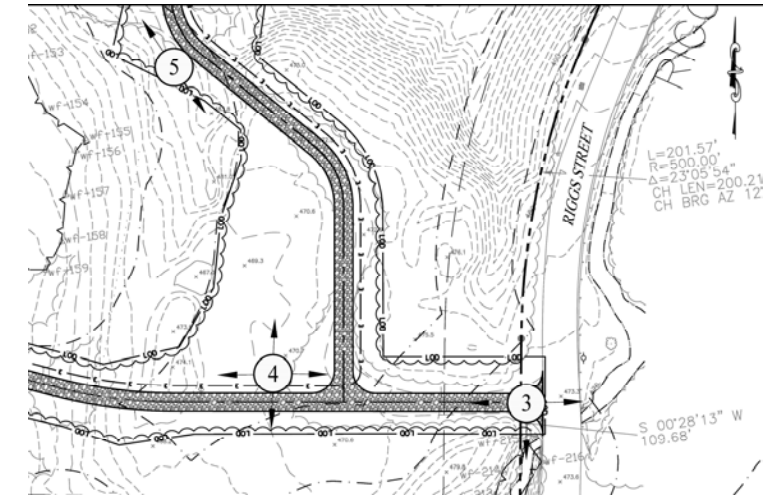


Double-Swing Gate

Approximate Location of  
Proposed Gravel Road

Photo 4: Looking East

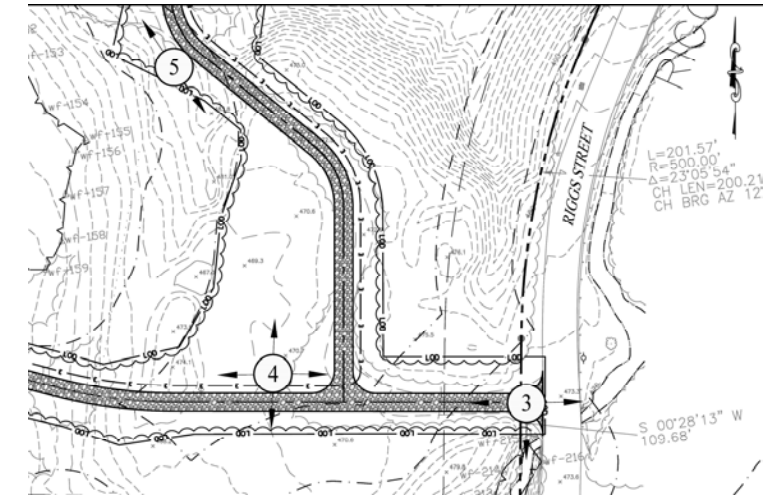




Neighboring Property

Photo 4: Looking South





Approximate Location of  
Proposed Gravel Road

Photo 4: Looking West



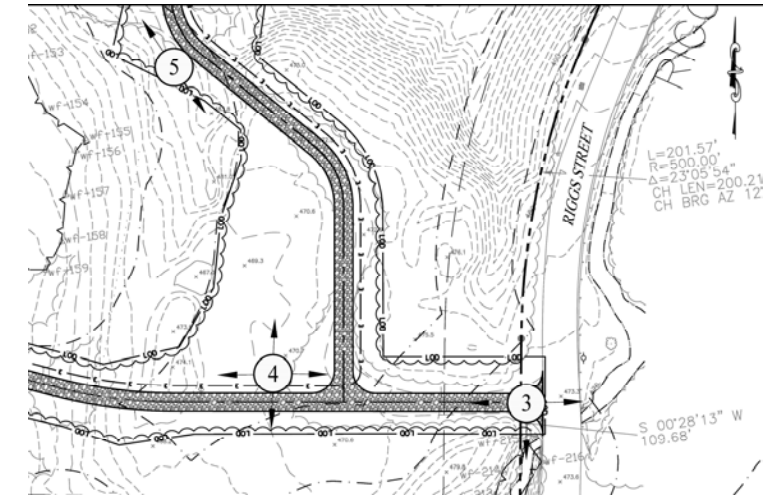
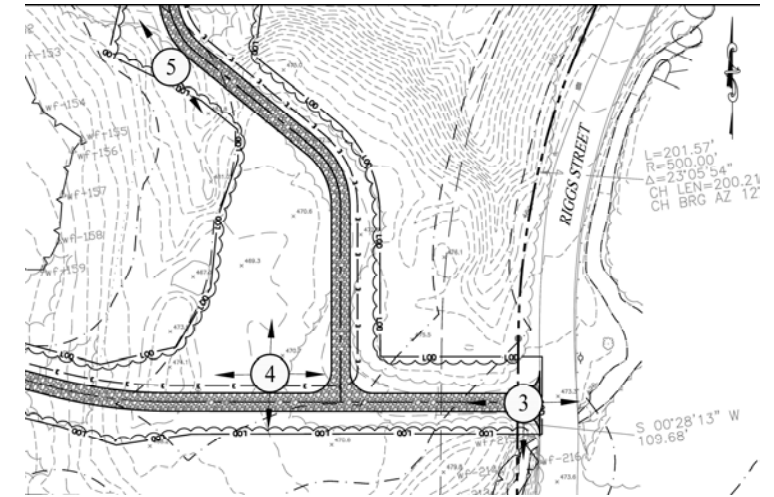


Photo 5: Looking Northwest



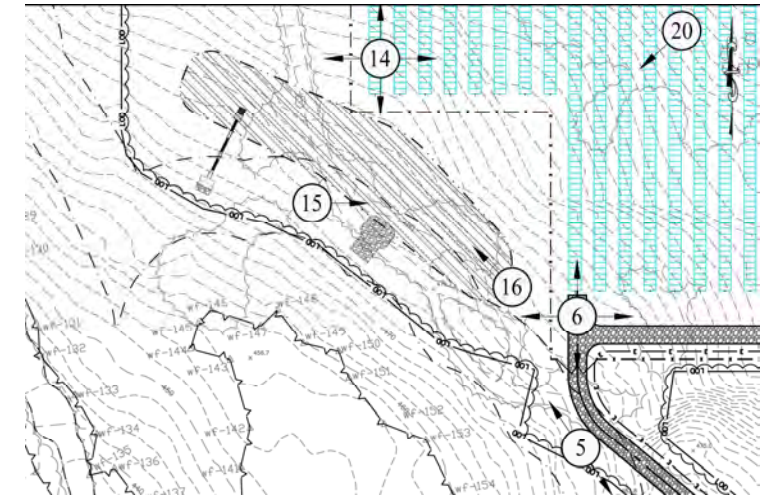


Neighboring Property

Beehive

Photo 5: Looking Southeast

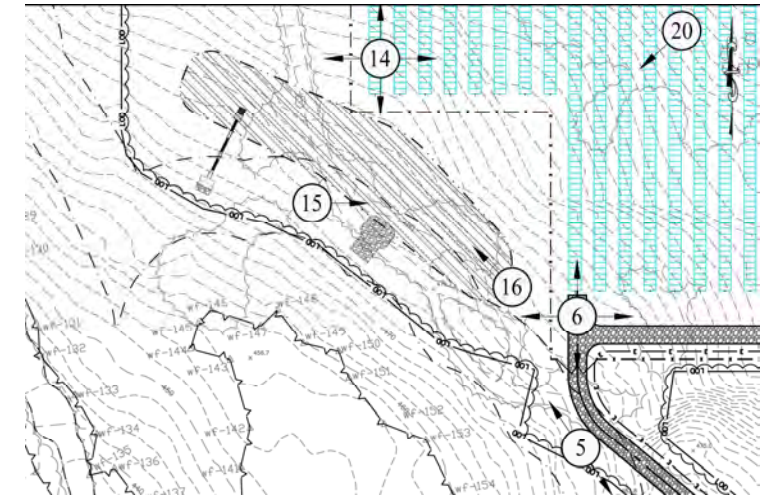




Approximate Location of  
Proposed Gravel Road  
Parking Area

Photo 6: Looking North

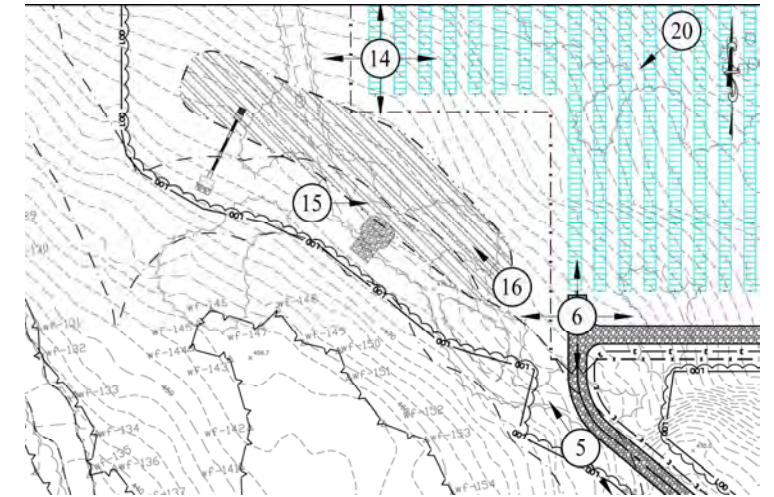




Approximate Location of  
Proposed Gravel Road

Photo 6: Looking East





Approximate Location of  
Proposed Gravel Road

Photo 6: Looking South



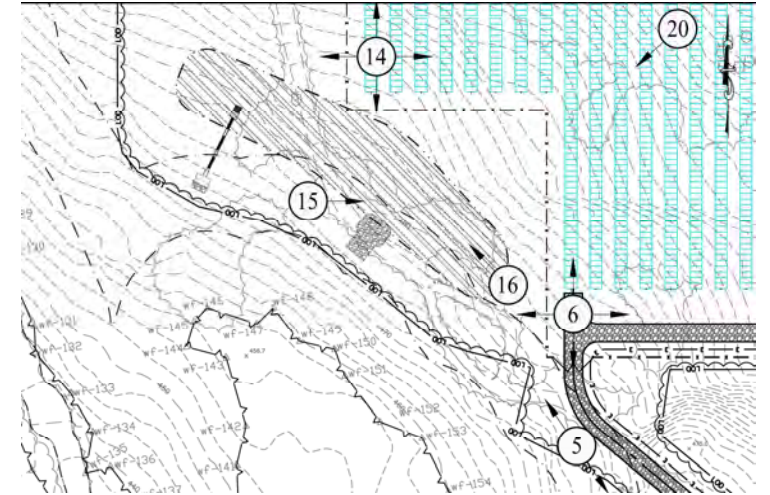
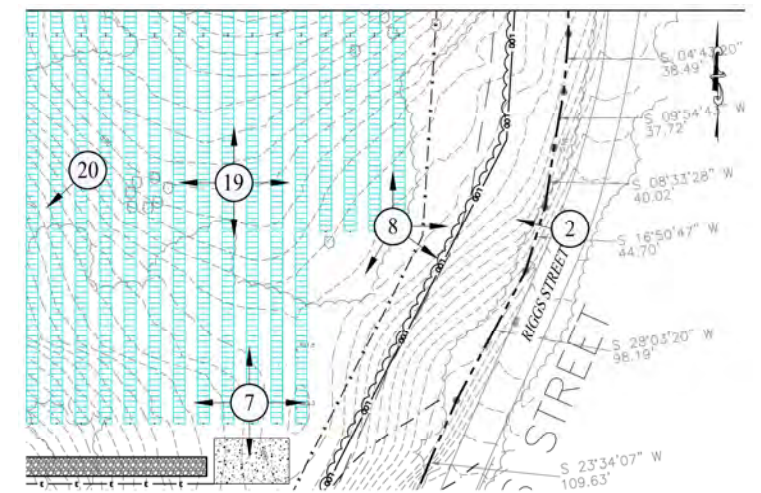


Photo 6: Looking West

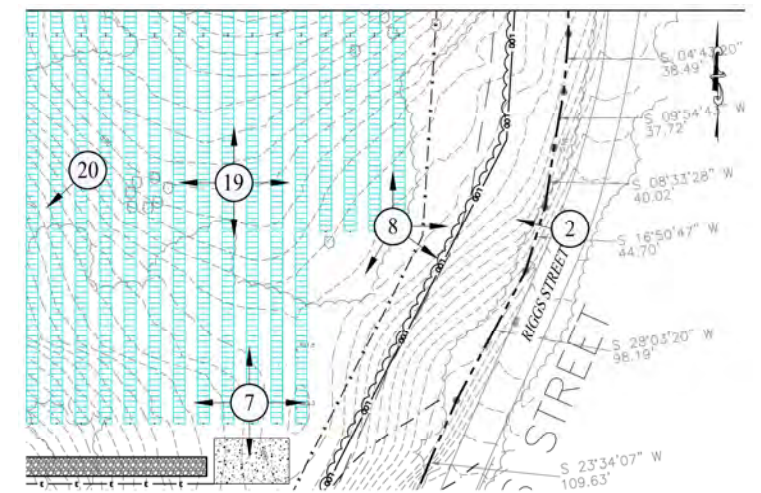




Stone Wall

Photo 7: Looking North

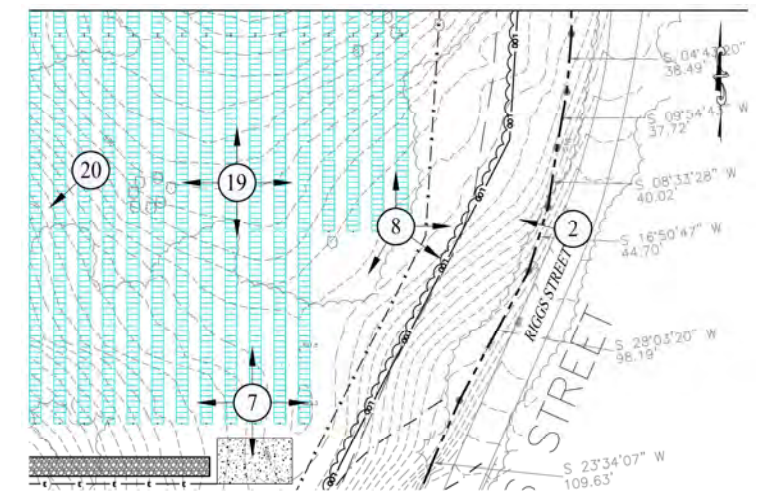




Approximate Location of  
Proposed Chain Link  
Fence

Photo 7: Looking East

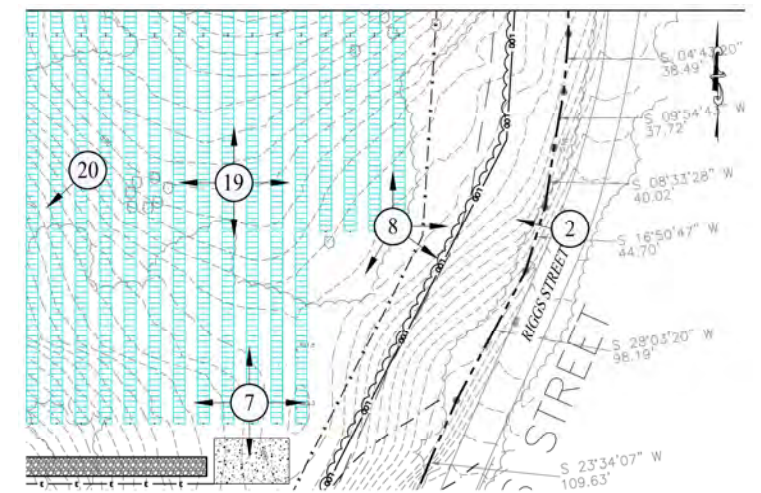




Approximate Location of  
Proposed Concrete Pad

Photo 7: Looking South





Approximate Location of  
Proposed Gravel Road

Photo 7: Looking West



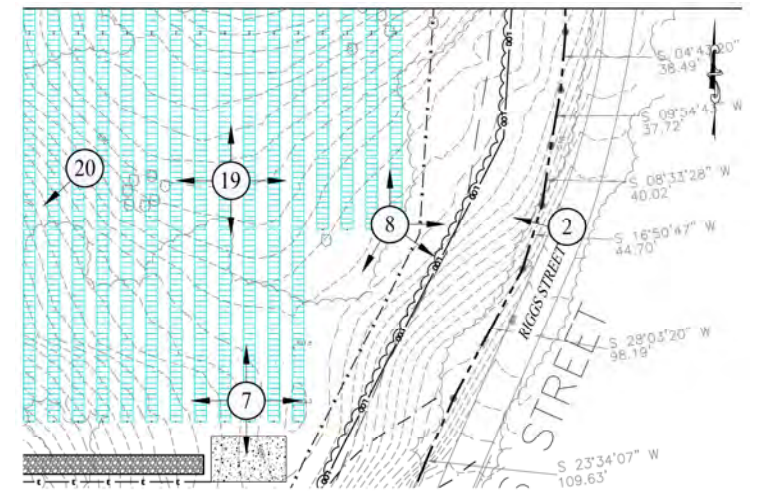
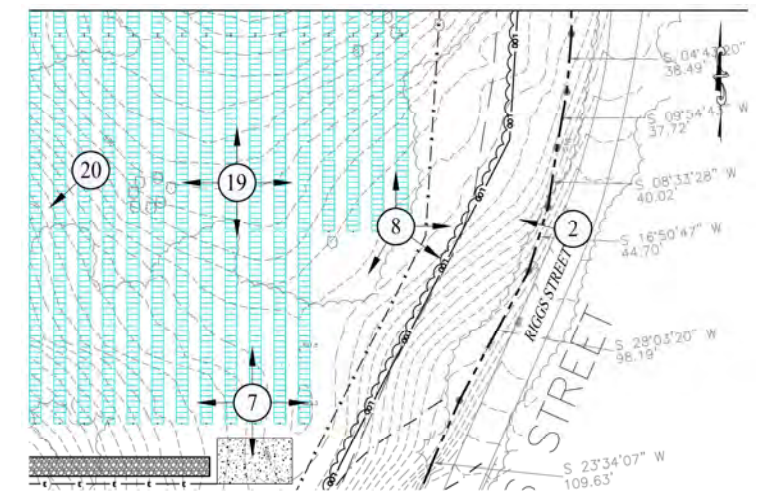


Photo 8: Looking North



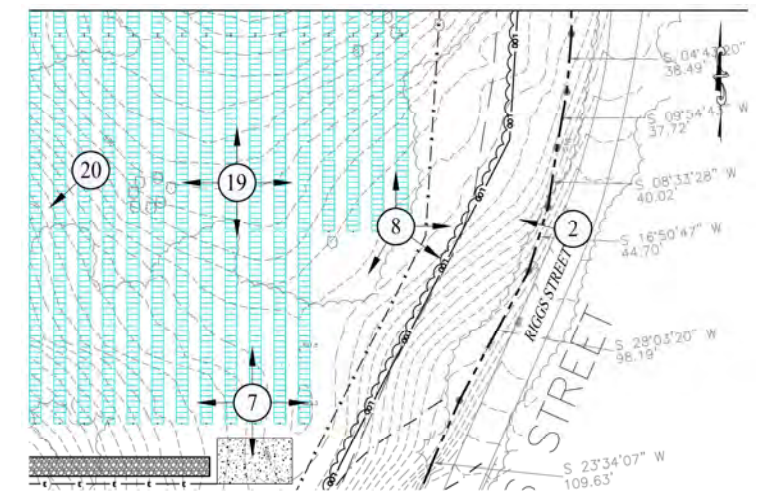


Neighboring Property

Approximate Location of  
Proposed Chain Link  
Fence

Photo 8: Looking East



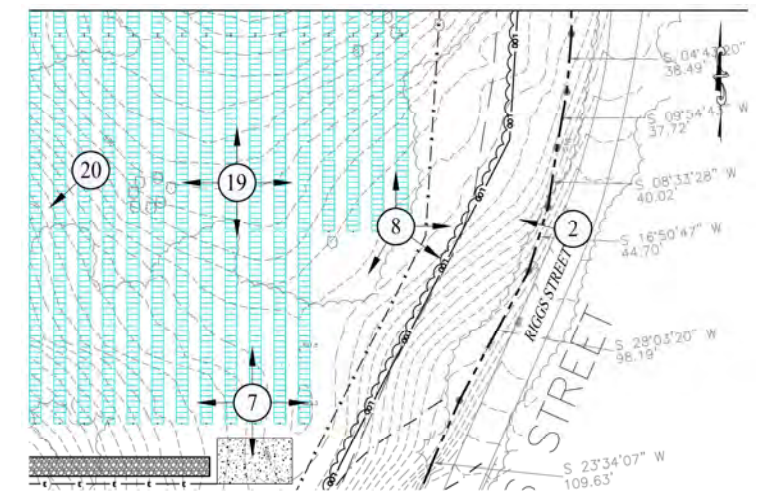


Neighboring Property

Approximate Location of  
Proposed Chain Link  
Fence

Photo 8: Looking Southeast

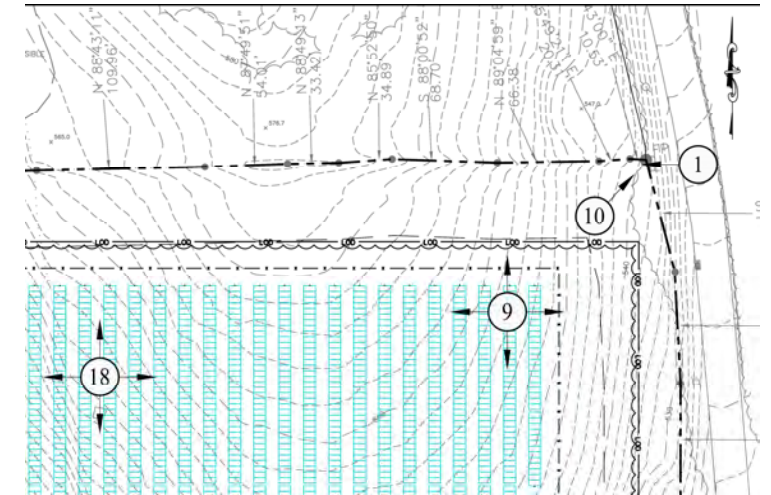




Approximate Location of  
Proposed Concrete Pad

Photo 8: Looking Southwest

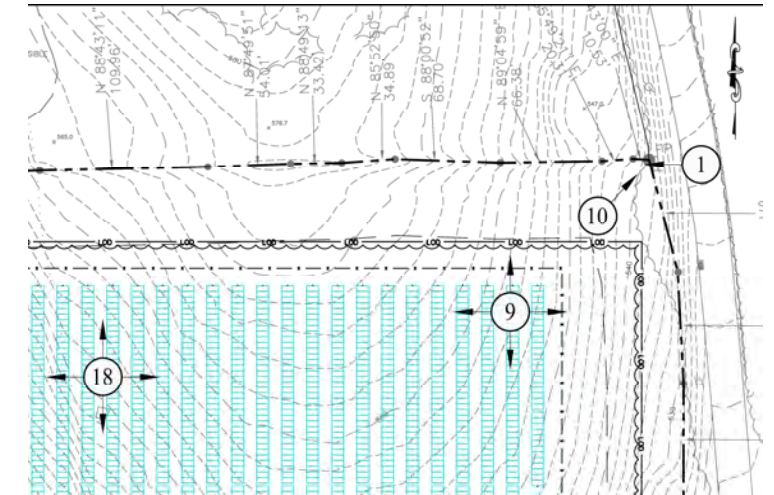




Approximate Location of  
Proposed Chain Link  
Fence

Photo 9: Looking North

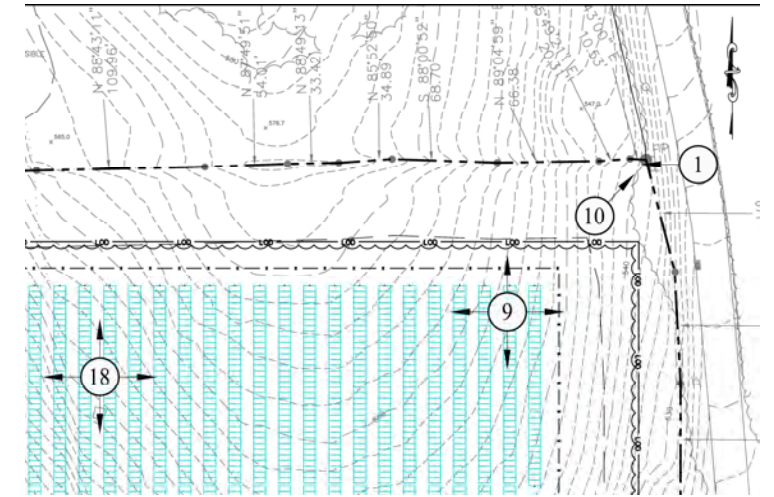




Approximate Location of  
Proposed Chain Link  
Fence

Photo 9: Looking East





Approximate Location of  
Proposed Chain Link  
Fence

Photo 9: Looking South



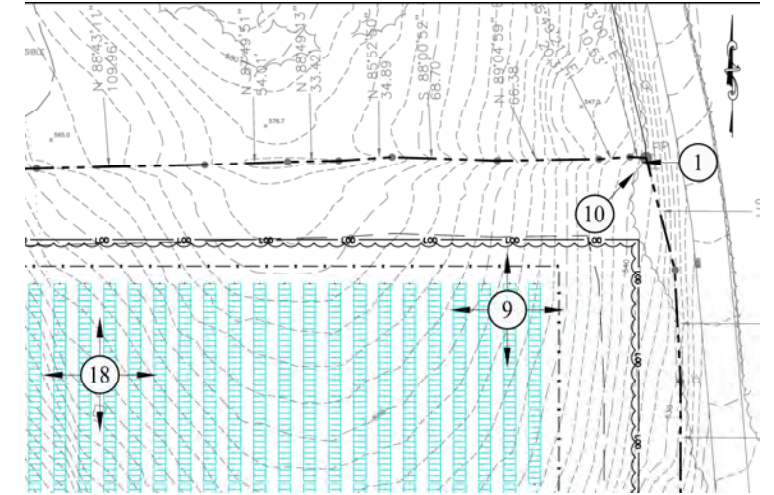
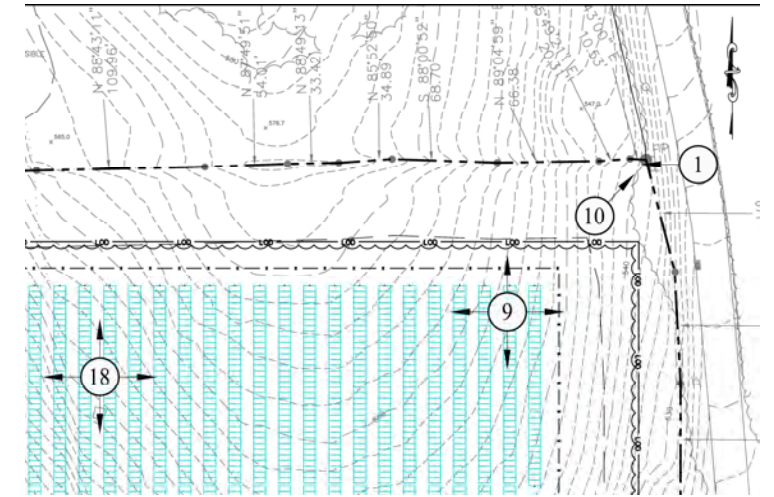


Photo 9: Looking West



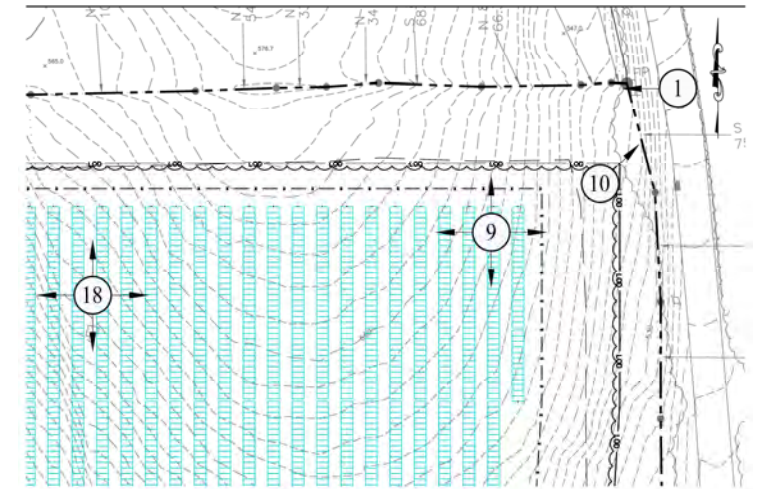


Stone Wall

Photo 10: Looking Northeast







Approximate Location of  
Proposed Chain Link  
Fence

Photo 10: Looking Southwest



# Remote Field Review



Proposed Solar Energy Facility  
0 Riggs Street  
Oxford, Connecticut  
Document 2 of 6

Prepared For:  
TRITEC Americas, LLC

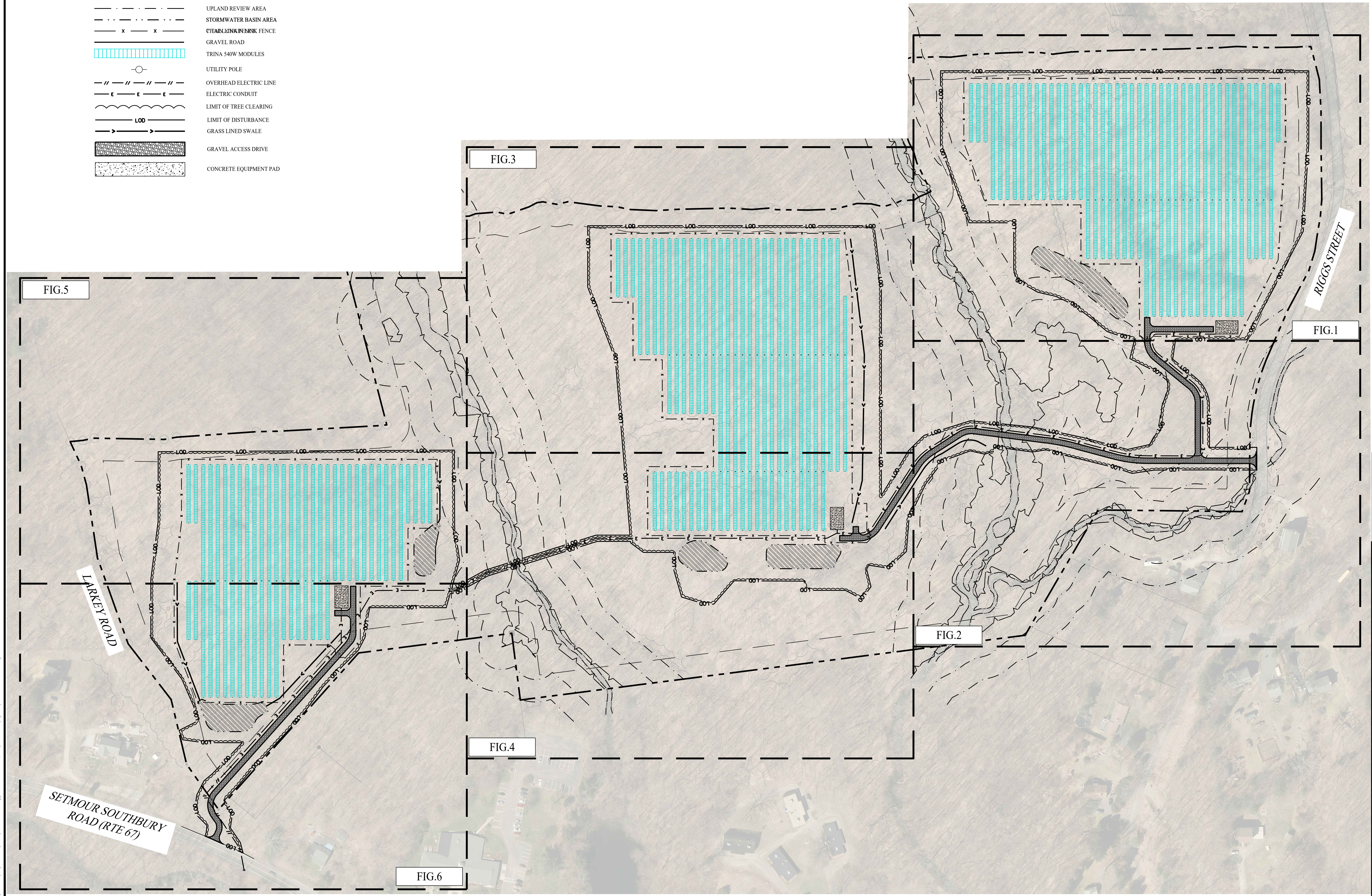
Prepared By:  
Solli Engineering, LLC  
501 Main Street #2A  
Monroe, CT 06468





LEGEND

	PROPERTY LINE
	LIMIT OF WETLANDS
	STREAM CENTERLINE
	UPLAND REVIEW AREA
	STORMWATER BASIN AREA
	CHAIN LINK FENCE
	GRAVEL ROAD
	TRINA 540W MODULES
	UTILITY POLE
	OVERHEAD ELECTRIC LINE
	ELECTRIC CONDUIT
	LIMIT OF TREE CLEARING
	LIMIT OF DISTURBANCE
	GRASS LINED SWALE
	GRAVEL ACCESS DRIVE
	CONCRETE EQUIPMENT PAD

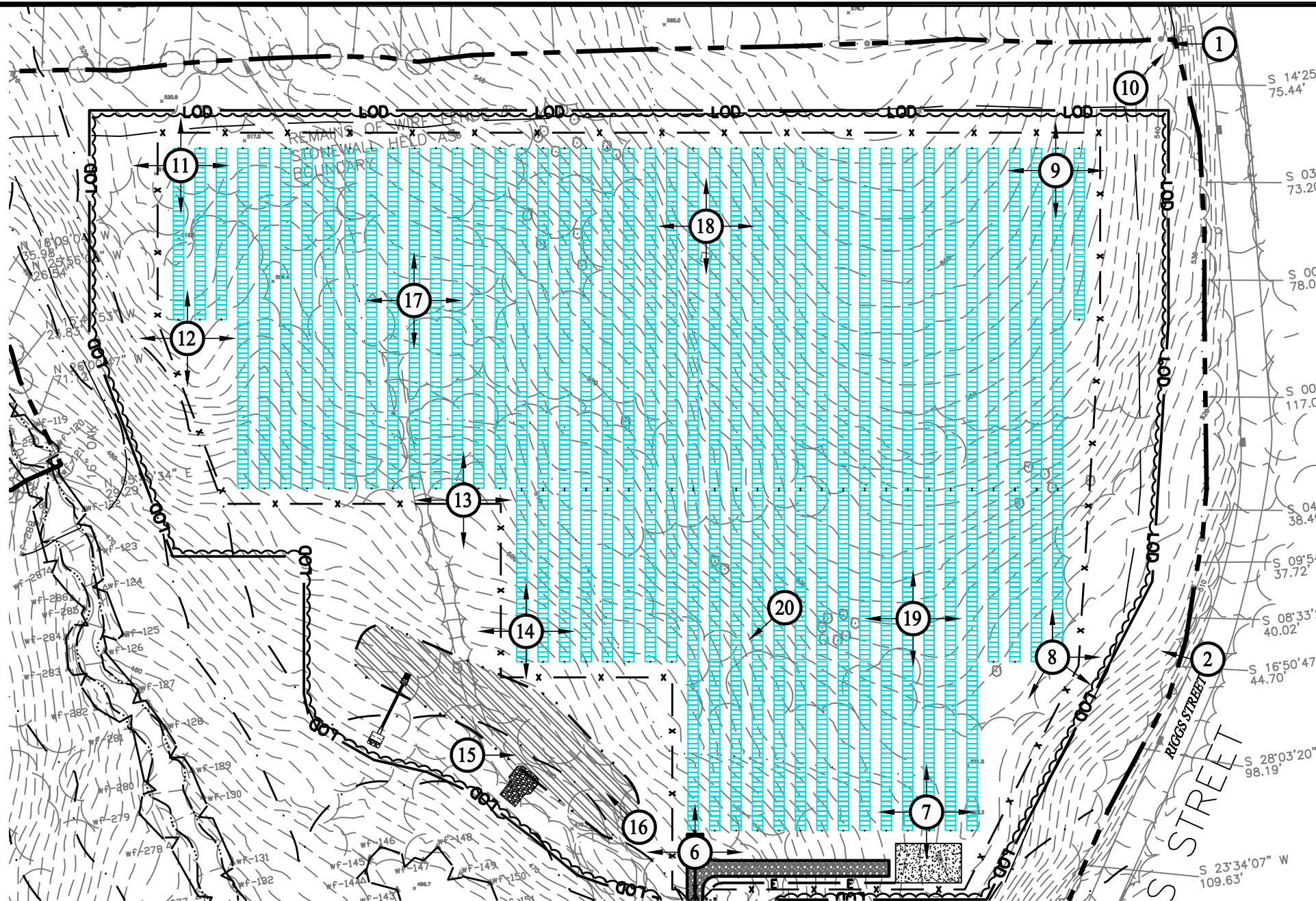


Rev. #: _____ Date _____ Description _____	
Graphic Scale: 	
 501 Main Street, Monroe, CT 06468 T: (203) 880-5455 F: (203) 880-9695 11 Vanderbilt Ave, Norwood, MA 02062 T: (781) 352-8491 F: (203) 880-9695	
Drawn By: SFU	Kevin Solli, P.E. CT 25759
Checked By: EEL	
Approved By: KMS	
Project #: 22108801	
Plan Date: 12/01/23	
Scale: 1" = 100'	
Project: <b>PROPOSED SOLAR PHOTOVOLTAIC ARRAY</b> RIGGS STREET OXFORD, CONNECTICUT	
Sheet Title: <b>OVERALL SITE LAYOUT PLAN</b>	Sheet #: <b>2.10</b>

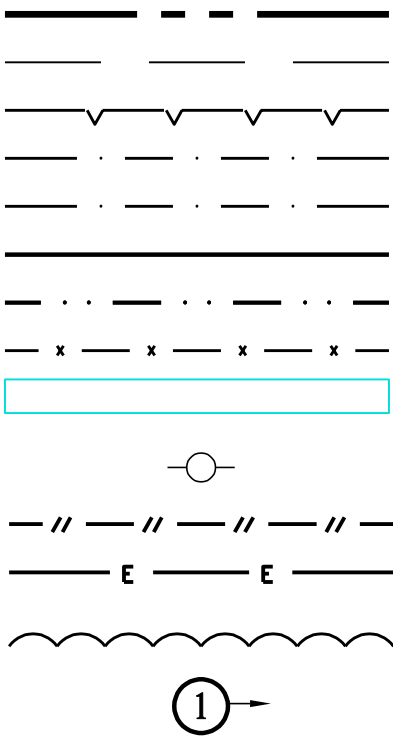


MATCHLINE - SEE FIGURE 3

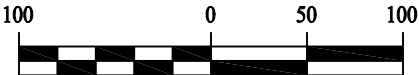
MATCHLINE - SEE FIGURE 4



LEGEND




- PROPERTY LINE
- BUILDING SETBACK
- WETLAND LIMIT
- UPLAND REVIEW AREA - 50 FT BUFFER
- UPLAND REVIEW AREA - 100 FT BUFFER
- EDGE OF GRAVEL ACCESS DRIVE
- STORMWATER BASIN AREA
- CHAIN LINK FENCE
- TRINA 540W SOLAR MODULES
- UTILITY POLE
- OVERHEAD ELECTRIC LINE
- ELECTRIC CONDUIT
- LIMIT OF TREE CLEARING
- PHOTO POINT LOCATION



MATCHLINE - SEE FIGURE 2

Rev. #:	Date	Description



**SOLLI**  
ENGINEERING  
501 Main Street, Monroe, CT 06468  
T: (203) 880-5455 | F: (203) 880-9695

Drawn By: SFU  
Checked By: KMS  
Project #: 22108801  
Plan Date: 12/05/23  
Scale: 1" = 100'

Project:

**PROPOSED SOLAR  
PHOTOVOLTAIC ARRAY**  
RIGGS STREET  
OXFORD, CONNECTICUT

Sheet Title:

**REMOTE FIELD  
REVIEW FIGURE**

SHEET #:

**FIG.1**

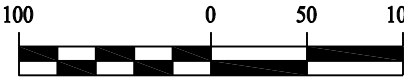
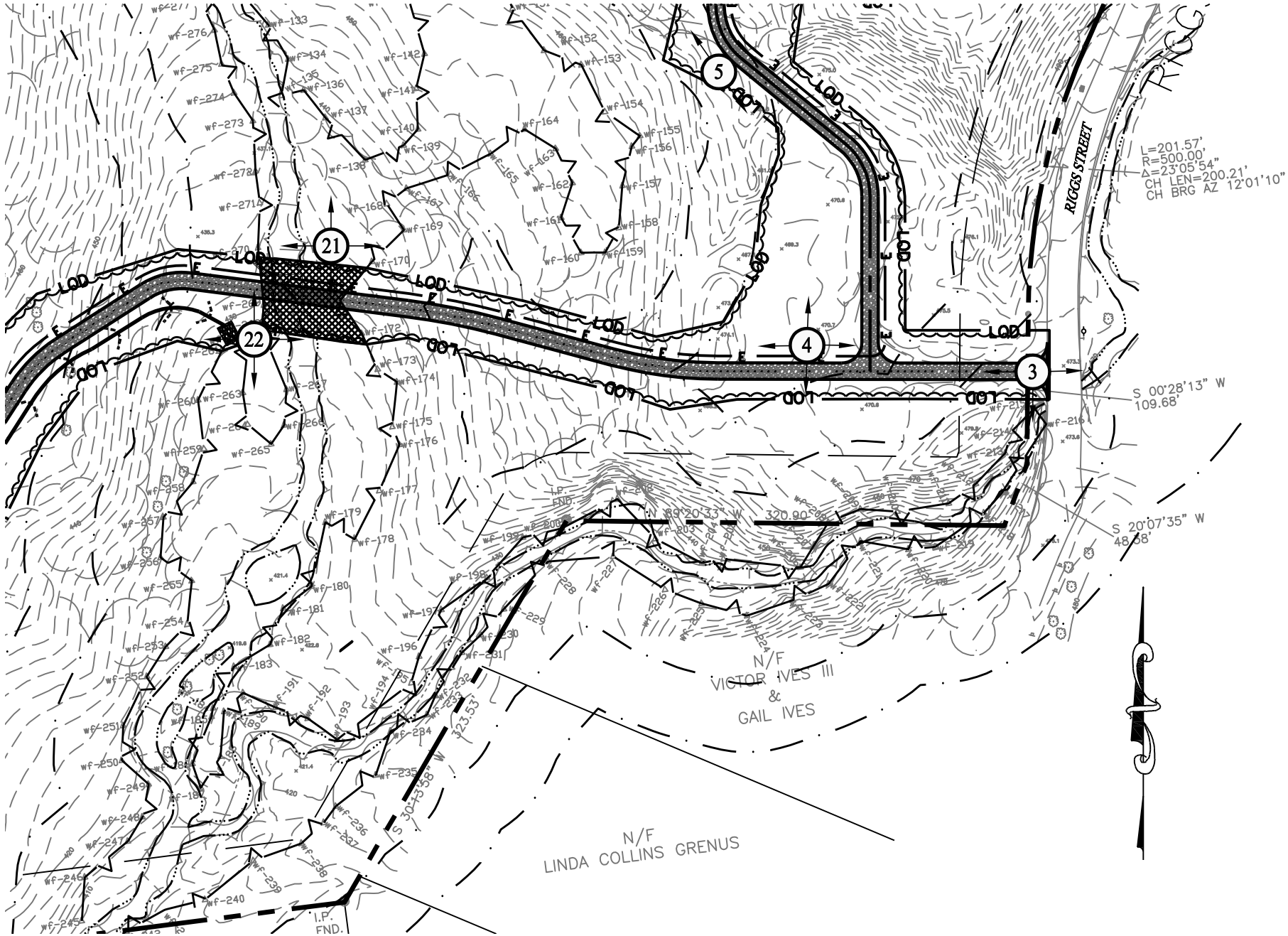


MATCHLINE - SEE FIGURE 1

LEGEND

- PROPERTY LINE
- BUILDING SETBACK
- WETLAND LIMIT
- UPLAND REVIEW AREA - 50 FT BUFFER
- UPLAND REVIEW AREA - 100 FT BUFFER
- EDGE OF GRAVEL ACCESS DRIVE
- STORMWATER BASIN AREA
- CHAIN LINK FENCE
- TRINA 540W SOLAR MODULES
- UTILITY POLE
- OVERHEAD ELECTRIC LINE
- ELECTRIC CONDUIT
- LIMIT OF TREE CLEARING
- PHOTO POINT LOCATION

MATCHLINE - SEE FIGURE 4



Rev. #:	Date	Description



**SOLLI**  
ENGINEERING  
501 Main Street, Monroe, CT 06468  
T: (203) 880-5455 | F: (203) 880-9695

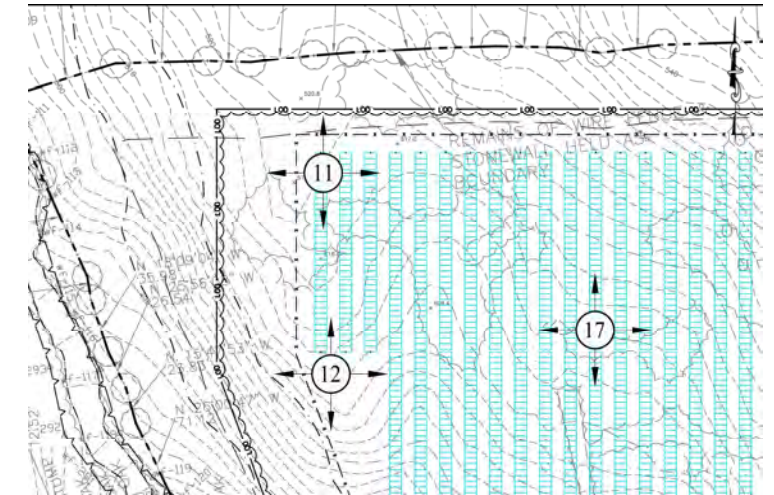
Drawn By:	SFU
Checked By:	KMS
Project #:	22108801
Plan Date:	12/05/23
Scale:	1" = 100'

Project: **PROPOSED SOLAR  
PHOTOVOLTAIC ARRAY**  
RIGGS STREET  
OXFORD, CONNECTICUT

Sheet Title: **REMOTE FIELD  
REVIEW FIGURE**

SHEET #: **FIG.2**





Approximate Location of  
Proposed Chain Link  
Fence

Photo 11: Looking North



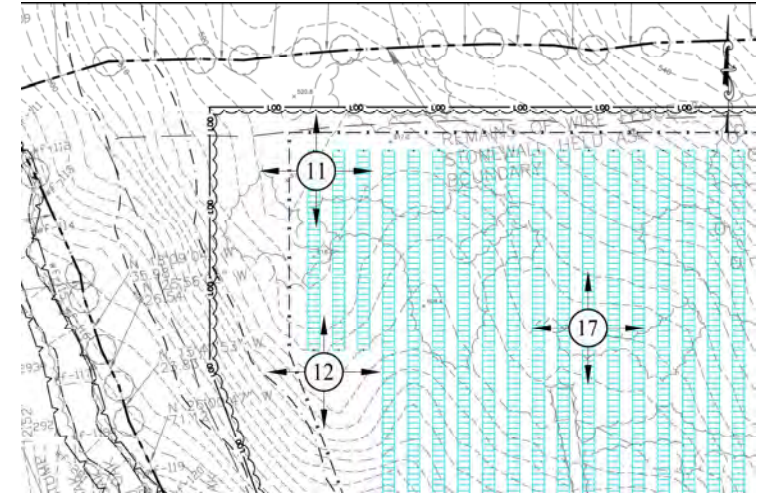
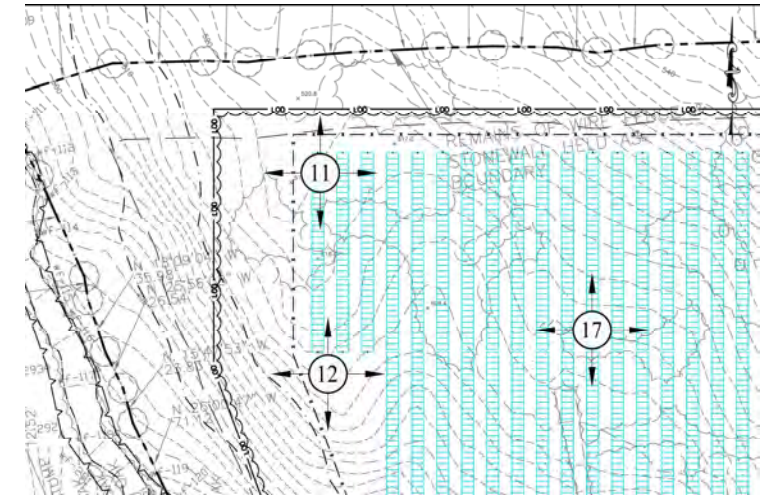


Photo 11: Looking East

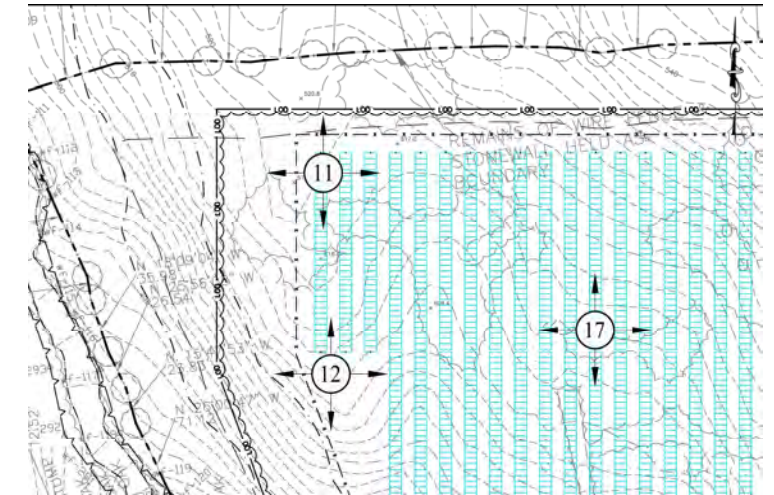




Approximate Location of  
Proposed Chain Link  
Fence

Photo 11: Looking South

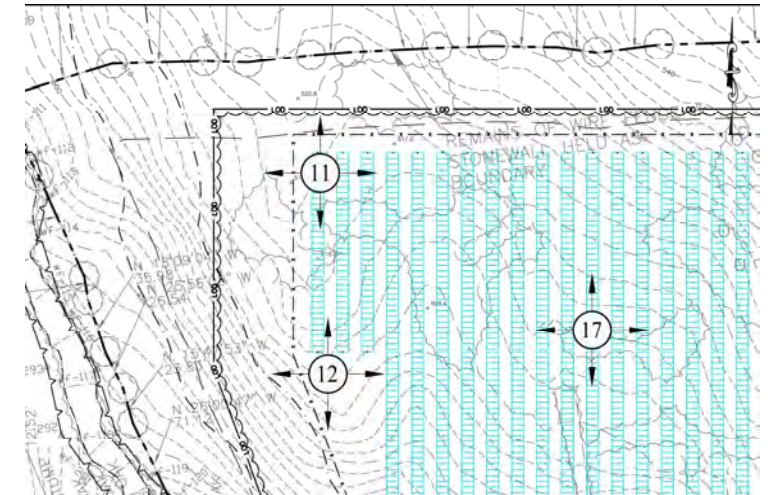




Approximate Location of  
Proposed Chain Link  
Fence

Photo 11: Looking West





Approximate Location of  
Proposed Chain Link  
Fence

Photo 12: Looking North



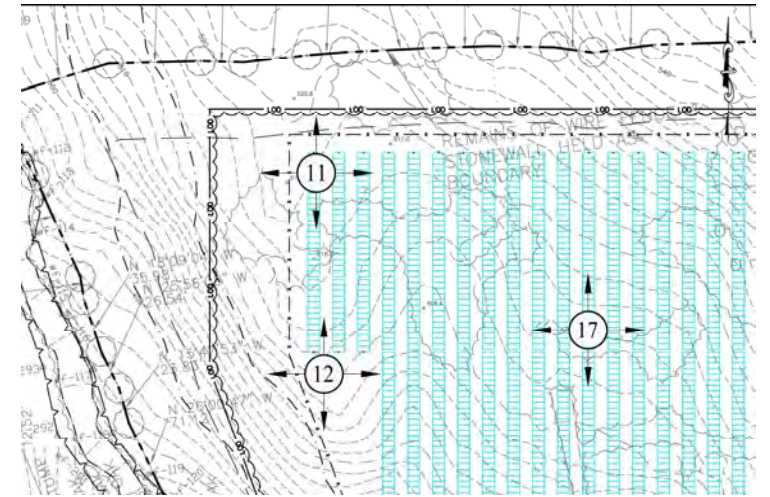
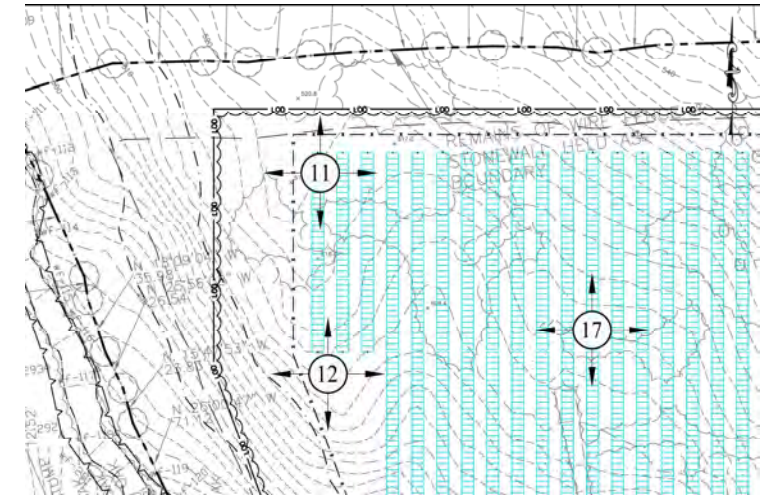


Photo 12: Looking East

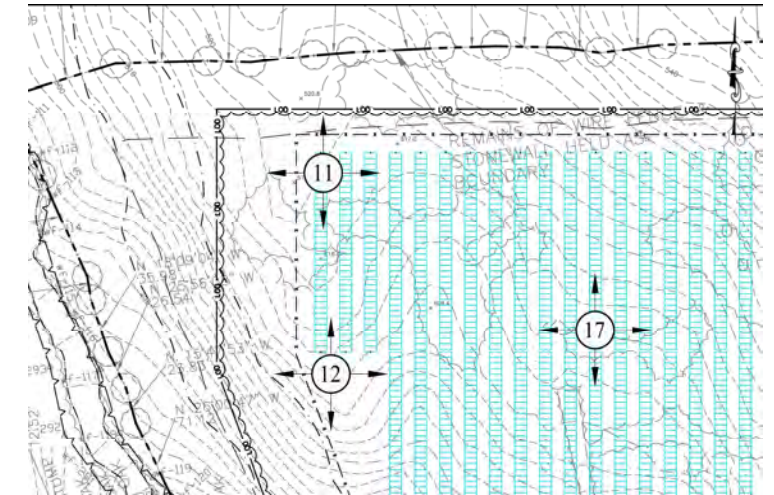




Approximate Location of  
Proposed Chain Link  
Fence

Photo 12: Looking South



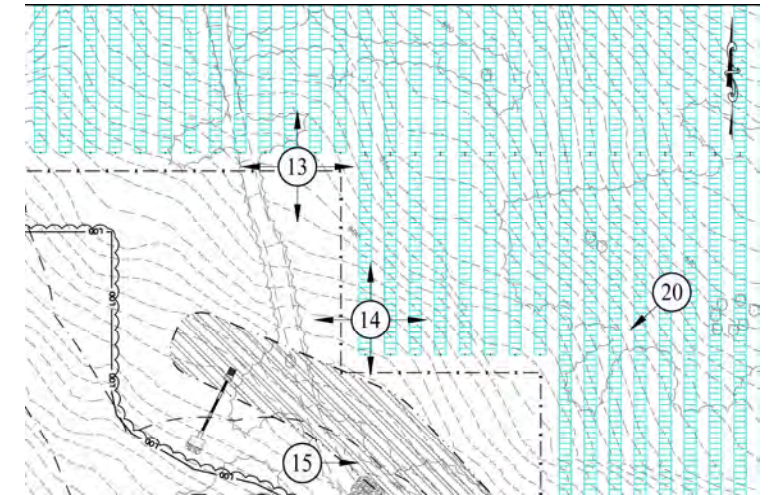


Jack's Brook

Approximate Location of  
Proposed Chain Link  
Fence

Photo 12: Looking West

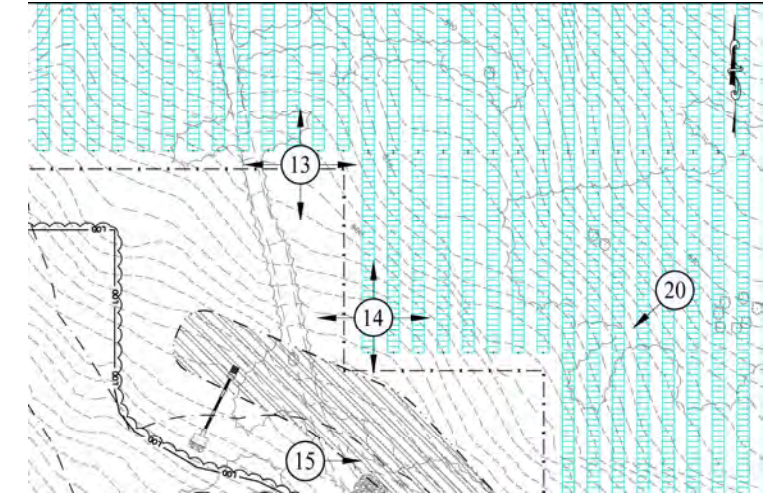




Stone Wall

Photo 13: Looking North

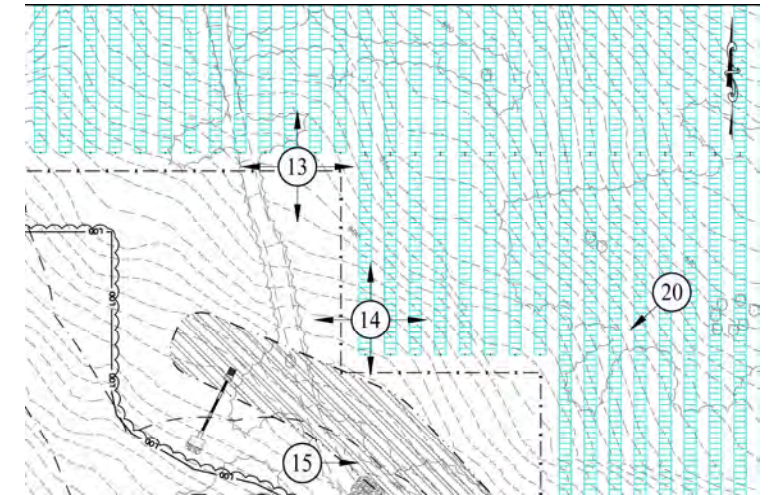




Approximate Location of  
Proposed Chain Link  
Fence

Photo 13: Looking East

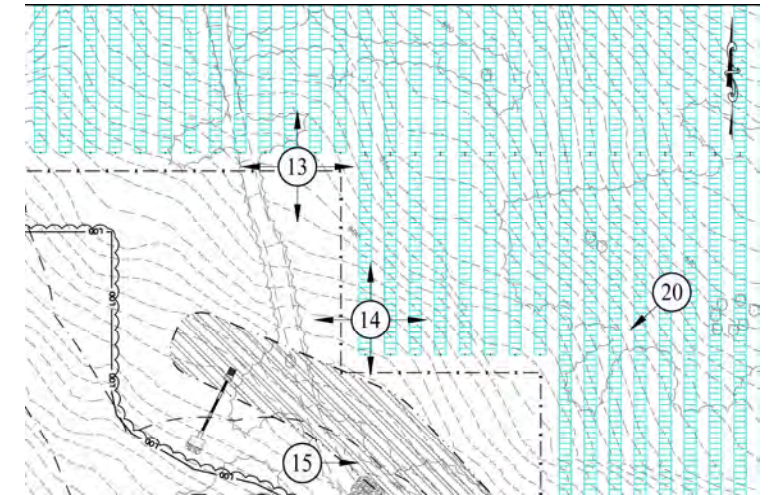




Approximate Location of  
Proposed Chain Link  
Fence

Photo 13: Looking South

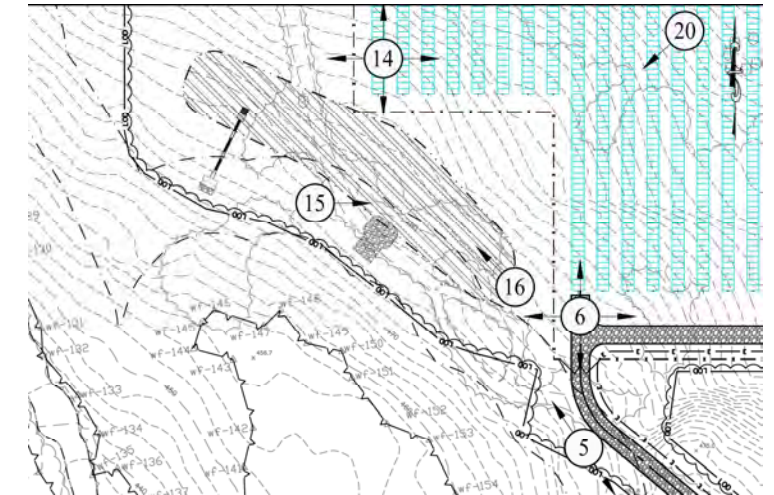




Approximate Location of  
Proposed Chain Link  
Fence

Photo 13: Looking West





Approximate Location of  
Proposed Chain Link  
Fence

Photo 14: Looking North



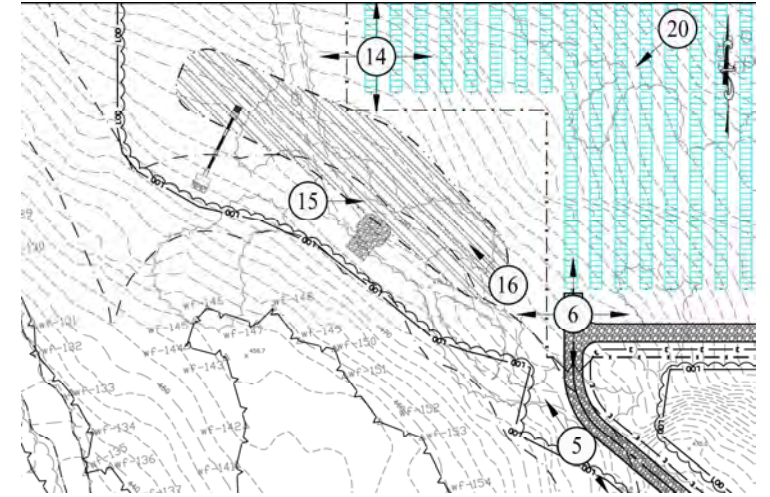
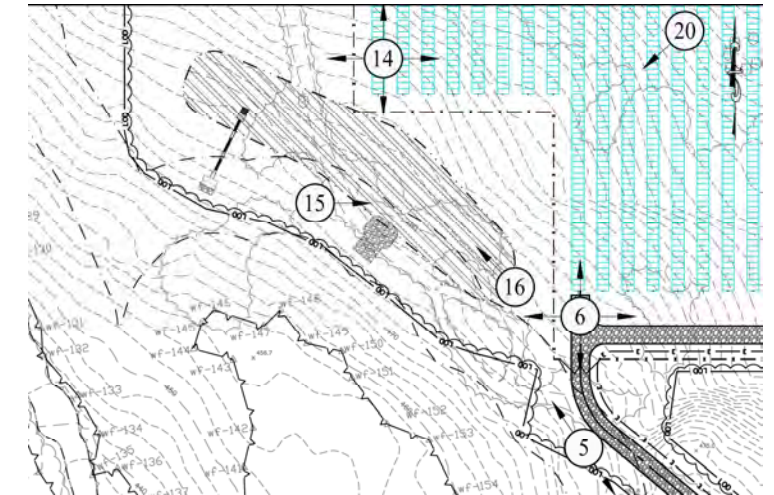


Photo 14: Looking East

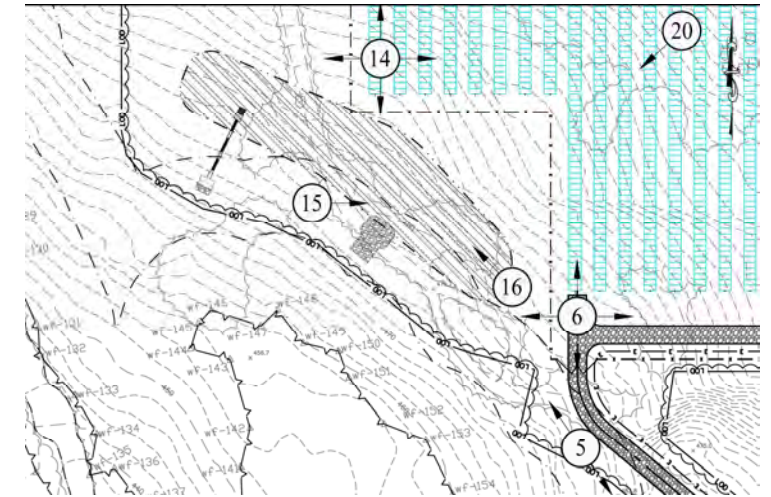




Approximate Location of  
Proposed Detention Basin

Photo 14: Looking South

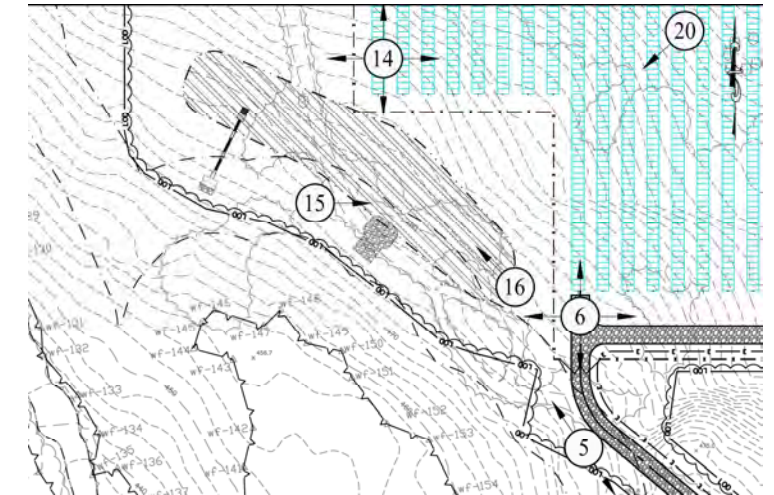




Approximate Location of  
Proposed Chain Link  
Fence

Photo 14: Looking West

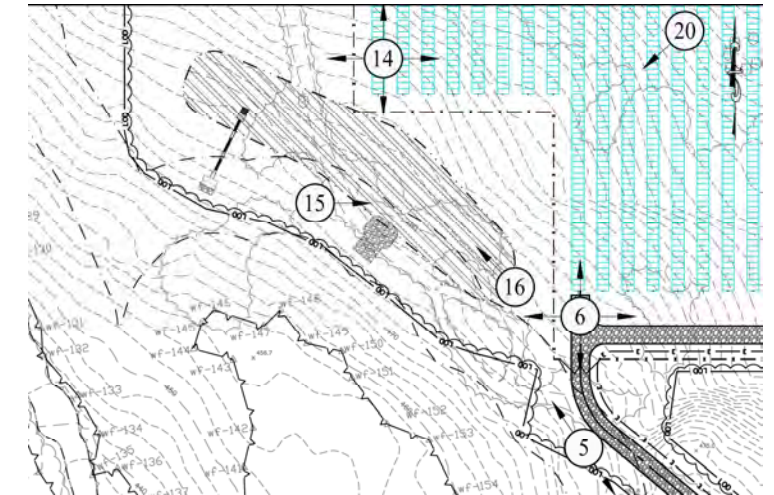




Approximate Location of  
Proposed Detention Basin

Photo 15: Looking East





Approximate Location of  
Proposed Detention Basin

Photo 16: Looking Northwest



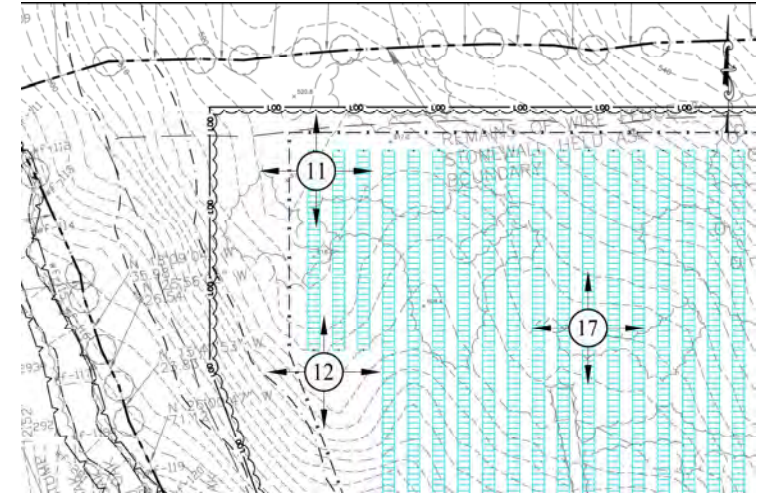


Photo 17: Looking North



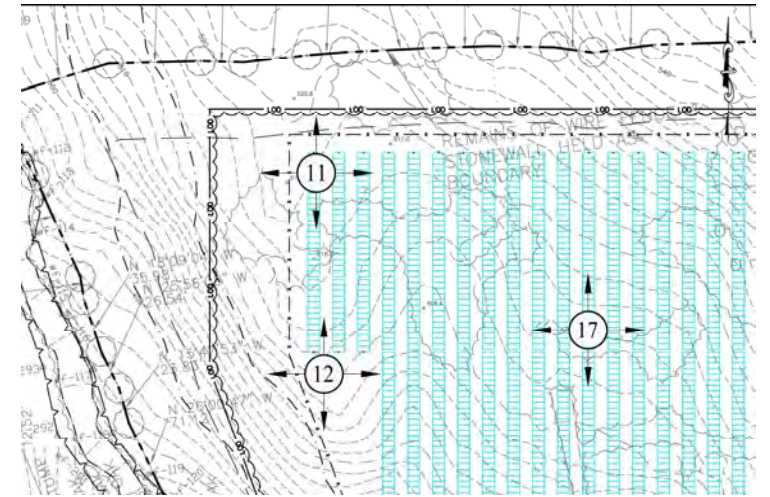


Photo 17: Looking East



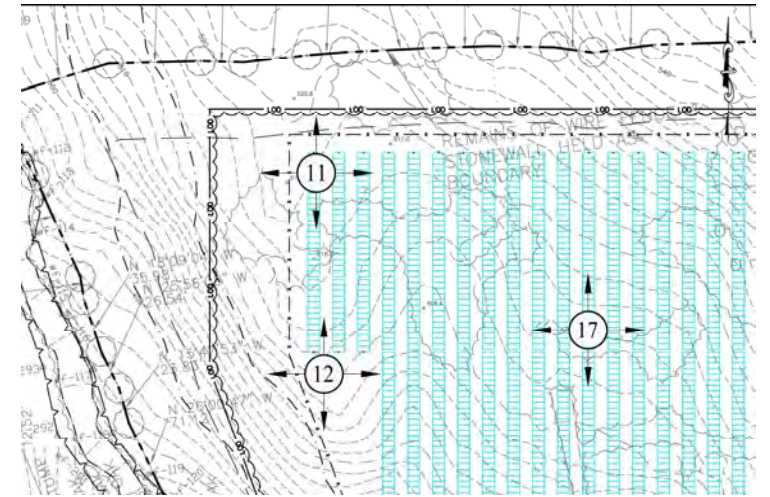


Photo 17: Looking South



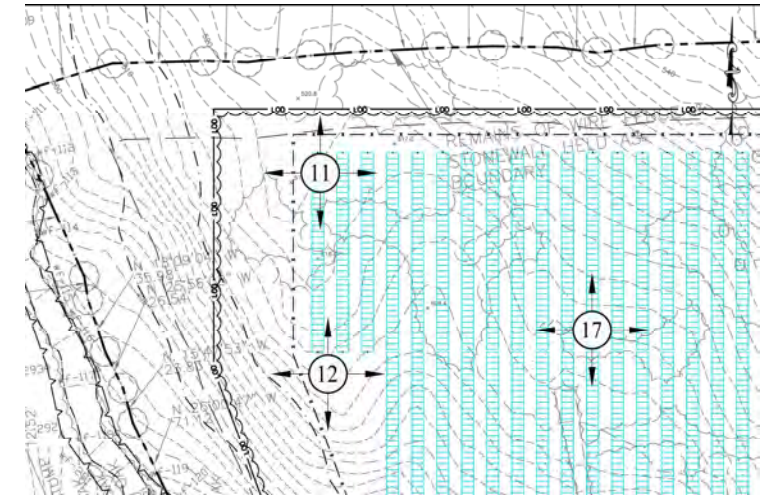
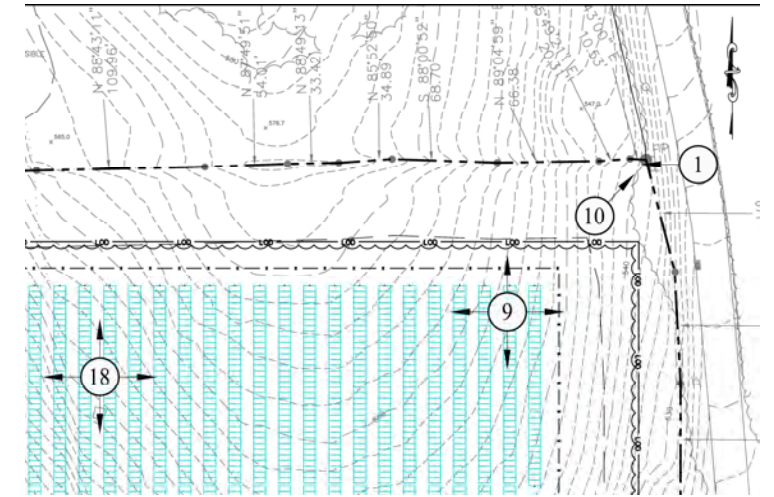


Photo 17: Looking West





Stone Wall

Photo 18: Looking North



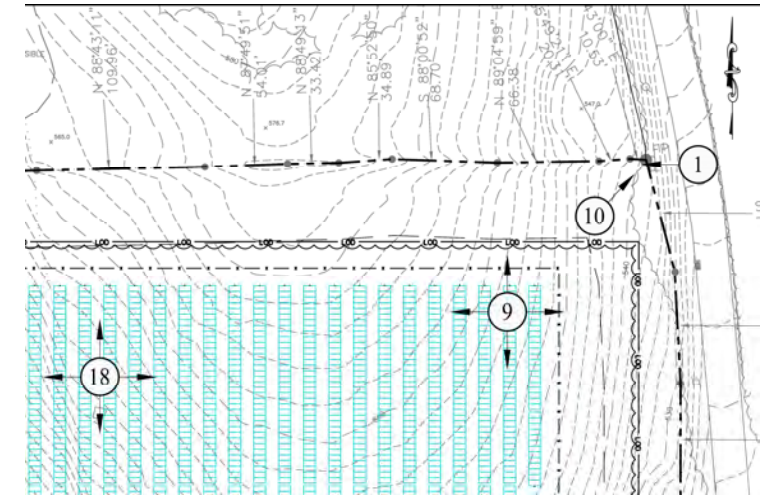
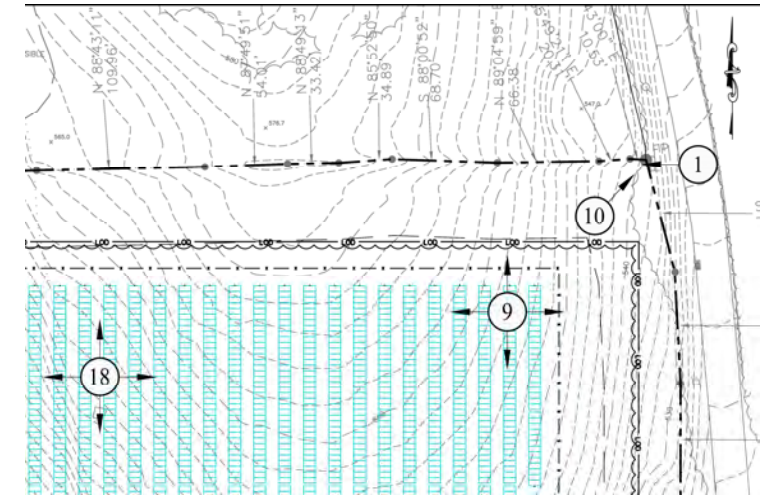


Photo 18: Looking East

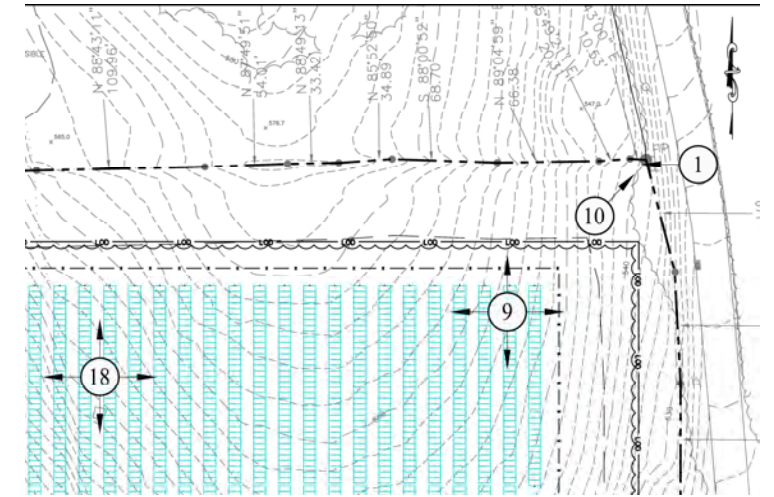




Stone Wall

Photo 18: Looking South





Stone Wall

Photo 18: Looking West



# Remote Field Review



Proposed Solar Energy Facility  
0 Riggs Street  
Oxford, Connecticut  
Document 3 of 6

Prepared For:  
TRITEC Americas, LLC

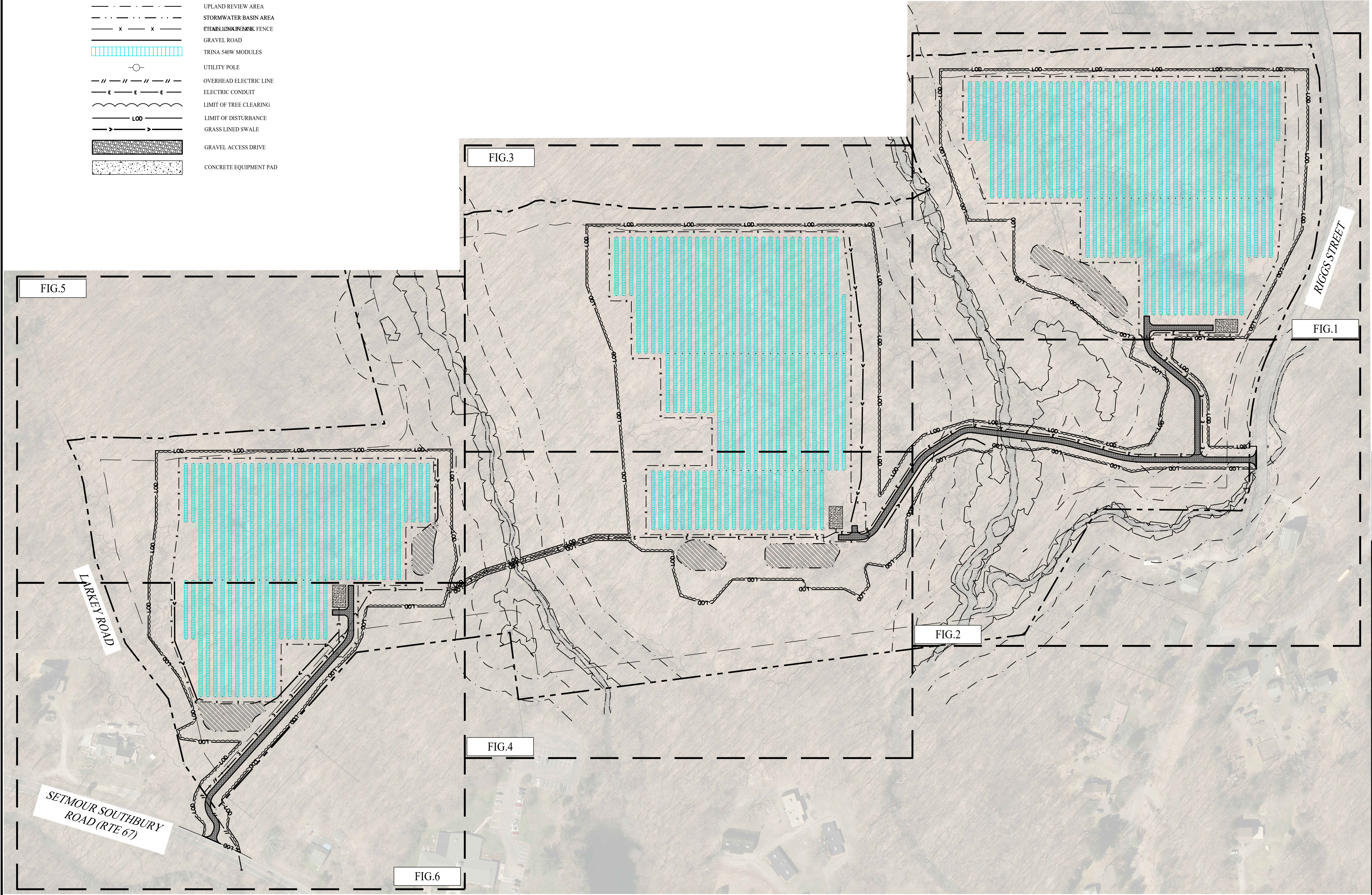
Prepared By:  
Solli Engineering, LLC  
501 Main Street #2A  
Monroe, CT 06468





LEGEND

	PROPERTY LINE
	LIMIT OF WETLANDS
	STREAM CENTERLINE
	UPLAND REVIEW AREA
	STORMWATER BASIN AREA
	CHAIN LINK FENCE
	GRAVEL ROAD
	TRINA 540W MODULES
	UTILITY POLE
	OVERHEAD ELECTRIC LINE
	ELECTRIC CONDUIT
	LIMIT OF TREE CLEARING
	LIMIT OF DISTURBANCE
	GRASS LINED SWALE
	GRAVEL ACCESS DRIVE
	CONCRETE EQUIPMENT PAD

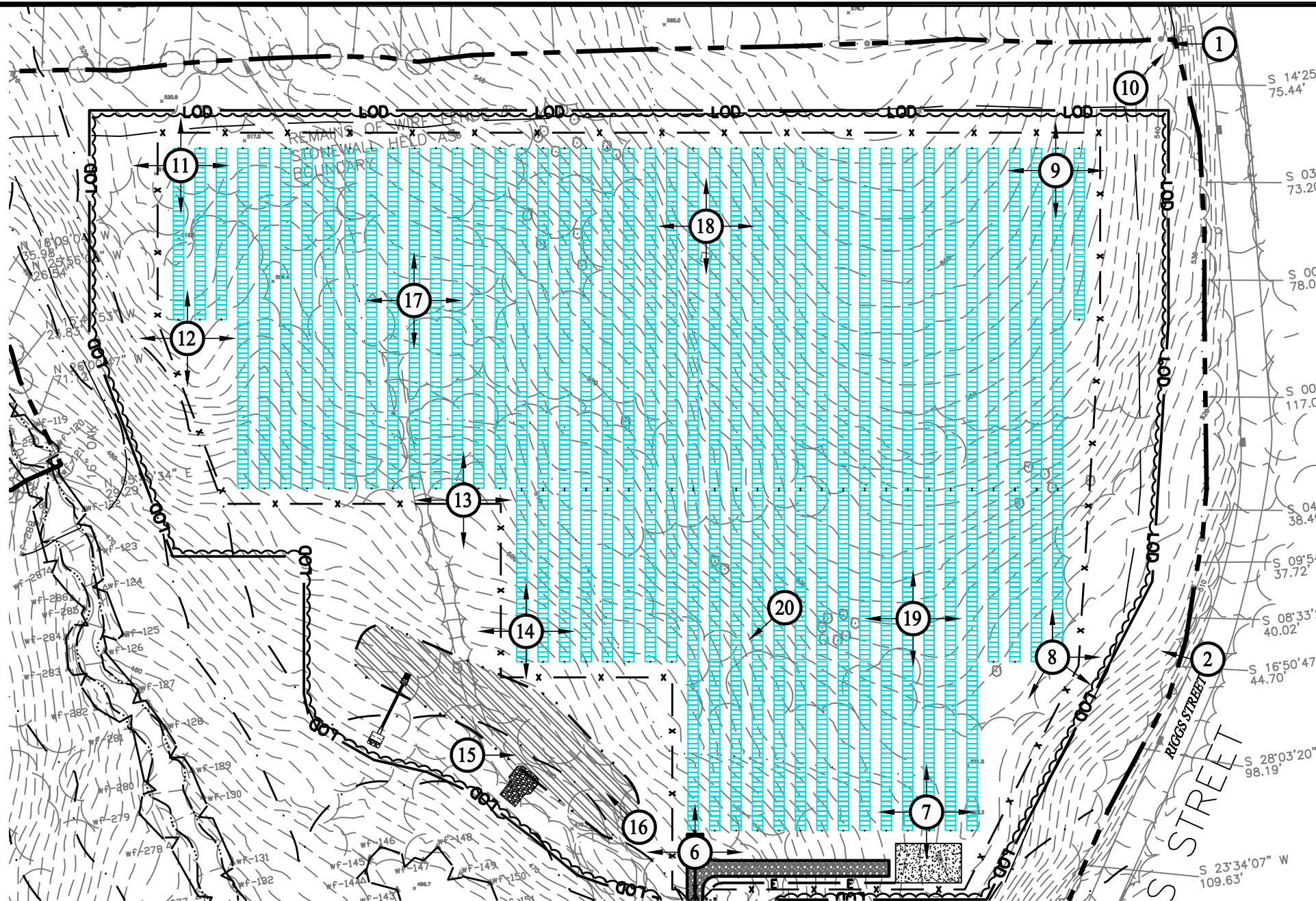


Rev. #: _____ Date _____ Description _____	
Graphic Scale: 	
 501 Main Street, Monroe, CT 06468 T: (203) 880-5455 F: (203) 880-9695 11 Vanderbilt Ave, Norwood, MA 02062 T: (781) 352-8491 F: (203) 880-9695	
Drawn By: SFU	Kevin Solli, P.E. CT 25759
Checked By: EEL	
Approved By: KMS	
Project #: 22108801	
Plan Date: 12/01/23	
Scale: 1" = 100'	
Project: <b>PROPOSED SOLAR PHOTOVOLTAIC ARRAY</b> RIGGS STREET OXFORD, CONNECTICUT	
Sheet Title: <b>OVERALL SITE LAYOUT PLAN</b>	Sheet #: <b>2.10</b>

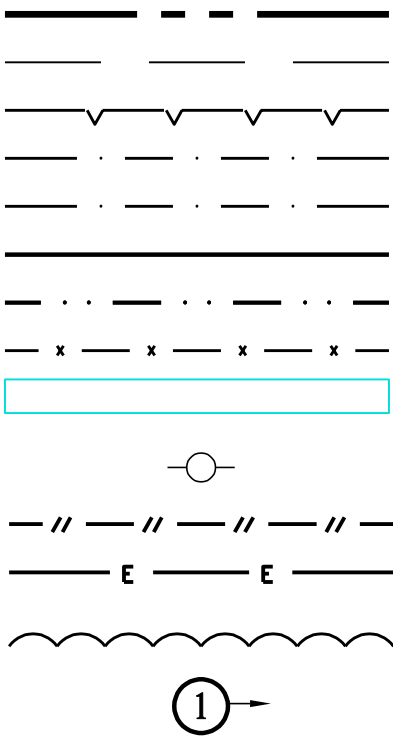


MATCHLINE - SEE FIGURE 3

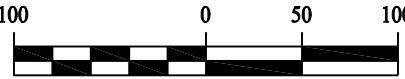
MATCHLINE - SEE FIGURE 4




## LEGEND



- PROPERTY LINE
- BUILDING SETBACK
- WETLAND LIMIT
- UPLAND REVIEW AREA - 50 FT BUFFER
- UPLAND REVIEW AREA - 100 FT BUFFER
- EDGE OF GRAVEL ACCESS DRIVE
- STORMWATER BASIN AREA
- CHAIN LINK FENCE
- TRINA 540W SOLAR MODULES
- UTILITY POLE
- OVERHEAD ELECTRIC LINE
- ELECTRIC CONDUIT
- LIMIT OF TREE CLEARING
- PHOTO POINT LOCATION



Rev. #:	Date	Description



**SOLLI**  
ENGINEERING  
501 Main Street, Monroe, CT 06468  
T: (203) 880-5455 | F: (203) 880-9695

Drawn By: SFU  
Checked By: KMS  
Project #: 22108801  
Plan Date: 12/05/23  
Scale: 1" = 100'

Project: **PROPOSED SOLAR  
PHOTOVOLTAIC ARRAY**  
RIGGS STREET  
OXFORD, CONNECTICUT

Sheet Title: **REMOTE FIELD  
REVIEW FIGURE**

SHEET #: **FIG.1**

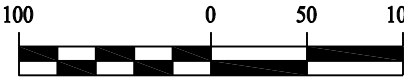
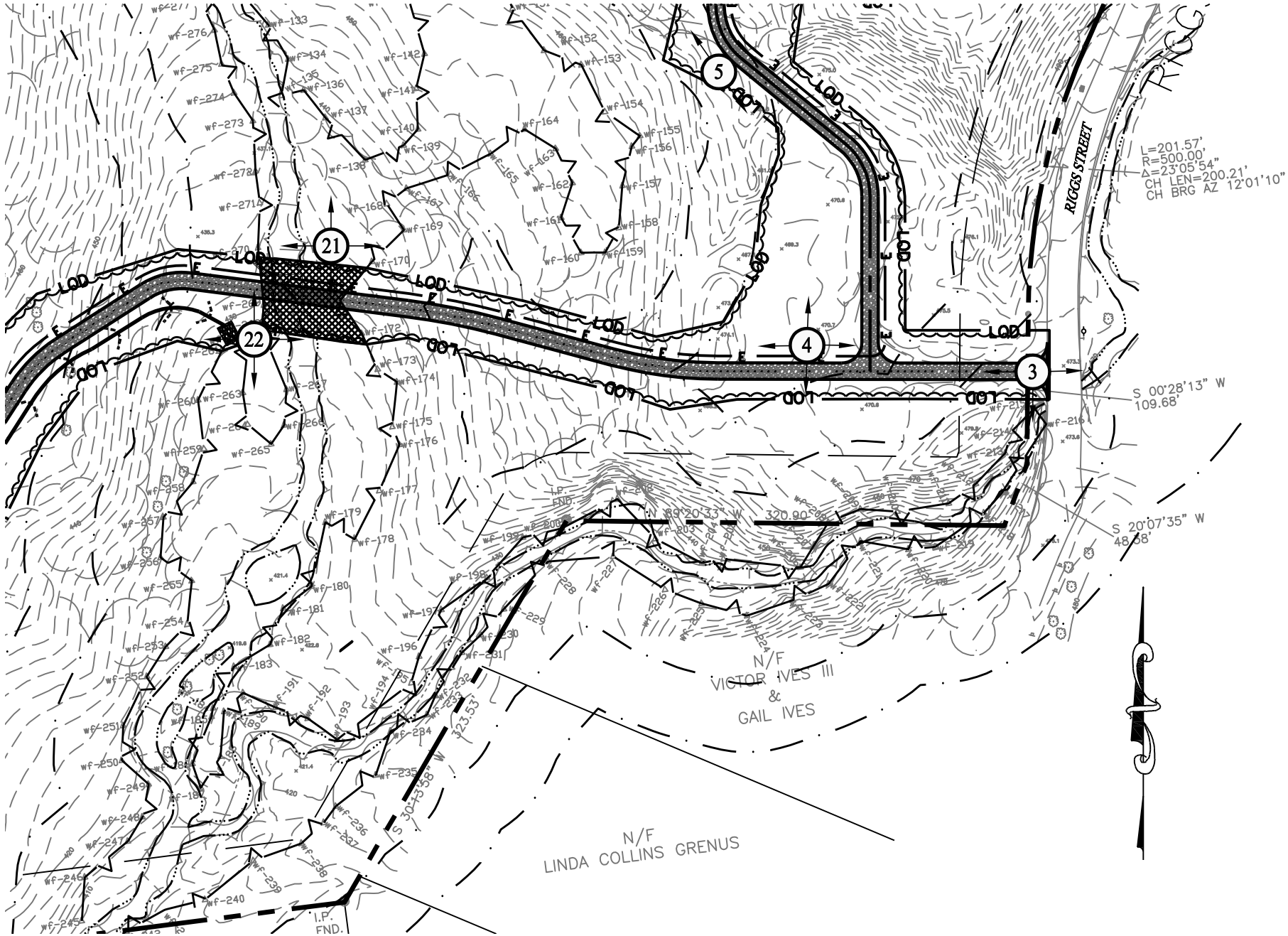


MATCHLINE - SEE FIGURE 1

LEGEND

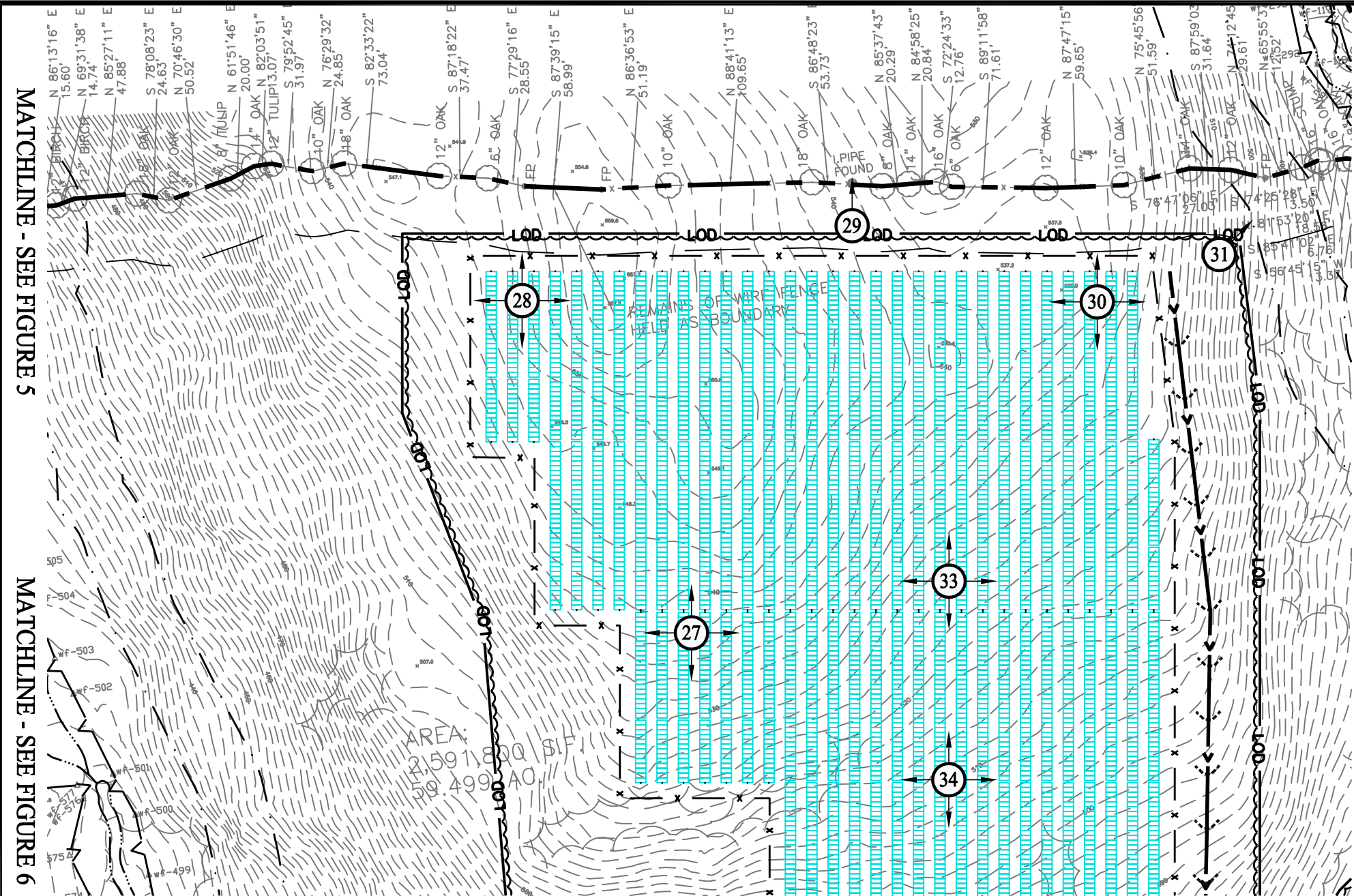
- PROPERTY LINE
- BUILDING SETBACK
- WETLAND LIMIT
- UPLAND REVIEW AREA - 50 FT BUFFER
- UPLAND REVIEW AREA - 100 FT BUFFER
- EDGE OF GRAVEL ACCESS DRIVE
- STORMWATER BASIN AREA
- CHAIN LINK FENCE
- TRINA 540W SOLAR MODULES
- UTILITY POLE
- OVERHEAD ELECTRIC LINE
- ELECTRIC CONDUIT
- LIMIT OF TREE CLEARING
- PHOTO POINT LOCATION

MATCHLINE - SEE FIGURE 4



<div><div></div><div></div><div></div><div></div><div></div><div></div></div>			<div><div><div><div></div><div>SOLLI</div><div>ENGINEERING</div></div><div>501 Main Street, Monroe, CT 06468 T: (203) 880-5455   F: (203) 880-9695</div></div></div>		<div>Drawn By: SFU Checked By: KMS Project #: 22108801 Plan Date: 12/05/23 Scale: 1" = 100'</div>	<div>Project: PROPOSED SOLAR PHOTOVOLTAIC ARRAY RIGGS STREET OXFORD, CONNECTICUT</div>	<div>Sheet Title: REMOTE FIELD REVIEW FIGURE</div>	<div>SHEET #: FIG.2</div>
Rev. #:	Date	Description						

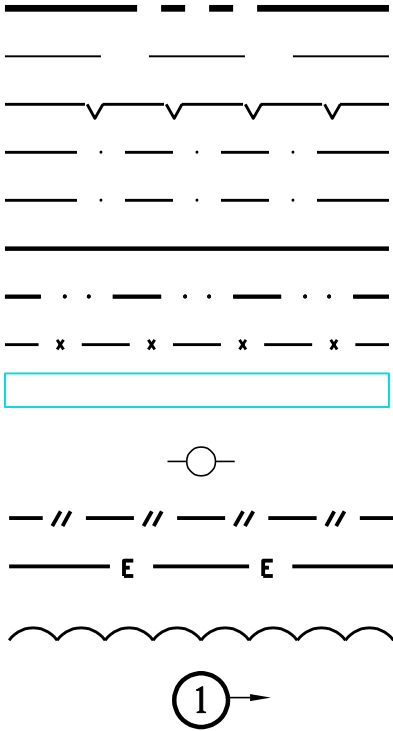




MATCHLINE - SEE FIGURE 1

MATCHLINE - SEE FIGURE 2

## LEGEND



- PROPERTY LINE
- BUILDING SETBACK
- WETLAND LIMIT
- UPLAND REVIEW AREA - 50 FT BUFFER
- UPLAND REVIEW AREA - 100 FT BUFFER
- EDGE OF GRAVEL ACCESS DRIVE
- STORMWATER BASIN AREA
- CHAIN LINK FENCE
- TRINA 540W SOLAR MODULES
- UTILITY POLE
- OVERHEAD ELECTRIC LINE
- ELECTRIC CONDUIT
- LIMIT OF TREE CLEARING
- PHOTO POINT LOCATION



MATCHLINE - SEE FIGURE 5

MATCHLINE - SEE FIGURE 6

MATCHLINE - SEE FIGURE 4

Rev. #:	Date	Description

**SOLLI**  
ENGINEERING  
501 Main Street, Monroe, CT 06468  
T: (203) 880-5455 | F: (203) 880-9695

Drawn By: SFU  
Checked By: KMS  
Project #: 22108801  
Plan Date: 12/05/23  
Scale: 1" = 100'

Project: **PROPOSED SOLAR  
PHOTOVOLTAIC ARRAY**  
RIGGS STREET  
OXFORD, CONNECTICUT

Sheet Title: **REMOTE FIELD  
REVIEW FIGURE**

SHEET #: **FIG.3**



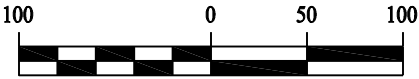
MATCHLINE - SEE FIGURE 3

LEGEND

- PROPERTY LINE
- BUILDING SETBACK
- WETLAND LIMIT
- UPLAND REVIEW AREA - 50 FT BUFFER
- UPLAND REVIEW AREA - 100 FT BUFFER
- EDGE OF GRAVEL ACCESS DRIVE
- STORMWATER BASIN AREA
- CHAIN LINK FENCE
- TRINA 540W SOLAR MODULES
- UTILITY POLE
- OVERHEAD ELECTRIC LINE
- ELECTRIC CONDUIT
- LIMIT OF TREE CLEARING
- PHOTO POINT LOCATION

MATCHLINE - SEE FIGURE 6

MATCHLINE - SEE FIGURE 2



Rev. #:	Date	Description



**SOLLI**  
ENGINEERING

501 Main Street, Monroe, CT 06468  
T: (203) 880-5455 | F: (203) 880-9695

Drawn By:	SFU
Checked By:	KMS
Project #:	22108801
Plan Date:	12/05/23
Scale:	1" = 100'

Project:

**PROPOSED SOLAR  
PHOTOVOLTAIC ARRAY**

RIGGS STREET  
OXFORD, CONNECTICUT

Sheet Title:

**REMOTE FIELD  
REVIEW FIGURE**

SHEET #:

**FIG.4**



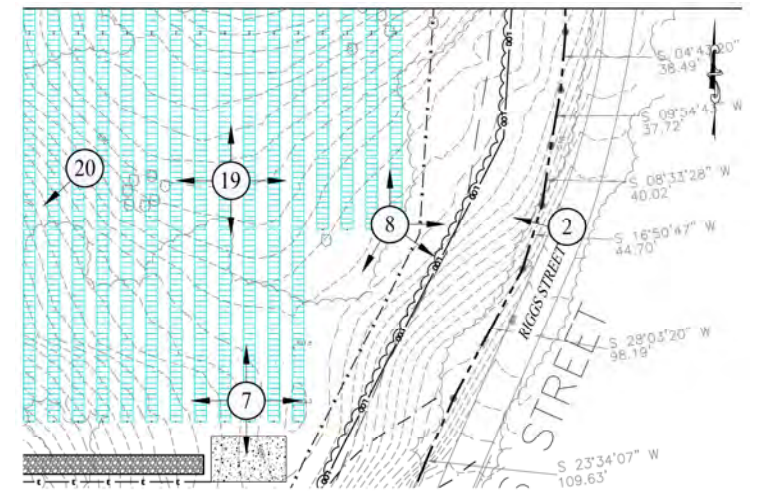


Photo 19: Looking North





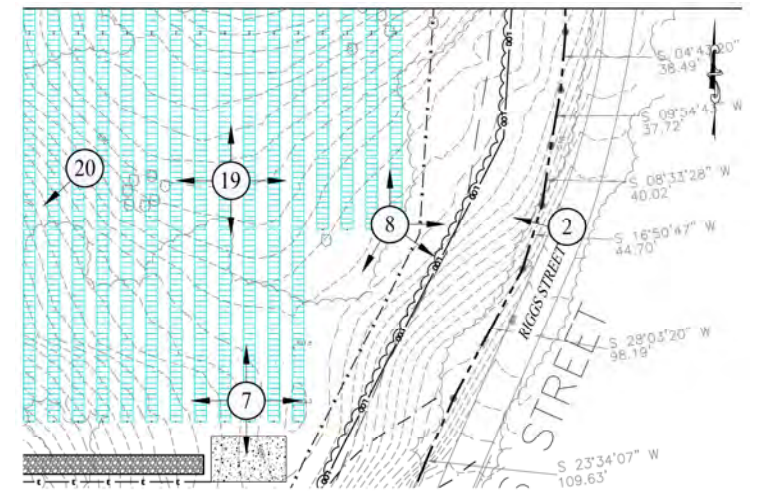
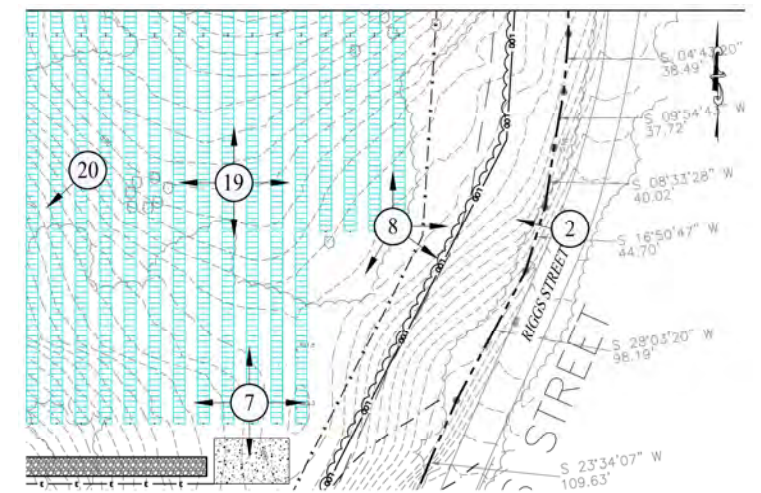


Photo 19: Looking East





Approximate Location of  
Proposed Concrete Pad

Photo 19: Looking South



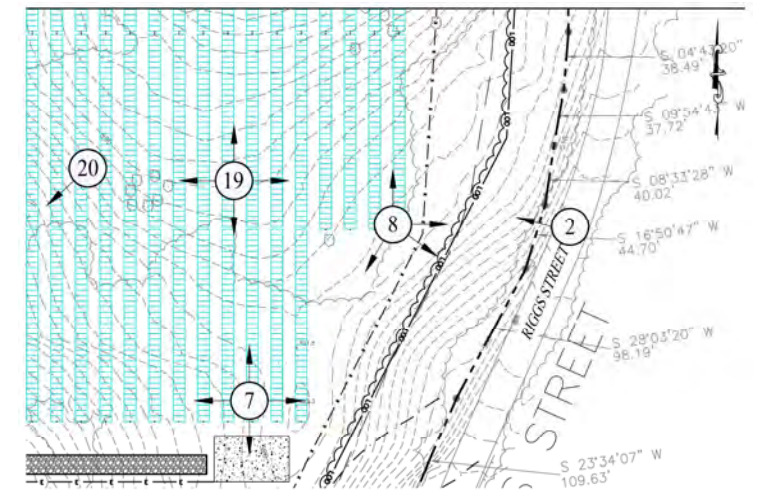


Photo 19: Looking West



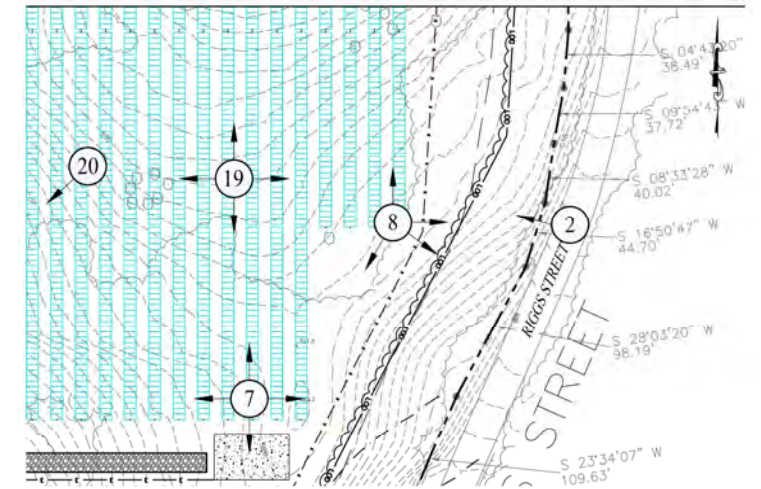
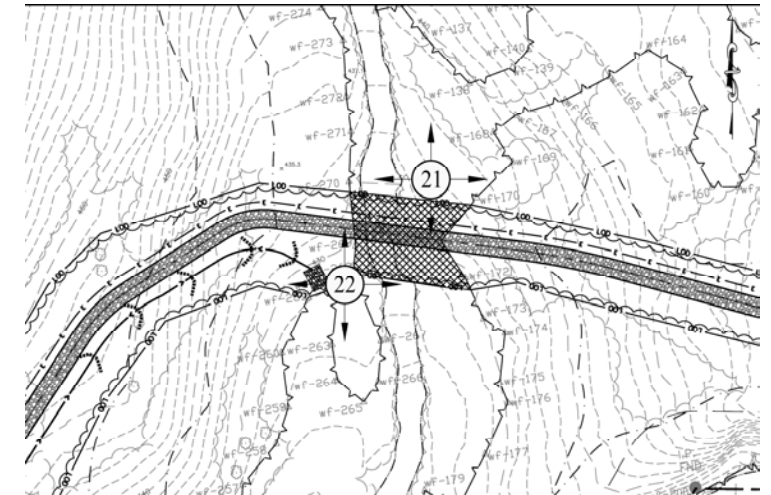


Photo 20: Looking Southwest

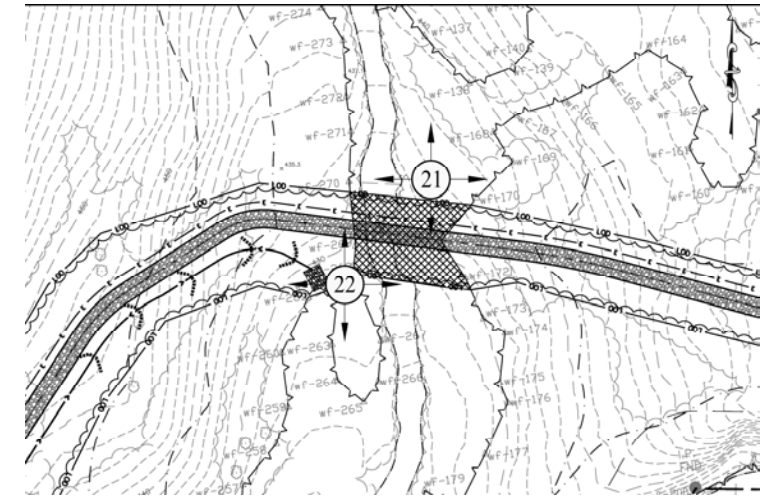




Jack's Brook

Photo 21: Looking North

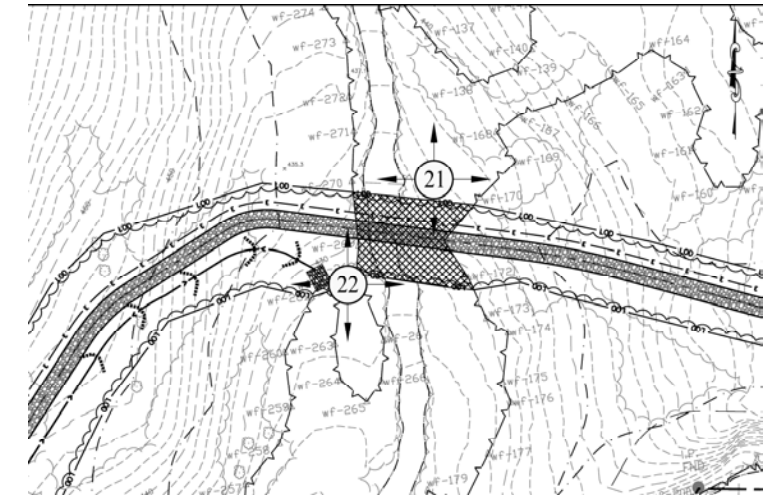




Approximate Location of  
Wetlands

Photo 21: Looking East



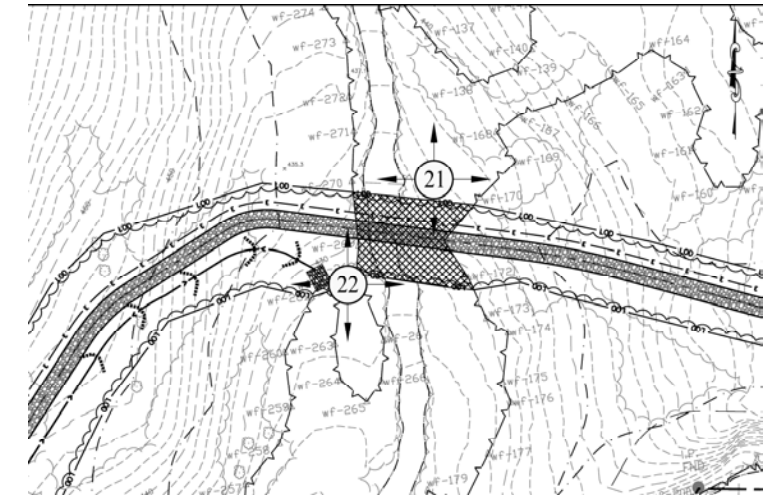


Approximate Location of  
Wetlands Crossing

Jack's Brook

Photo 21: Looking South



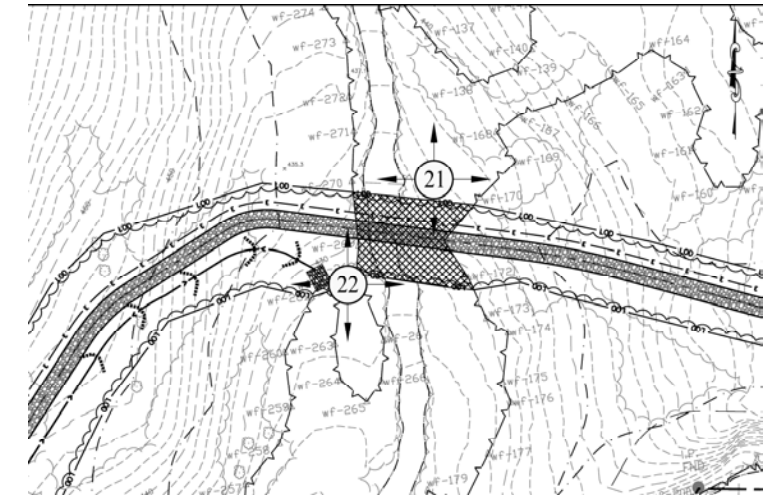


Approximate Location of  
Wetlands Crossing

Jack's Brook

Photo 21: Looking West





Approximate Location of  
Wetlands Crossing

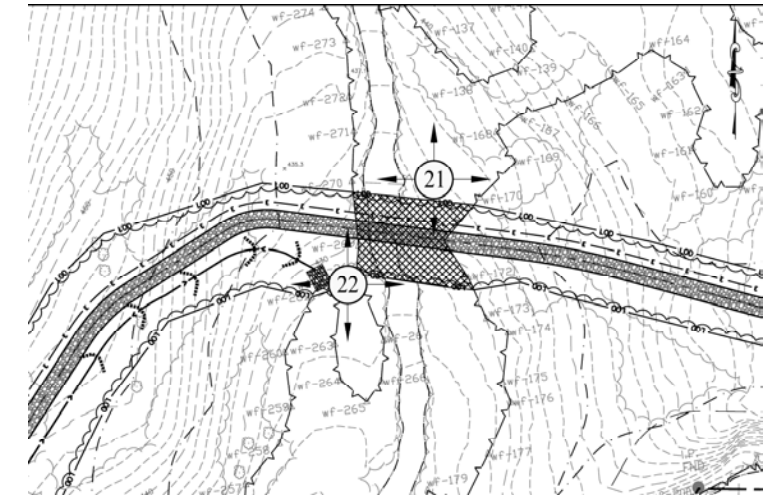
Jack's Brook

Photo 22: Looking North









Approximate Location of  
Wetlands

Jack's Brook

Photo 22: Looking South



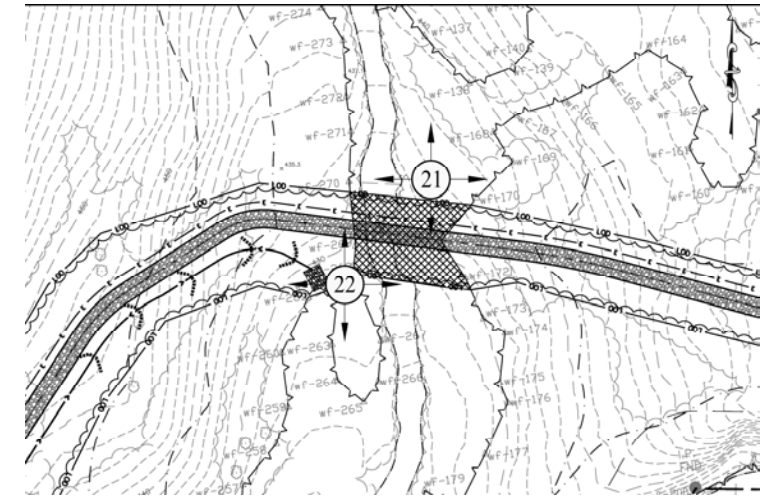


Photo 22: Looking West



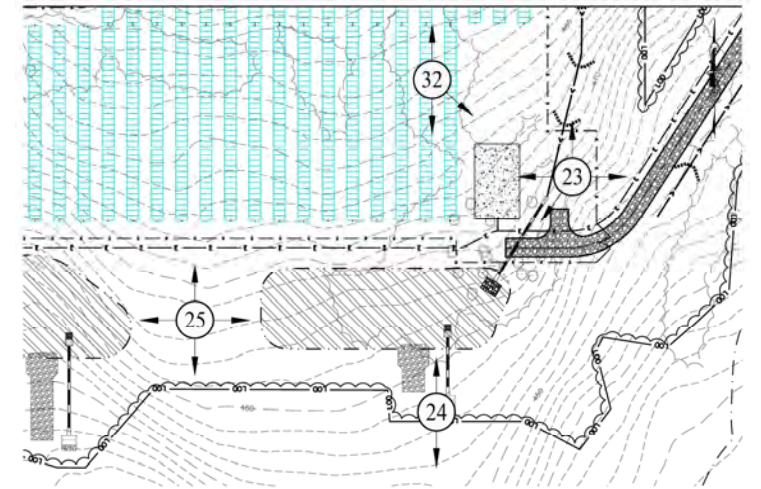
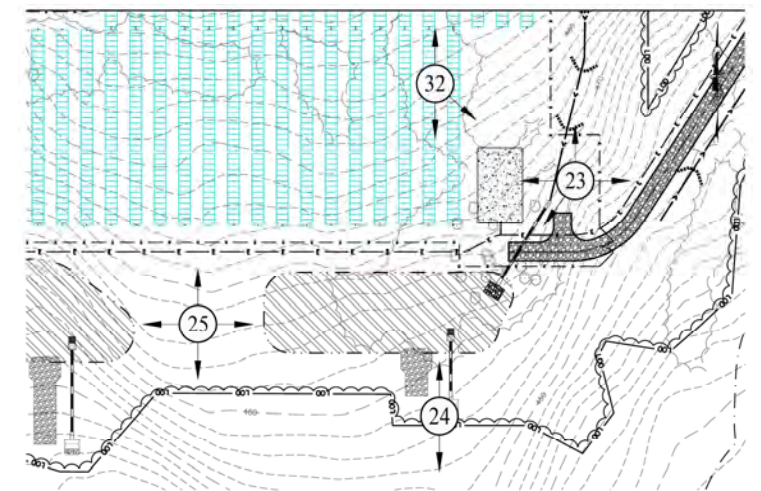


Photo 23: Looking North

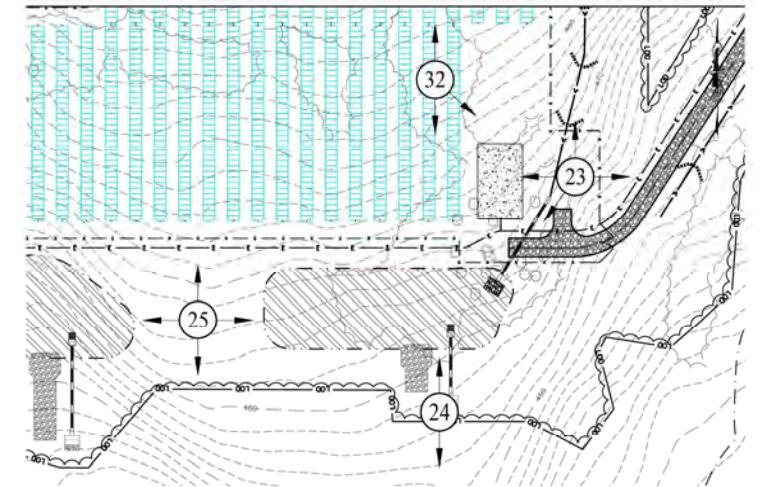




Approximate Location of  
Proposed Gravel Road

Photo 23: Looking East

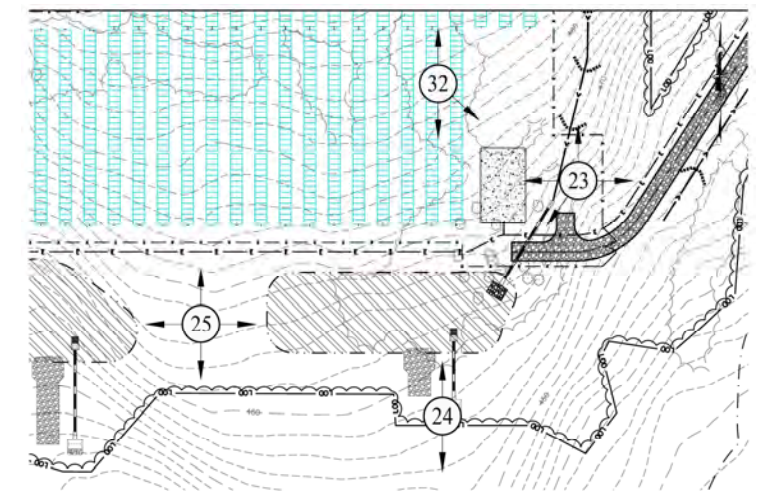




Approximate Location of  
Proposed Detention Basin

Photo 23: Looking Southwest

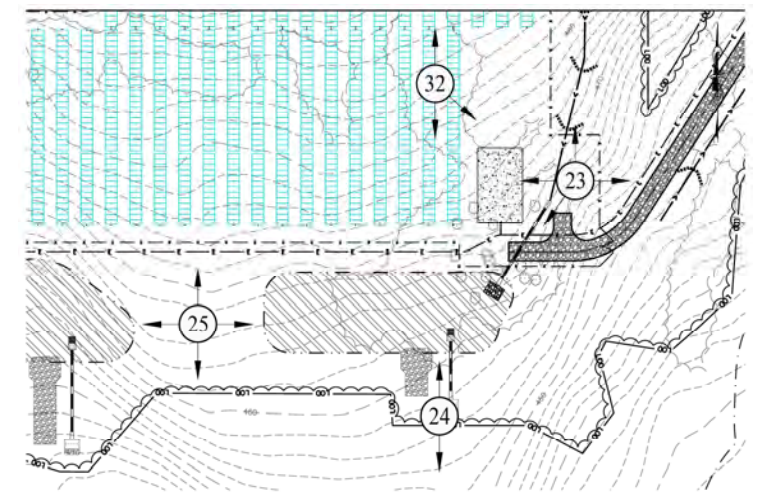




Approximate Location of  
Proposed Concrete Pad

Photo 23: Looking West

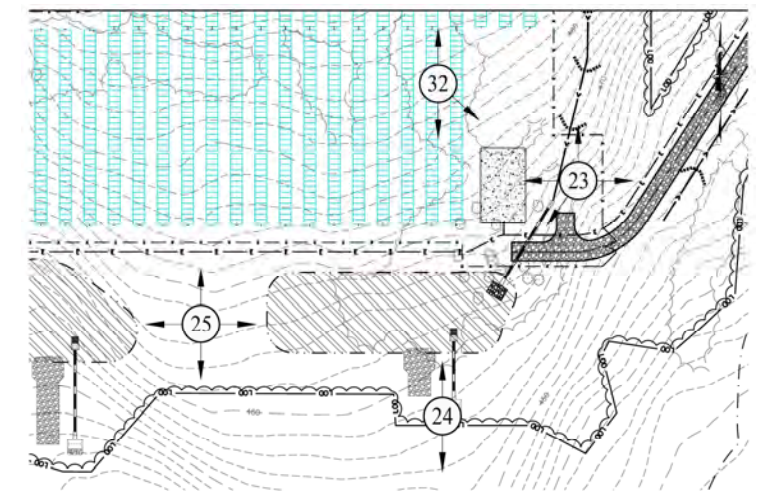




Approximate Location of  
Proposed Detention Basin

Photo 24: Looking North





Neighboring Property

Photo 24: Looking South



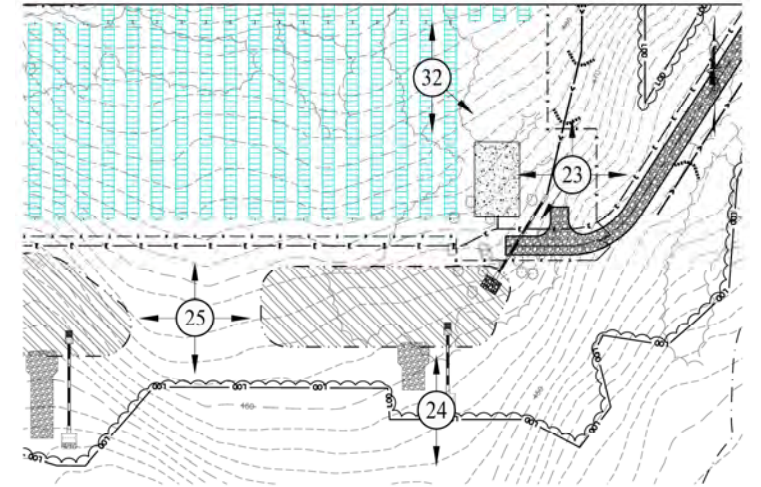
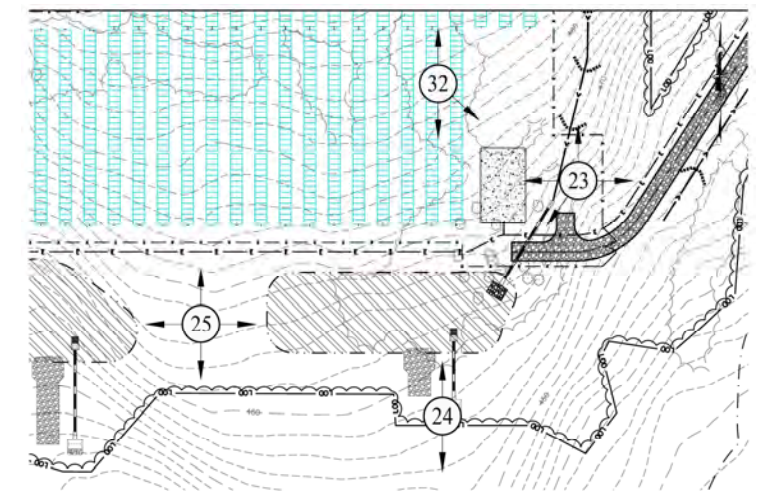


Photo 25: Looking North

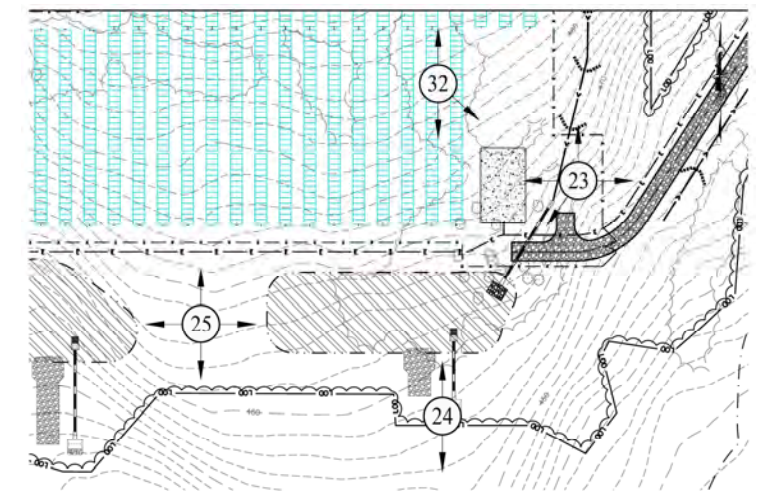




Approximate Location of  
Proposed Detention Basin

Photo 25: Looking East

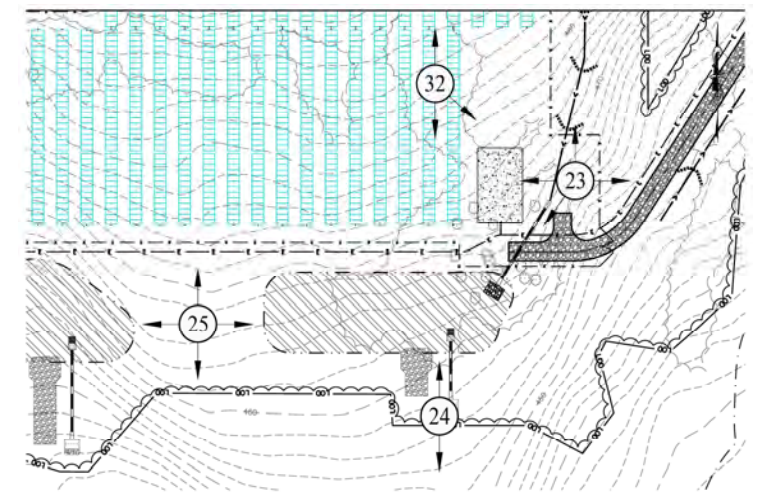




Neighboring Property

Photo 25: Looking South

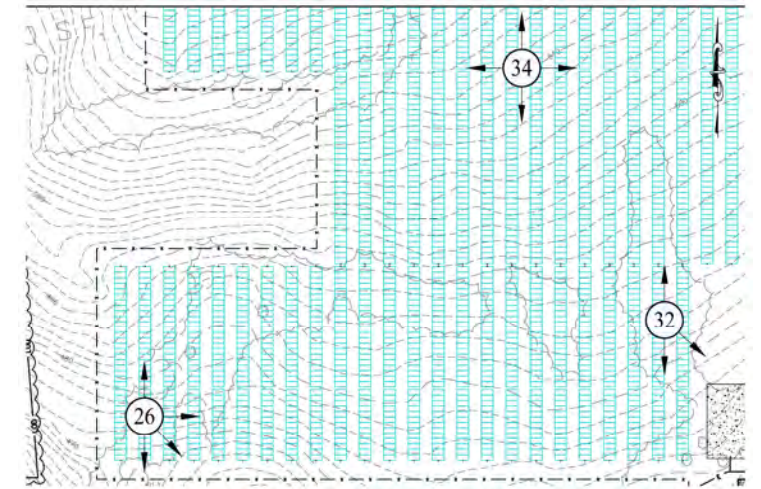




Approximate Location of  
Proposed Detention Basin

Photo 25: Looking West





Approximate Location of  
Proposed Chain Link Fence

Photo 26: Looking North



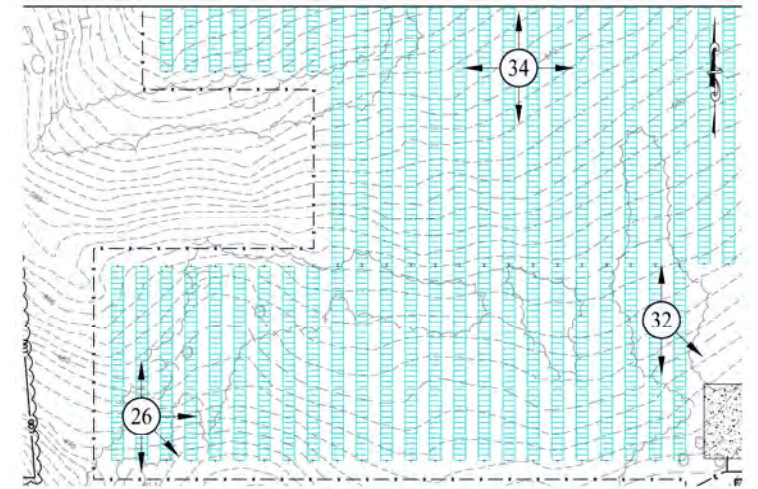
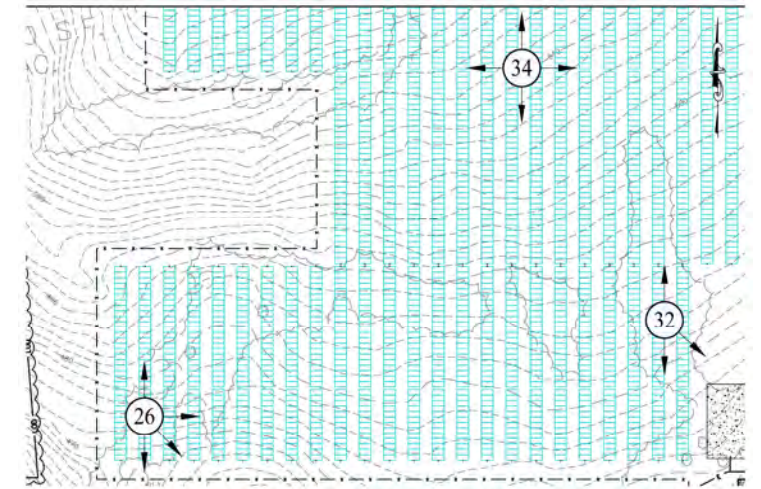


Photo 26: Looking East

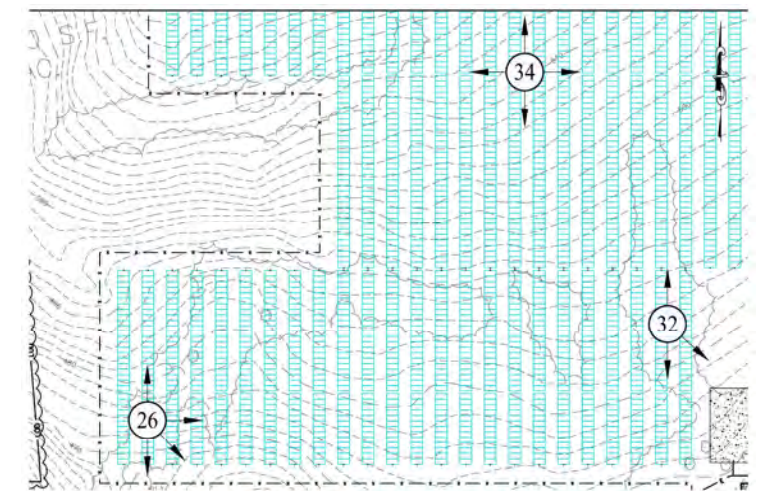




Approximate Location of  
Proposed Detention Basin

Photo 26: Looking Southeast





Approximate Location of  
Proposed Chain Link Fence

Photo 26: Looking South



# Remote Field Review



Proposed Solar Energy Facility  
0 Riggs Street  
Oxford, Connecticut  
Document 4 of 6

Prepared For:  
TRITEC Americas, LLC

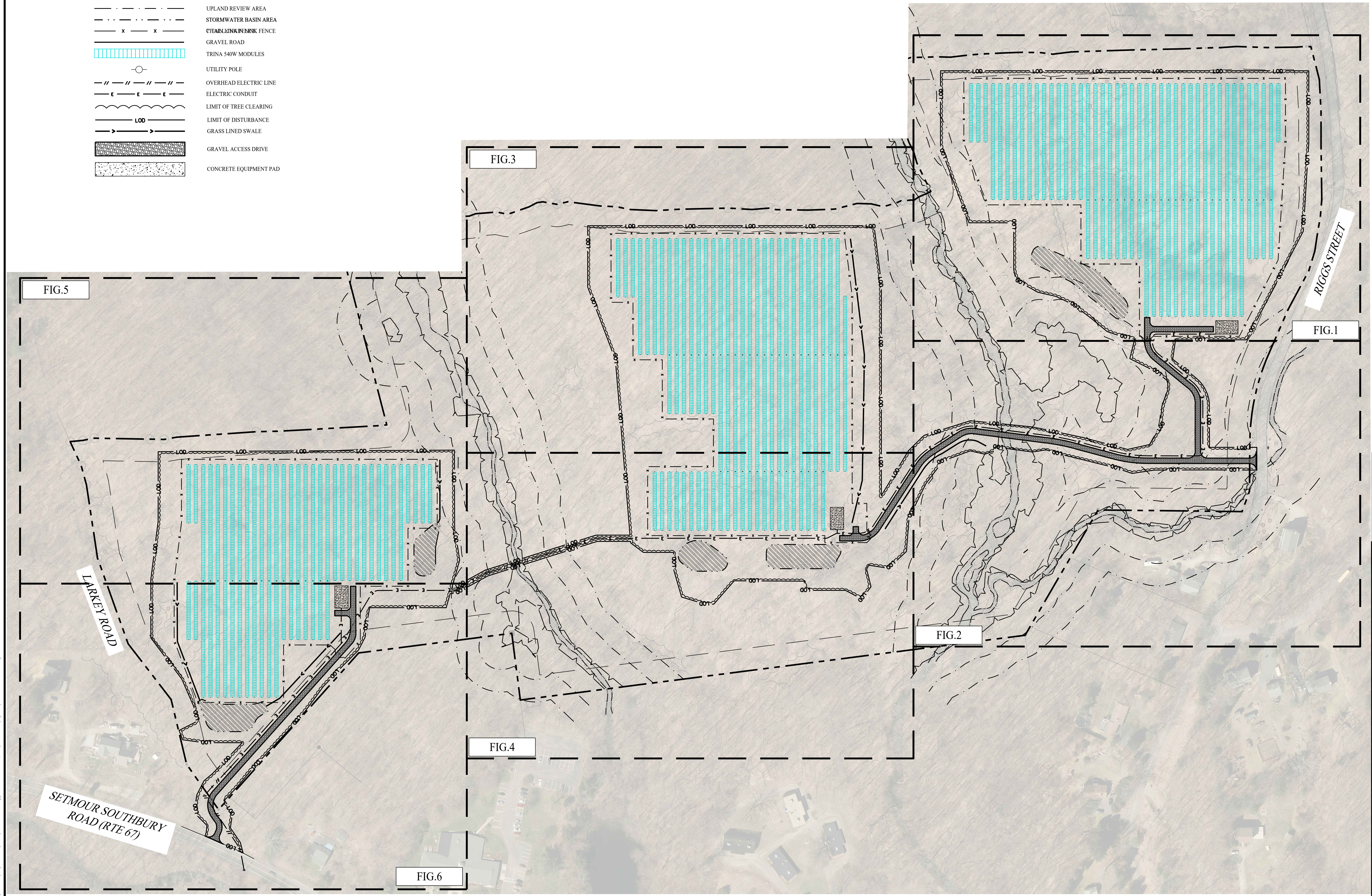
Prepared By:  
Solli Engineering, LLC  
501 Main Street #2A  
Monroe, CT 06468





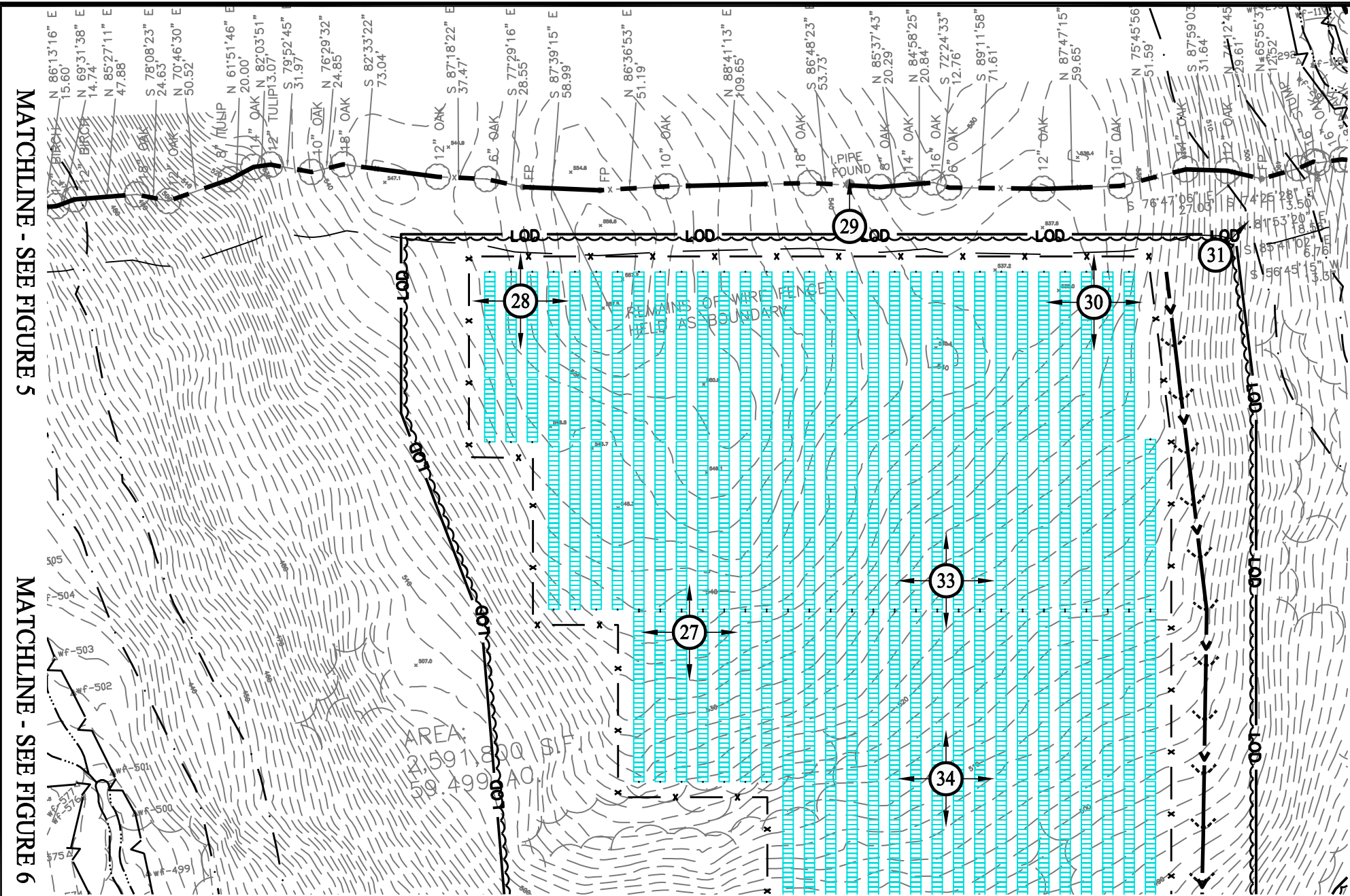
LEGEND

	PROPERTY LINE
	LIMIT OF WETLANDS
	STREAM CENTERLINE
	UPLAND REVIEW AREA
	STORMWATER BASIN AREA
	CHAIN LINK FENCE
	GRAVEL ROAD
	TRINA 540W MODULES
	UTILITY POLE
	OVERHEAD ELECTRIC LINE
	ELECTRIC CONDUIT
	LIMIT OF TREE CLEARING
	LIMIT OF DISTURBANCE
	GRASS LINED SWALE
	GRAVEL ACCESS DRIVE
	CONCRETE EQUIPMENT PAD



Rev. #: _____ Date _____ Description _____	
Graphic Scale: 	
 501 Main Street, Monroe, CT 06468 T: (203) 880-5455 F: (203) 880-9695 11 Vanderbilt Ave, Norwood, MA 02062 T: (781) 352-8491 F: (203) 880-9695	
Drawn By: SFU	Kevin Solli, P.E. CT 25759
Checked By: EEL	
Approved By: KMS	
Project #: 22108801	
Plan Date: 12/01/23	
Scale: 1" = 100'	
Project: <b>PROPOSED SOLAR PHOTOVOLTAIC ARRAY</b> RIGGS STREET OXFORD, CONNECTICUT	
Sheet Title: <b>OVERALL SITE LAYOUT PLAN</b>	Sheet #: <b>2.10</b>

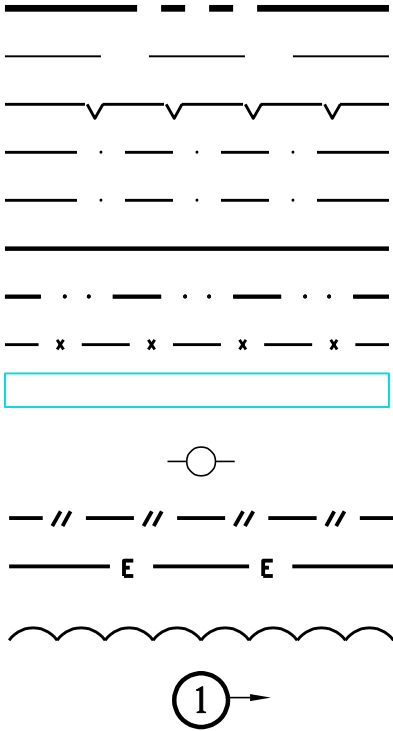




MATCHLINE - SEE FIGURE 1

MATCHLINE - SEE FIGURE 2

## LEGEND



- PROPERTY LINE
- BUILDING SETBACK
- WETLAND LIMIT
- UPLAND REVIEW AREA - 50 FT BUFFER
- UPLAND REVIEW AREA - 100 FT BUFFER
- EDGE OF GRAVEL ACCESS DRIVE
- STORMWATER BASIN AREA
- CHAIN LINK FENCE
- TRINA 540W SOLAR MODULES
- UTILITY POLE
- OVERHEAD ELECTRIC LINE
- ELECTRIC CONDUIT
- LIMIT OF TREE CLEARING
- PHOTO POINT LOCATION



MATCHLINE - SEE FIGURE 5

MATCHLINE - SEE FIGURE 6

MATCHLINE - SEE FIGURE 4

Rev. #:	Date	Description



**SOLLI**  
ENGINEERING  
501 Main Street, Monroe, CT 06468  
T: (203) 880-5455 | F: (203) 880-9695

Drawn By:	SFU
Checked By:	KMS
Project #:	22108801
Plan Date:	12/05/23
Scale:	1" = 100'

Project: **PROPOSED SOLAR  
PHOTOVOLTAIC ARRAY**  
RIGGS STREET  
OXFORD, CONNECTICUT

Sheet Title: **REMOTE FIELD  
REVIEW FIGURE**

SHEET #: **FIG.3**



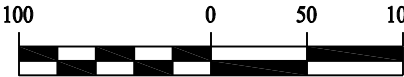
MATCHLINE - SEE FIGURE 3

LEGEND


- PROPERTY LINE
- BUILDING SETBACK
- WETLAND LIMIT
- UPLAND REVIEW AREA - 50 FT BUFFER
- UPLAND REVIEW AREA - 100 FT BUFFER
- EDGE OF GRAVEL ACCESS DRIVE
- STORMWATER BASIN AREA
- CHAIN LINK FENCE
- TRINA 540W SOLAR MODULES
- UTILITY POLE
- OVERHEAD ELECTRIC LINE
- ELECTRIC CONDUIT
- LIMIT OF TREE CLEARING
- PHOTO POINT LOCATION

MATCHLINE - SEE FIGURE 6

MATCHLINE - SEE FIGURE 2



Rev. #:	Date	Description



**SOLLI**  
ENGINEERING  
501 Main Street, Monroe, CT 06468  
T: (203) 880-5455 | F: (203) 880-9695

Drawn By: SFU  
Checked By: KMS  
Project #: 22108801  
Plan Date: 12/05/23  
Scale: 1" = 100'

Project: **PROPOSED SOLAR PHOTOVOLTAIC ARRAY**  
RIGGS STREET  
OXFORD, CONNECTICUT

Sheet Title: **REMOTE FIELD REVIEW FIGURE**

SHEET #: **FIG.4**



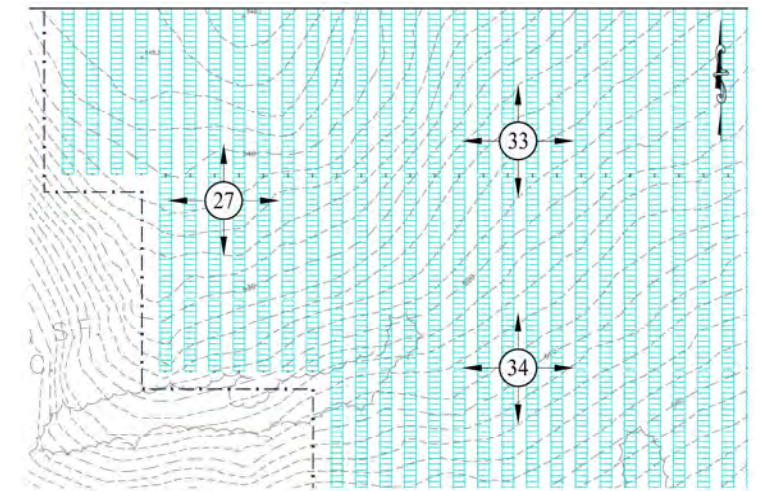


Photo 27: Looking North



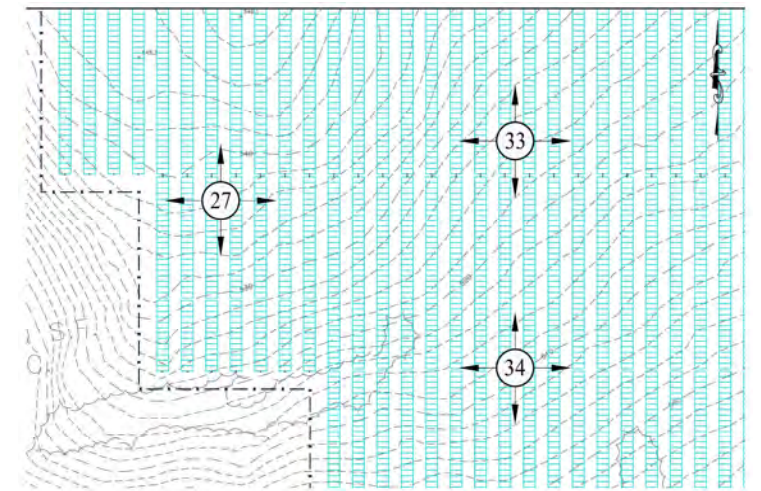


Photo 27: Looking East



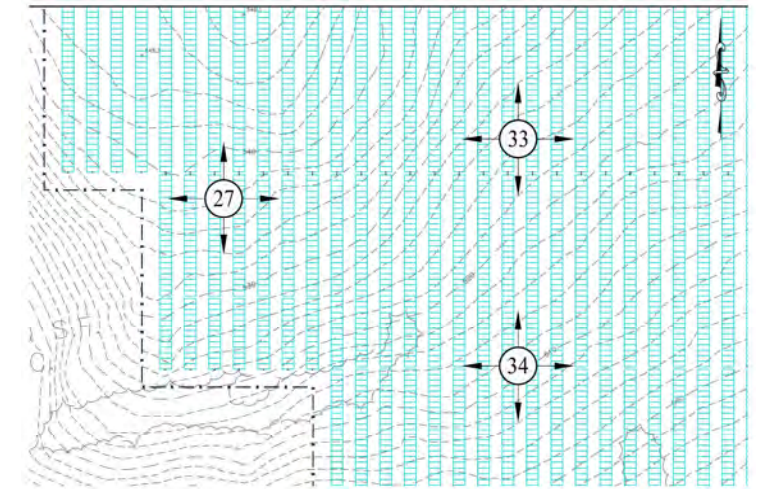
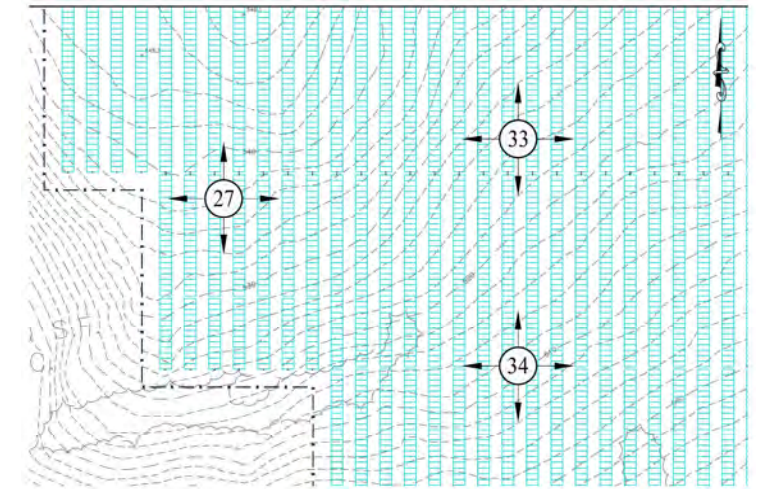


Photo 27: Looking South

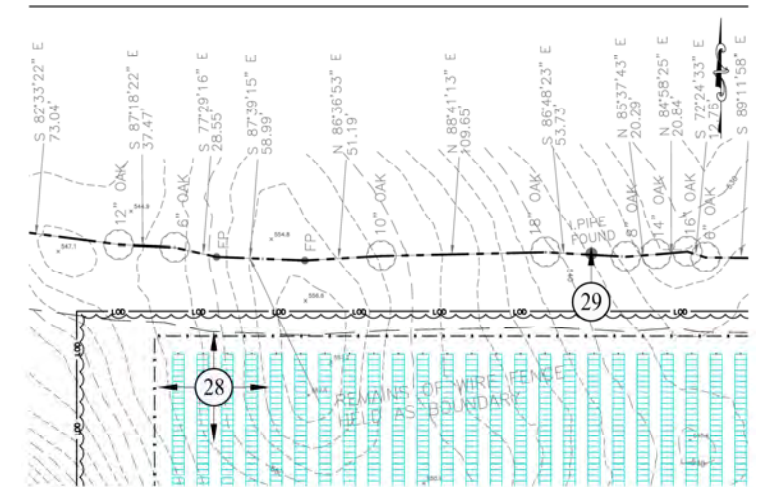




Approximate Location of  
Proposed Chain Link Fence

Photo 27: Looking West





Remains of Wire Fence  
Used as Property Boundary

Approximate Location of  
Proposed Chain Link Fence

Photo 28: Looking North



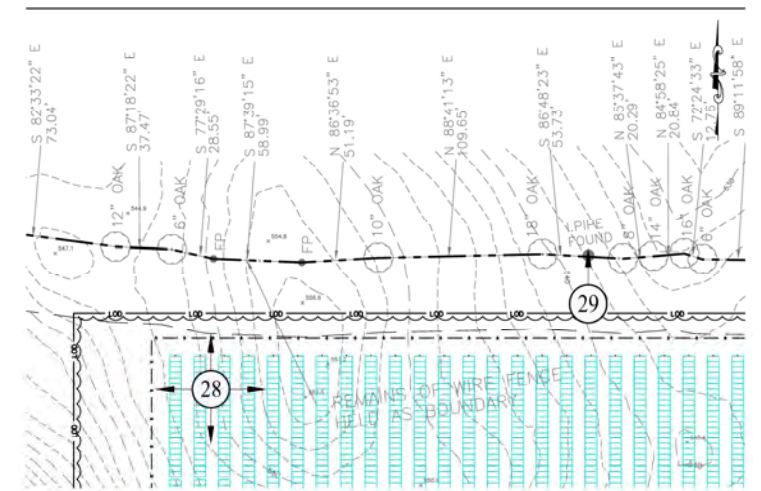


Photo 28: Looking East



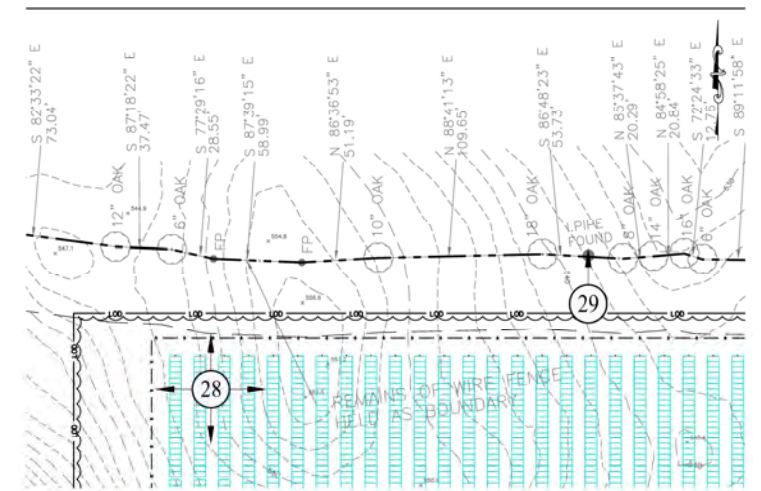
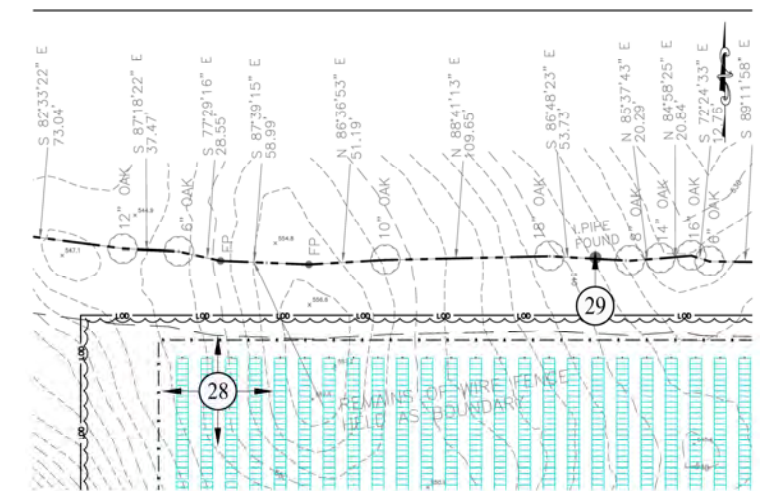


Photo 28: Looking South

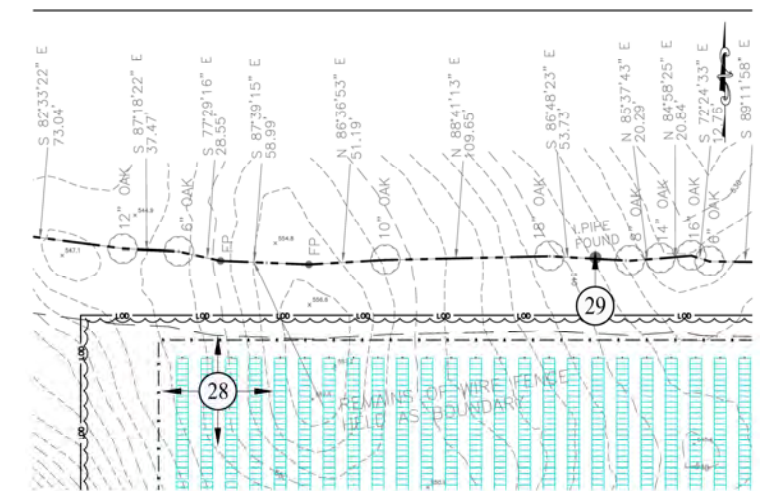




Approximate Location of  
Proposed Chain Link Fence

Photo 28: Looking West

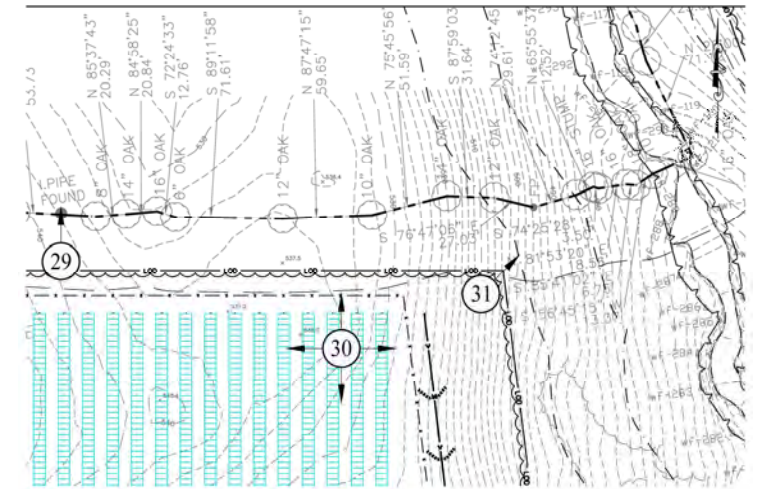




Iron Pipe

Photo 29: Looking North

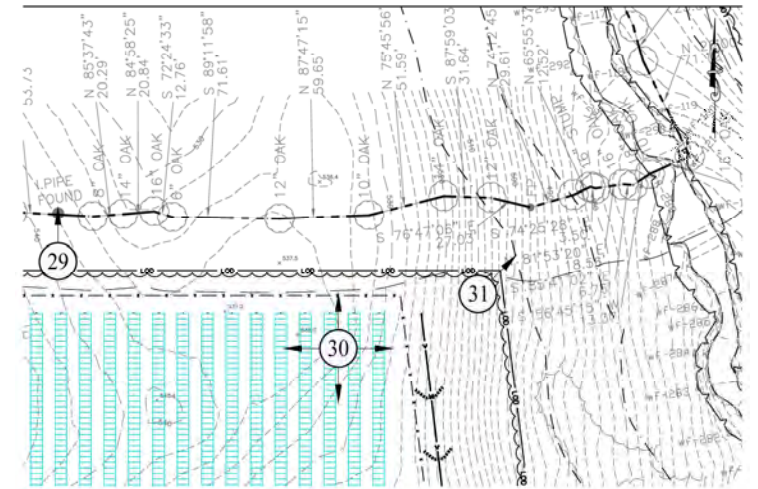




Approximate Location of  
Proposed Chain Link Fence

Photo 30: Looking North





Approximate Location of  
Proposed Chain Link Fence

Photo 30: Looking East



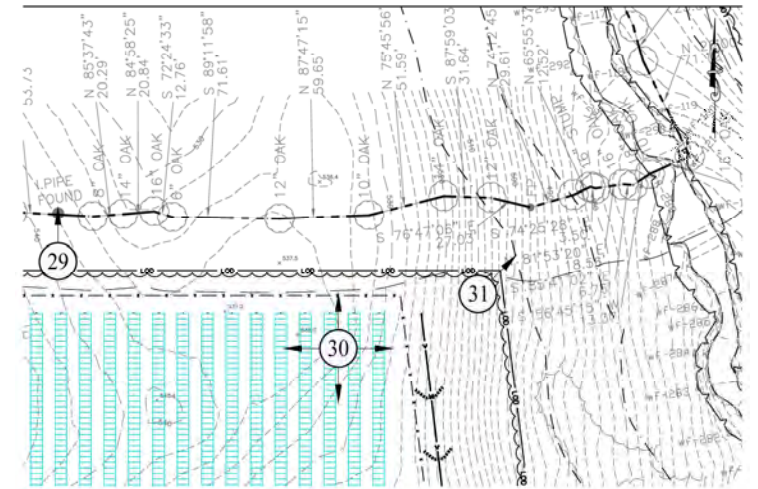


Photo 30: Looking South



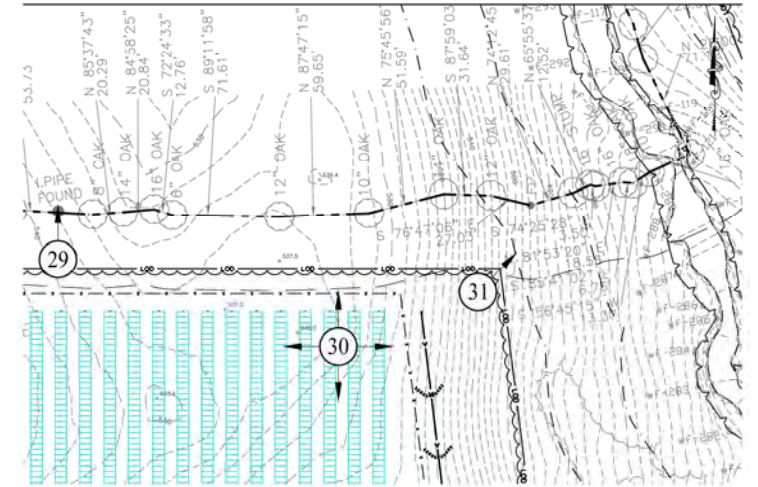
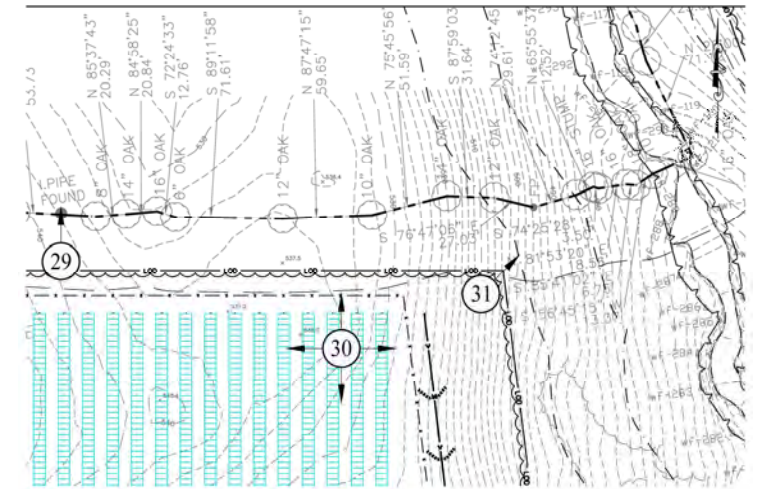


Photo 30: Looking West





Jack's Brook

Remains of Wire Fence  
Used as Property Boundary

Photo 31: Looking Northeast



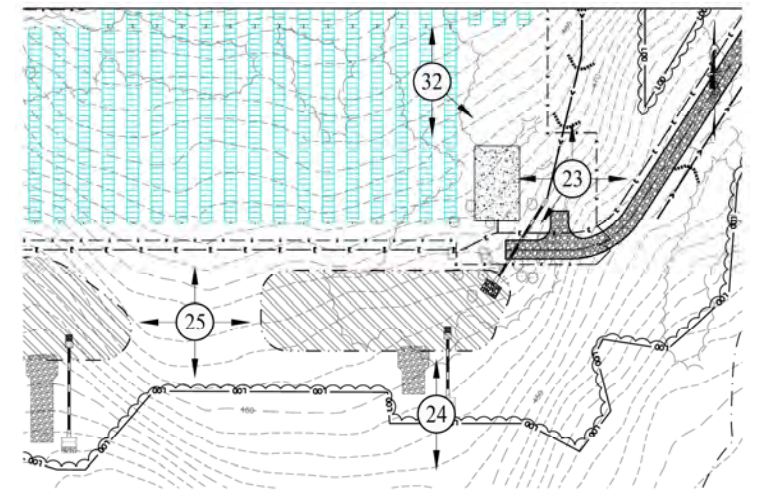
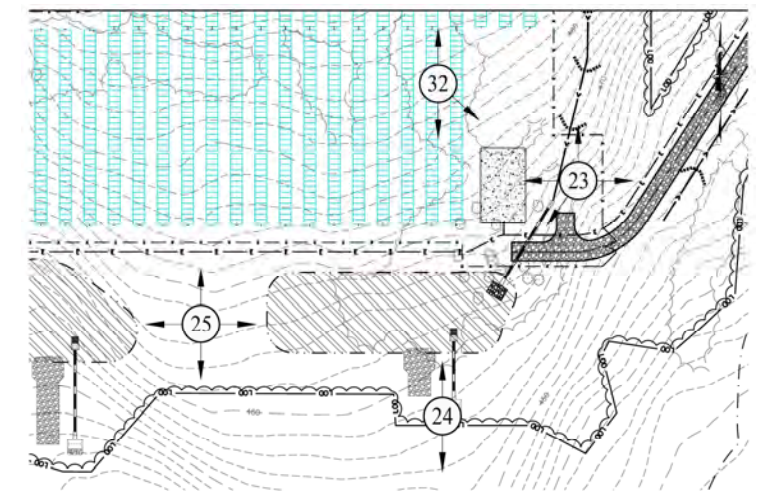


Photo 32: Looking North

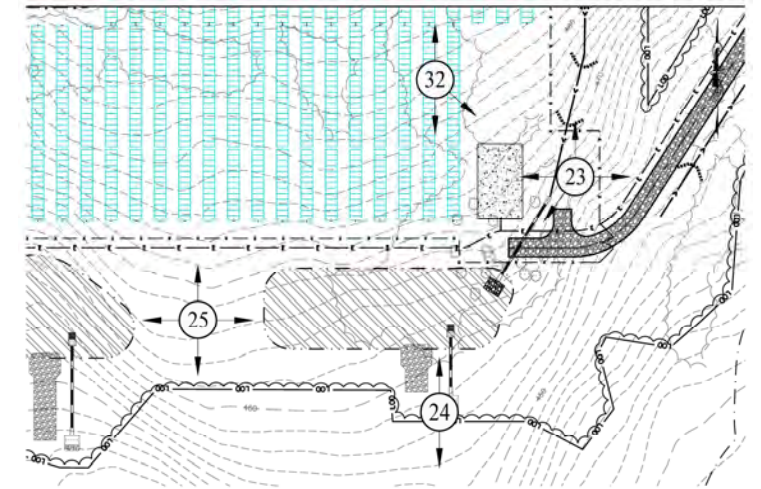




Approximate Location of  
Proposed Concrete Pad

Photo 32: Looking Southeast





Approximate Location of  
Proposed Detention Basin

Approximate Location of  
Proposed Concrete Pad

Photo 32: Looking South



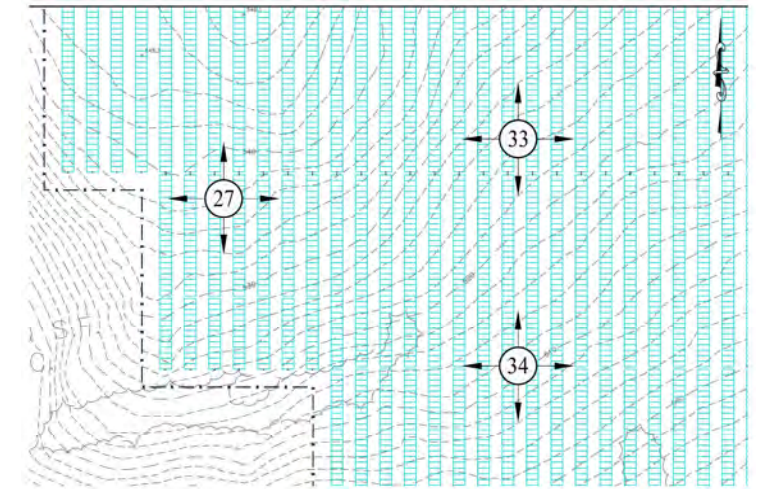


Photo 33: Looking North



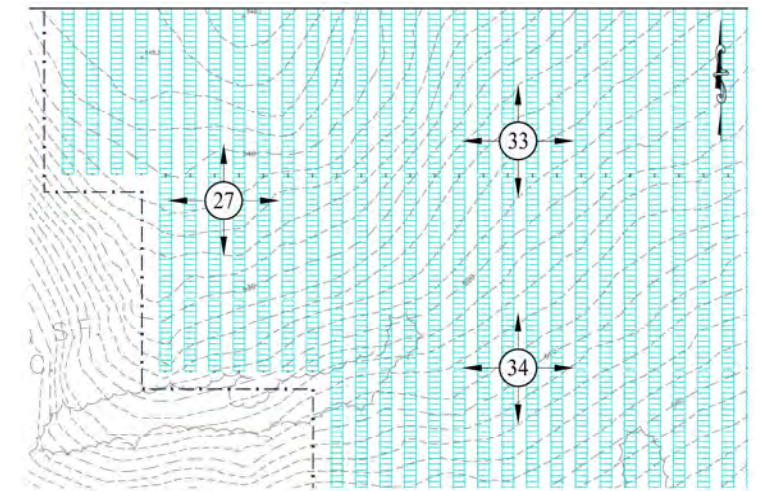


Photo 33: Looking East



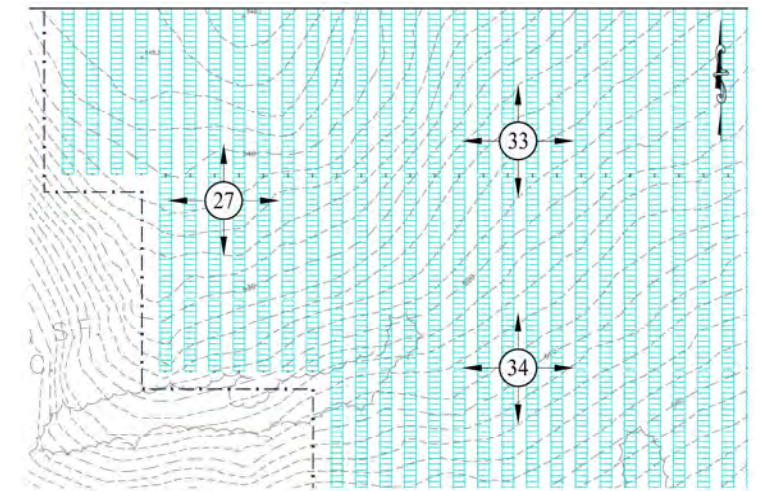


Photo 33: Looking South



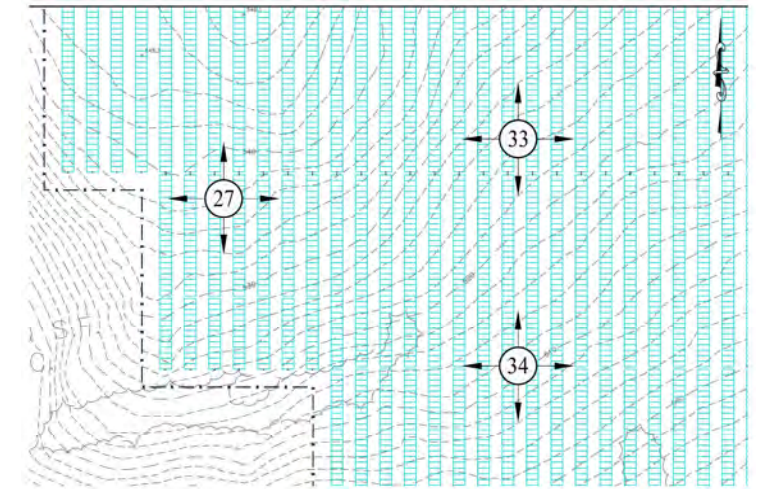


Photo 33: Looking West



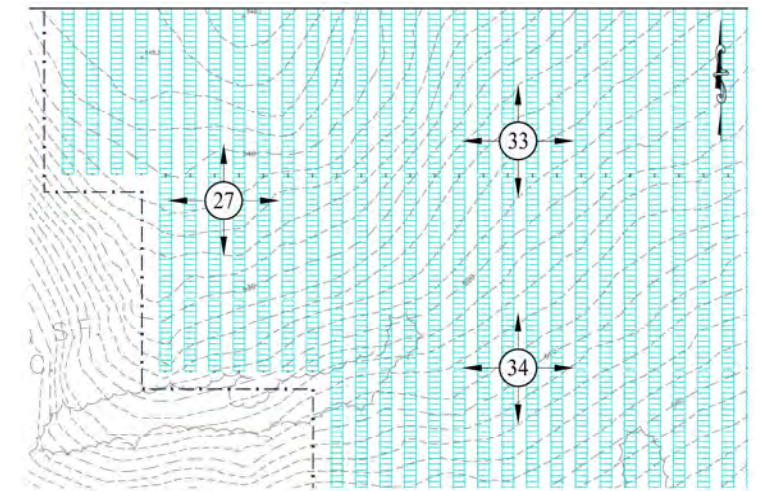


Photo 34: Looking North



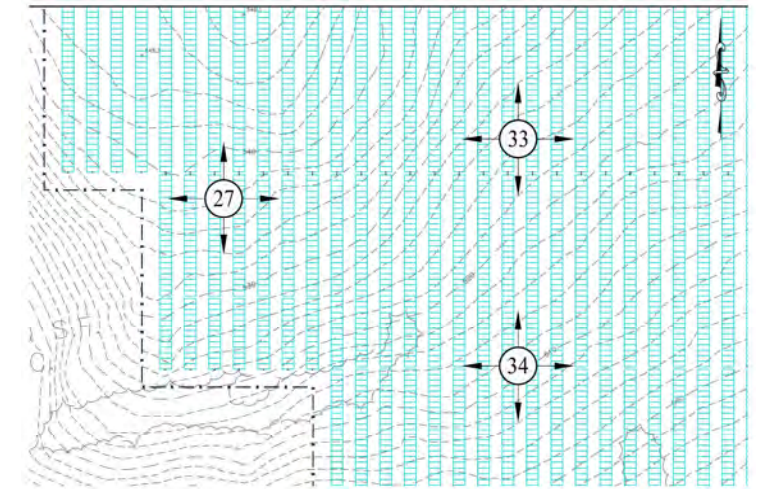


Photo 34: Looking East



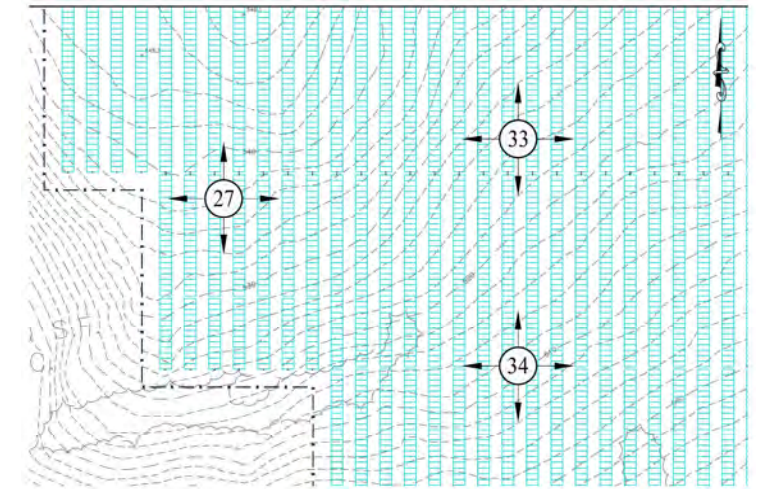


Photo 34: Looking South



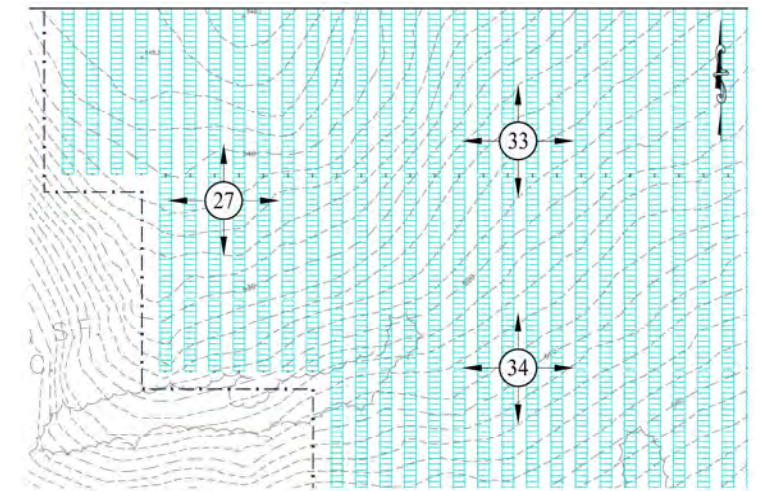


Photo 34: Looking West



# Remote Field Review



Proposed Solar Energy Facility  
0 Riggs Street  
Oxford, Connecticut  
Document 5 of 6

Prepared For:  
TRITEC Americas, LLC

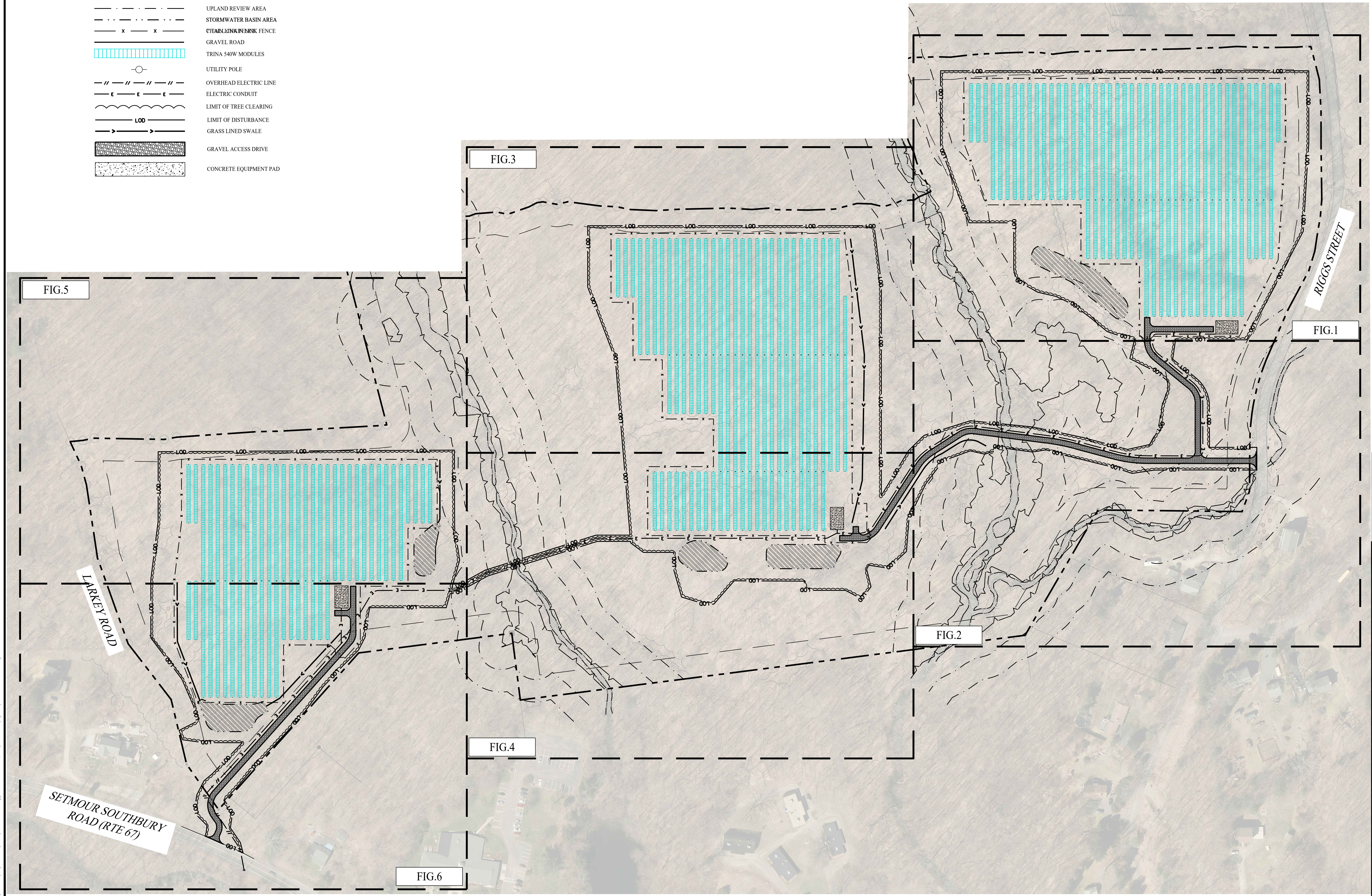
Prepared By:  
Solli Engineering, LLC  
501 Main Street #2A  
Monroe, CT 06468





LEGEND

	PROPERTY LINE
	LIMIT OF WETLANDS
	STREAM CENTERLINE
	UPLAND REVIEW AREA
	STORMWATER BASIN AREA
	CHAIN LINK FENCE
	GRAVEL ROAD
	TRINA 540W MODULES
	UTILITY POLE
	OVERHEAD ELECTRIC LINE
	ELECTRIC CONDUIT
	LIMIT OF TREE CLEARING
	LIMIT OF DISTURBANCE
	GRASS LINED SWALE
	GRAVEL ACCESS DRIVE
	CONCRETE EQUIPMENT PAD



Rev. #: _____ Date _____ Description _____	
Graphic Scale: 	
 501 Main Street, Monroe, CT 06468 T: (203) 880-5455 F: (203) 880-9695 11 Vanderbilt Ave, Norwood, MA 02062 T: (781) 352-8491 F: (203) 880-9695	
Drawn By: SFU	Kevin Solli, P.E. CT 25759
Checked By: EEL	
Approved By: KMS	
Project #: 22108801	
Plan Date: 12/01/23	
Scale: 1" = 100'	
Project: <b>PROPOSED SOLAR PHOTOVOLTAIC ARRAY</b> RIGGS STREET OXFORD, CONNECTICUT	
Sheet Title: <b>OVERALL SITE LAYOUT PLAN</b>	Sheet #: <b>2.10</b>

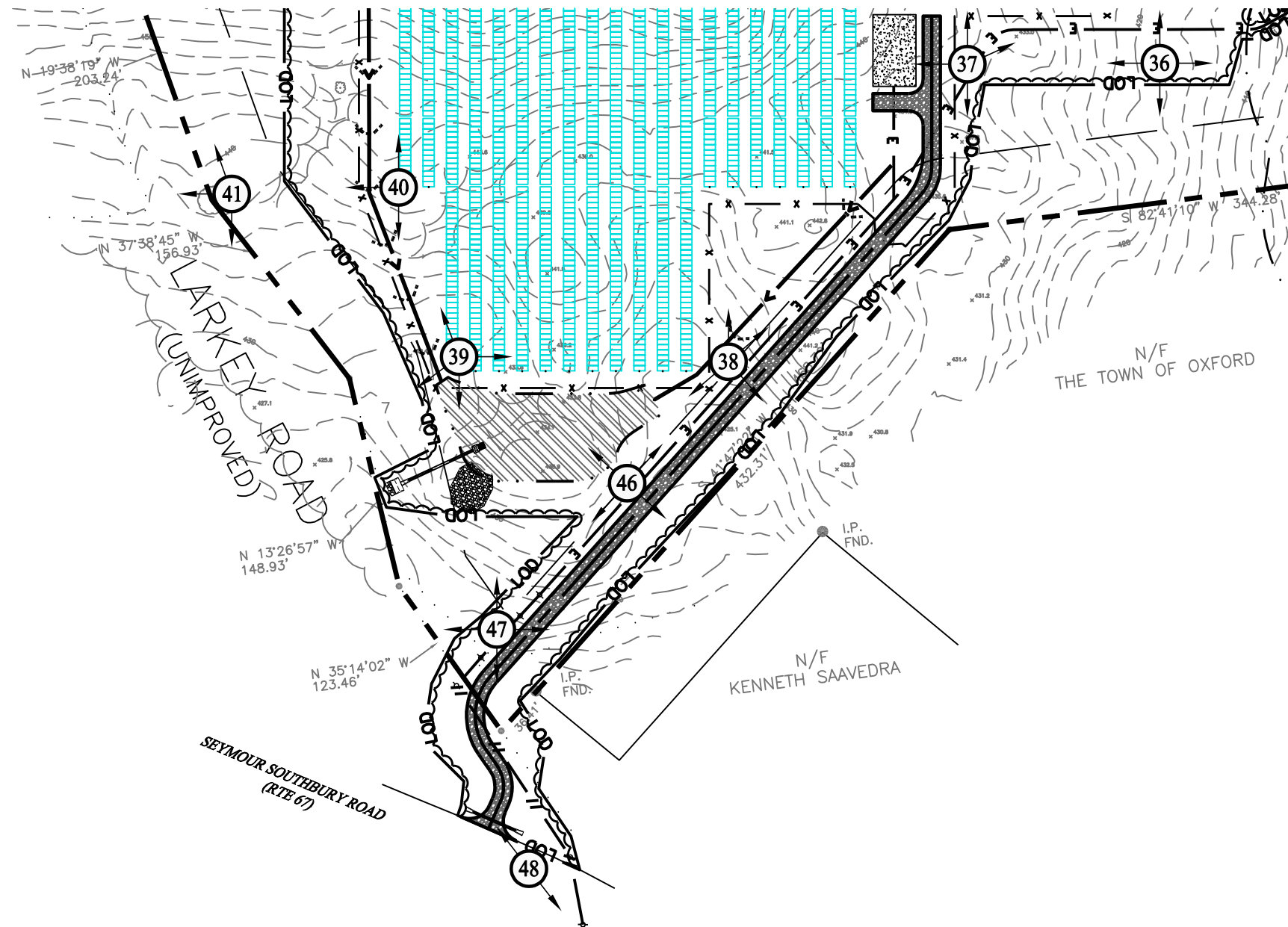








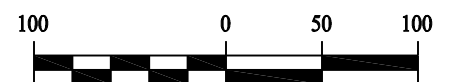
MATCHLINE - SEE FIGURE 5



MATCHLINE - SEE FIGURE 4

## LEGEND

	PROPERTY LINE
	BUILDING SETBACK
	WETLAND LIMIT
	UPLAND REVIEW AREA - 50 FT BUFFER
	UPLAND REVIEW AREA - 100 FT BUFFER
	EDGE OF GRAVEL ACCESS DRIVE
	STORMWATER BASIN AREA
	CHAIN LINK FENCE
	TRINA 540W SOLAR MODULES
	UTILITY POLE
	OVERHEAD ELECTRIC LINE
	ELECTRIC CONDUIT
	LIMIT OF TREE CLEARING
	PHOTO POINT LOCATION



Rev. #:	Date	Description

**SOLLI**  
ENGINEERING  
501 Main Street, Monroe, CT 06468  
T: (203) 880-5455 | F: (203) 880-9695

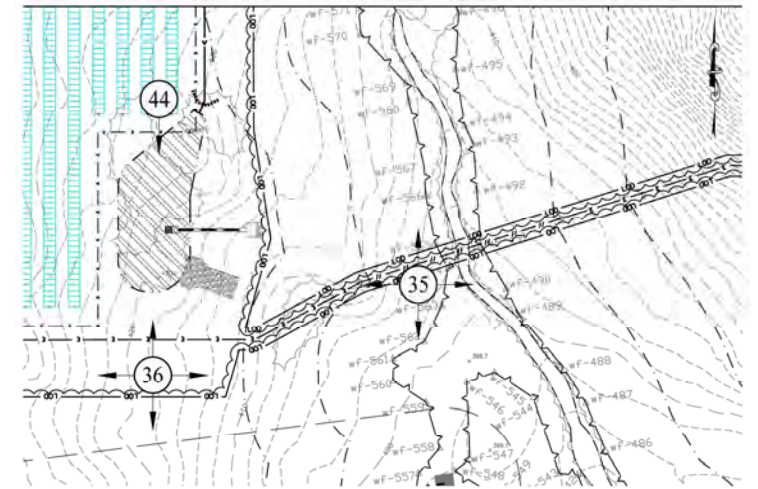
Drawn By:	SFU
Checked By:	KMS
Project #:	22108801
Plan Date:	12/05/23
Scale:	1" = 100'

Project:	<b>PROPOSED SOLAR PHOTOVOLTAIC ARRAY</b> RIGGS STREET OXFORD, CONNECTICUT
----------	---

Sheet Title:	<b>REMOTE FIELD REVIEW FIGURE</b>
--------------	---------------------------------------

SHEET #:	<b>FIG.6</b>
----------	--------------

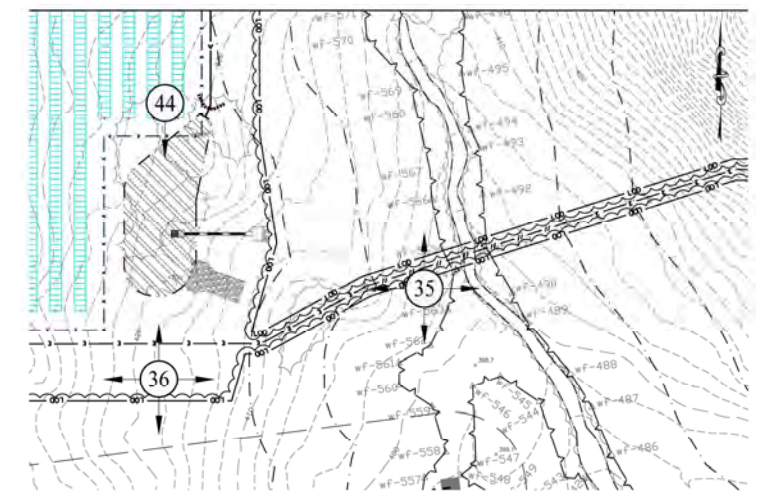




Watercourse

Photo 35: Looking North





Watercourse

Approximate Location of  
Proposed Wetlands  
Crossing

Photo 35: Looking East



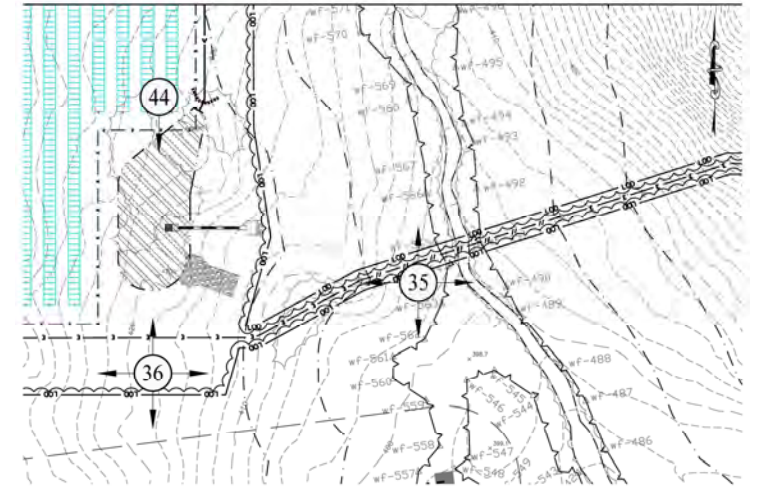


Photo 35: Looking South



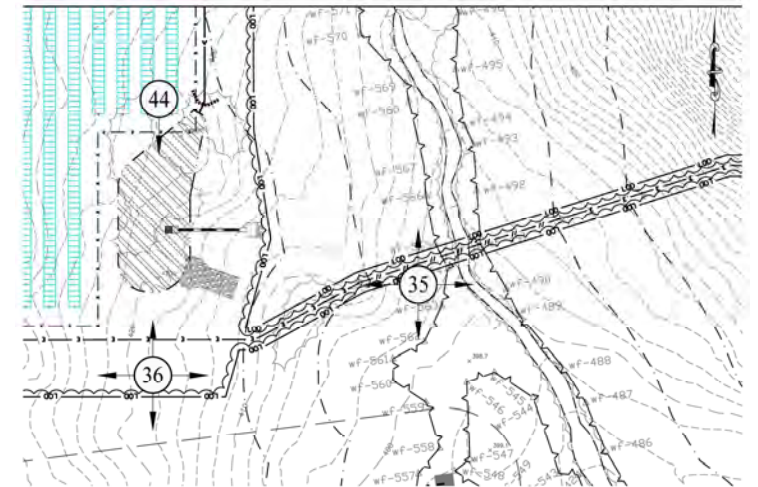
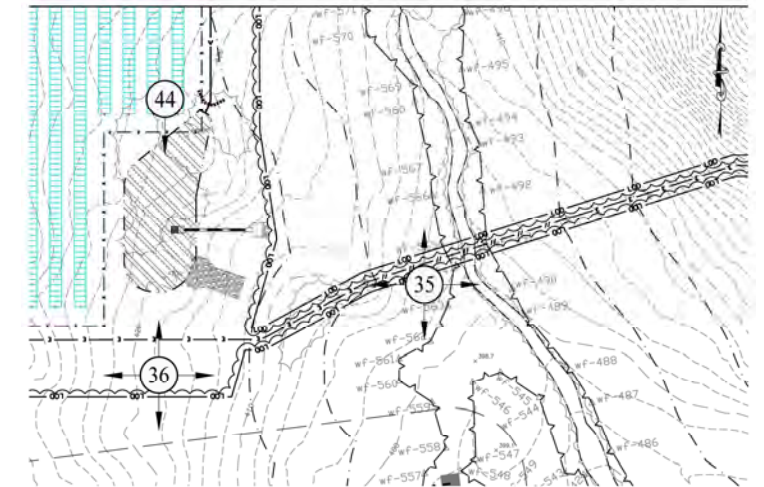


Photo 35: Looking West





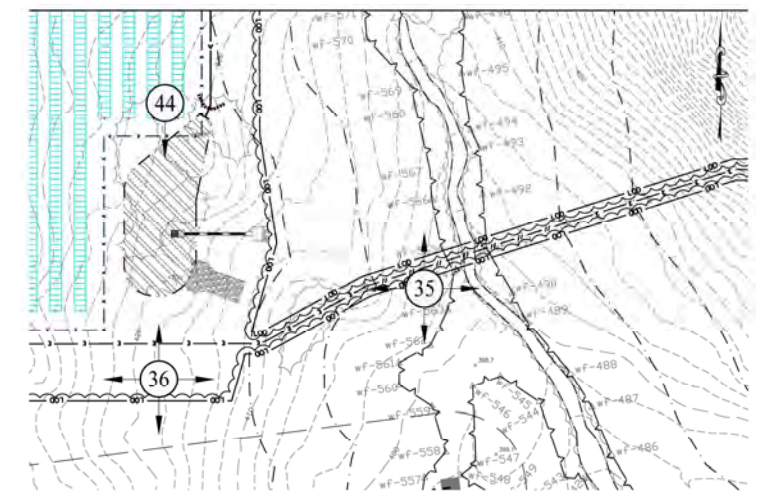
Approximate Location of  
Proposed Detention Basin

Photo 36: Looking North









Approximate Location of  
Proposed LOD

Photo 36: Looking South



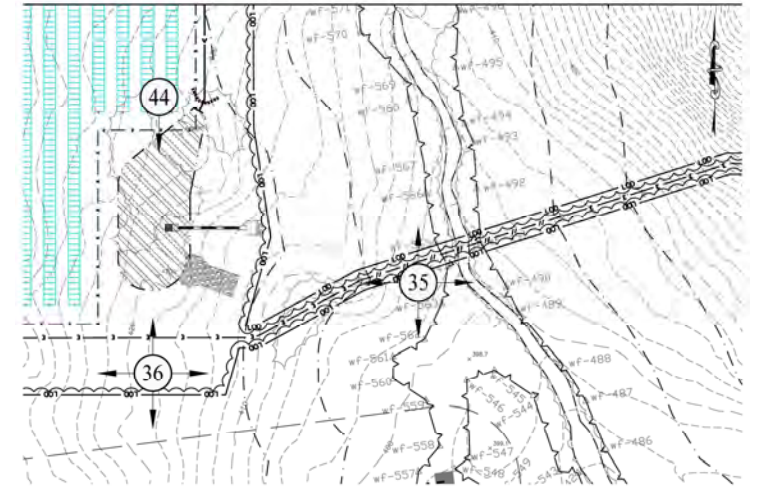
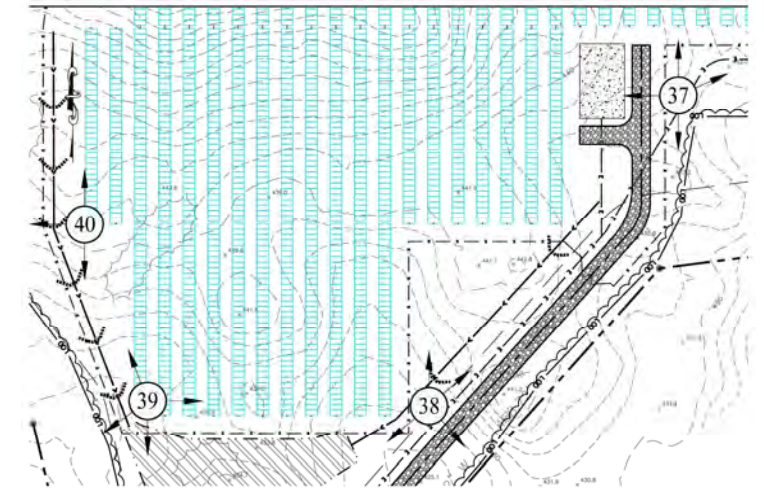


Photo 36: Looking West

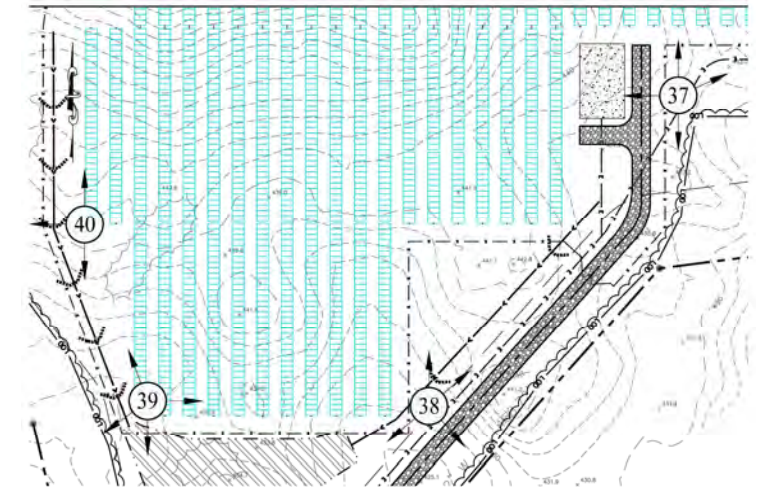




Approximate Location of  
Proposed Chain Link Fence

Photo 37: Looking North

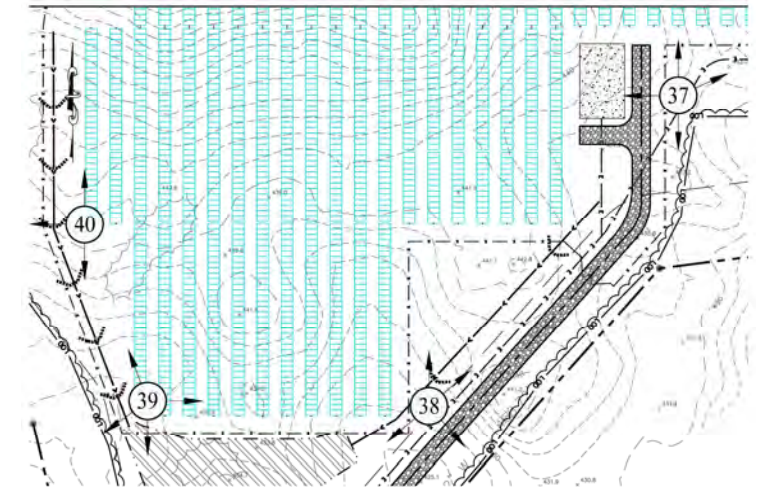




Approximate Location of  
Proposed Detention Basin

Photo 37: Looking Northeast

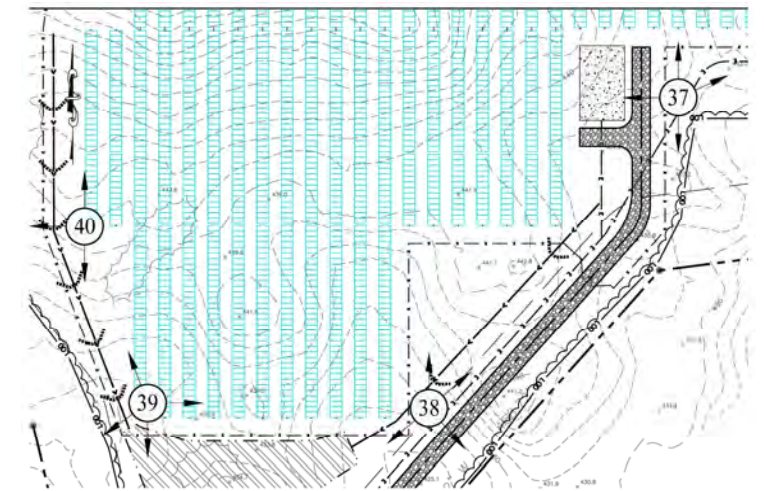




Approximate Location of  
Proposed Gravel Road

Photo 37: Looking South





Approximate Location of  
Proposed Concrete Pad

Approximate Location of  
Proposed Gravel Road

Photo 37: Looking West



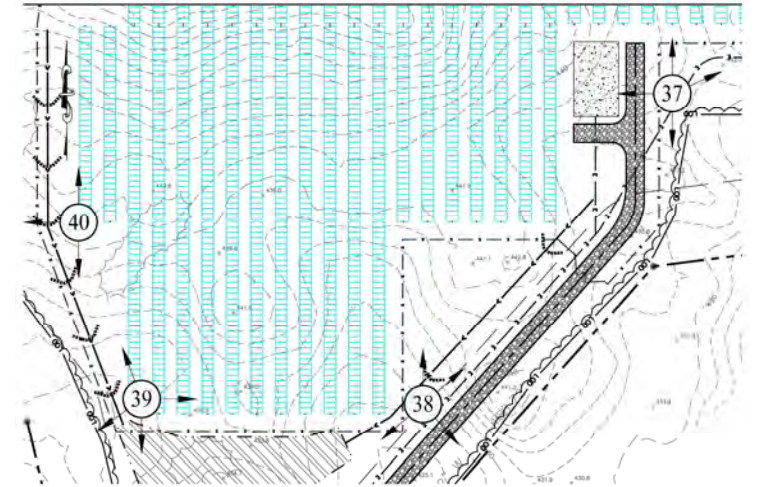
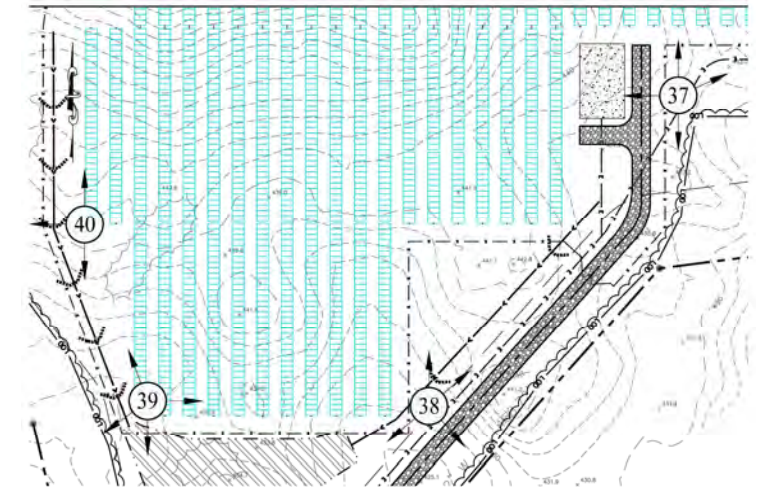


Photo 38: Looking North

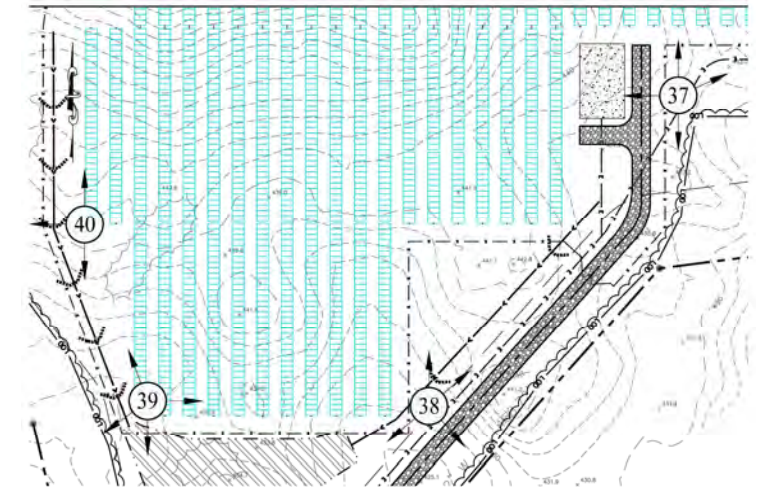




Approximate Location of  
Proposed Gravel Road

Photo 38: Looking Northeast

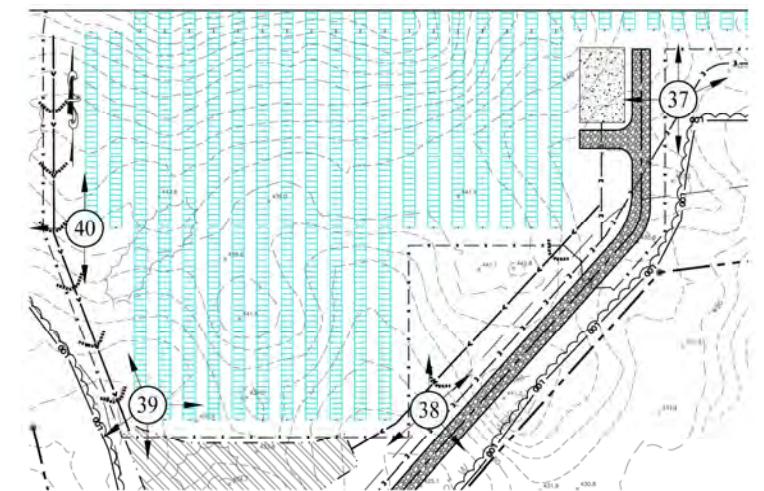




Approximate Location of  
Proposed Gravel Road

Photo 38: Looking Southeast



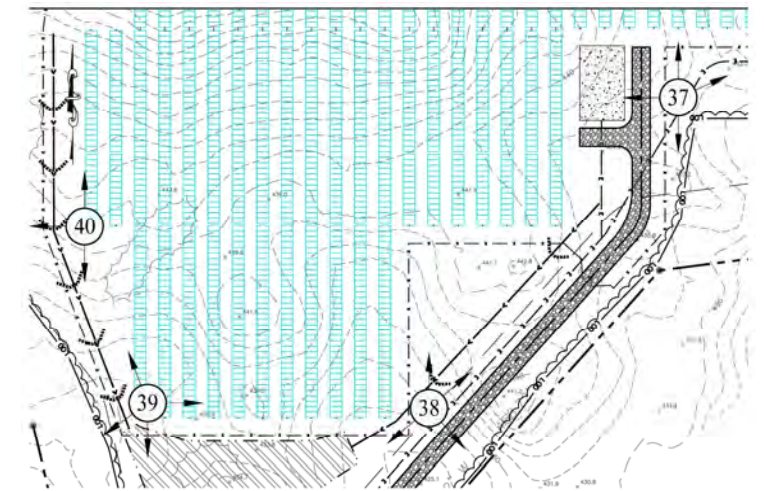


Neighboring Property

Approximate Location of  
Proposed Detention Basin

Photo 38: Looking Southwest





Approximate Location of  
Proposed Chain Link Fence

Photo 39: Looking Northwest



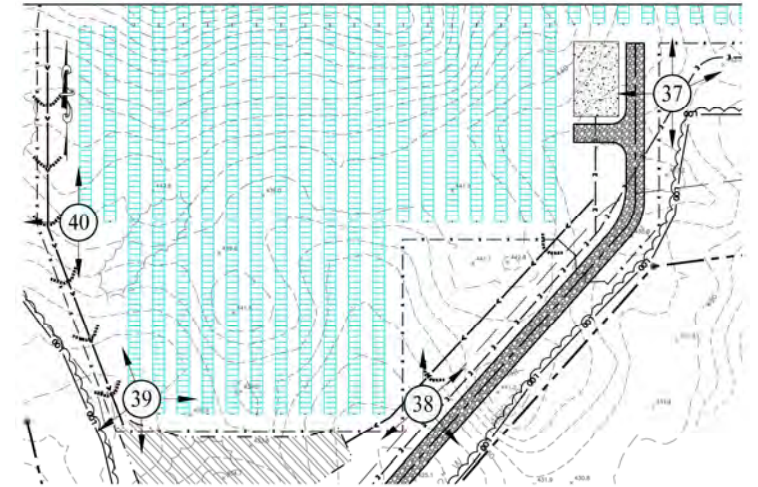
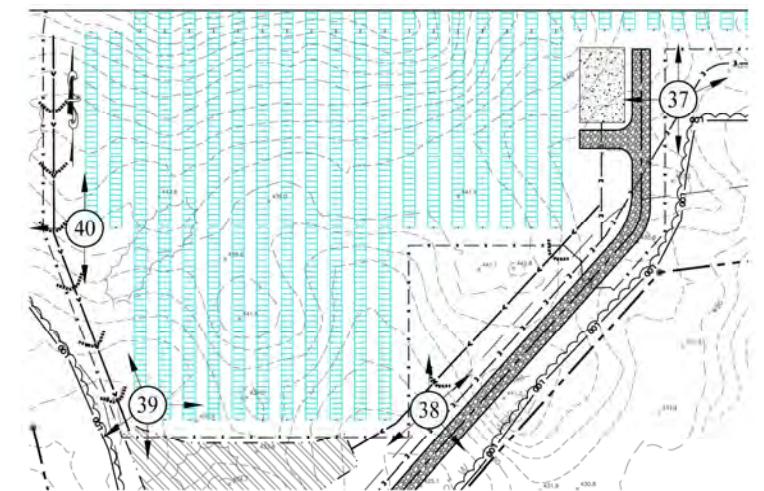


Photo 39: Looking East

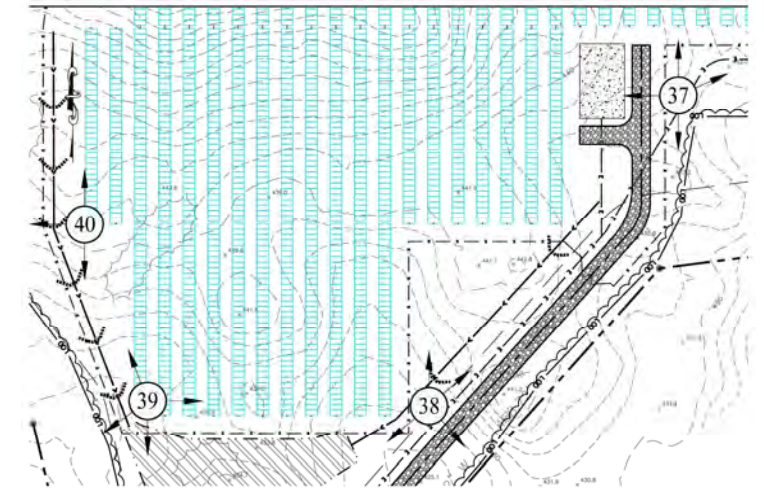




Approximate Location of  
Proposed Detention Basin

Photo 39: Looking South





Neighboring Property

Photo 39: Looking Southwest



# Remote Field Review



Proposed Solar Energy Facility  
0 Riggs Street  
Oxford, Connecticut  
Document 6 of 6

Prepared For:  
TRITEC Americas, LLC

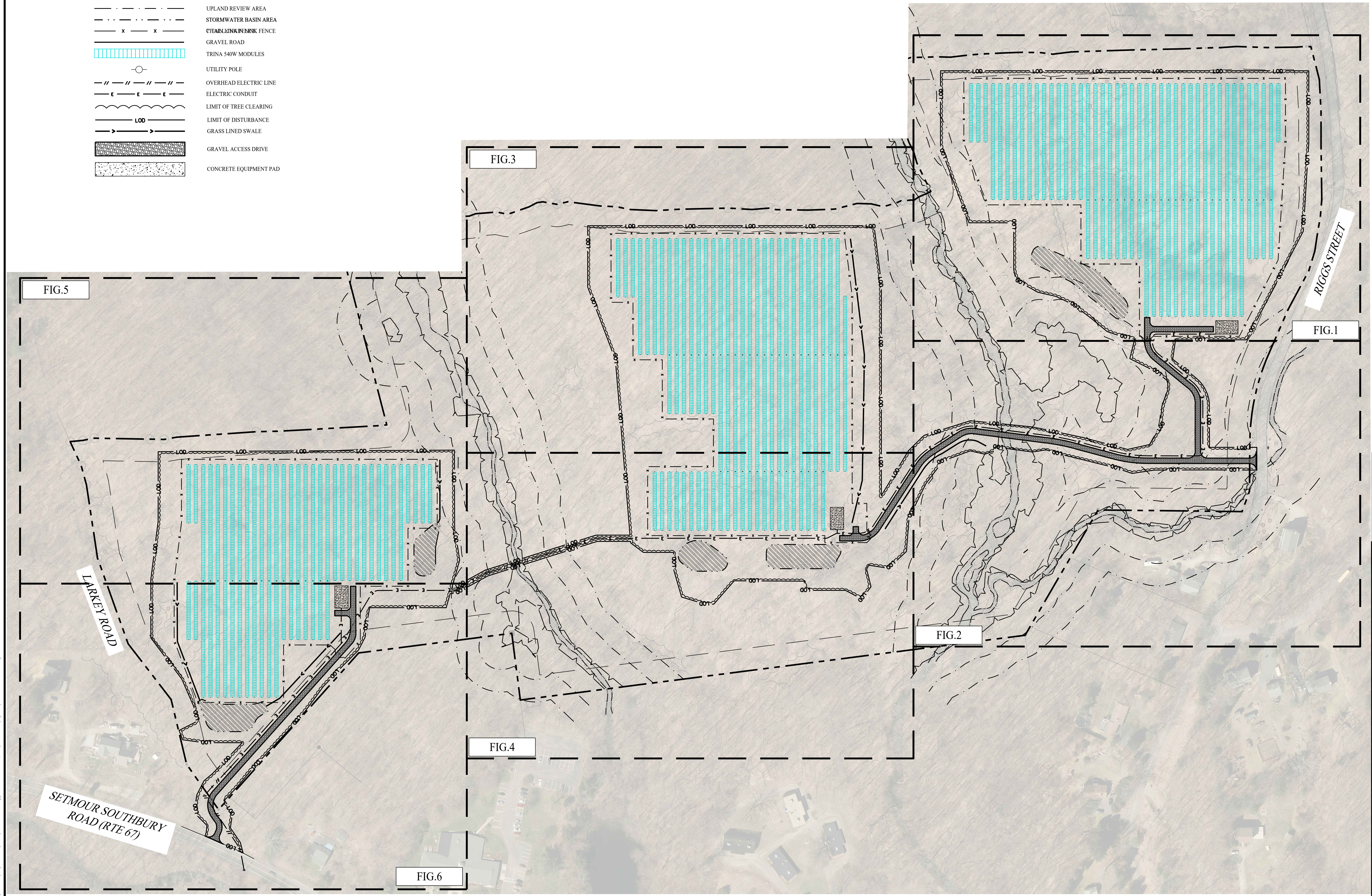
Prepared By:  
Solli Engineering, LLC  
501 Main Street #2A  
Monroe, CT 06468





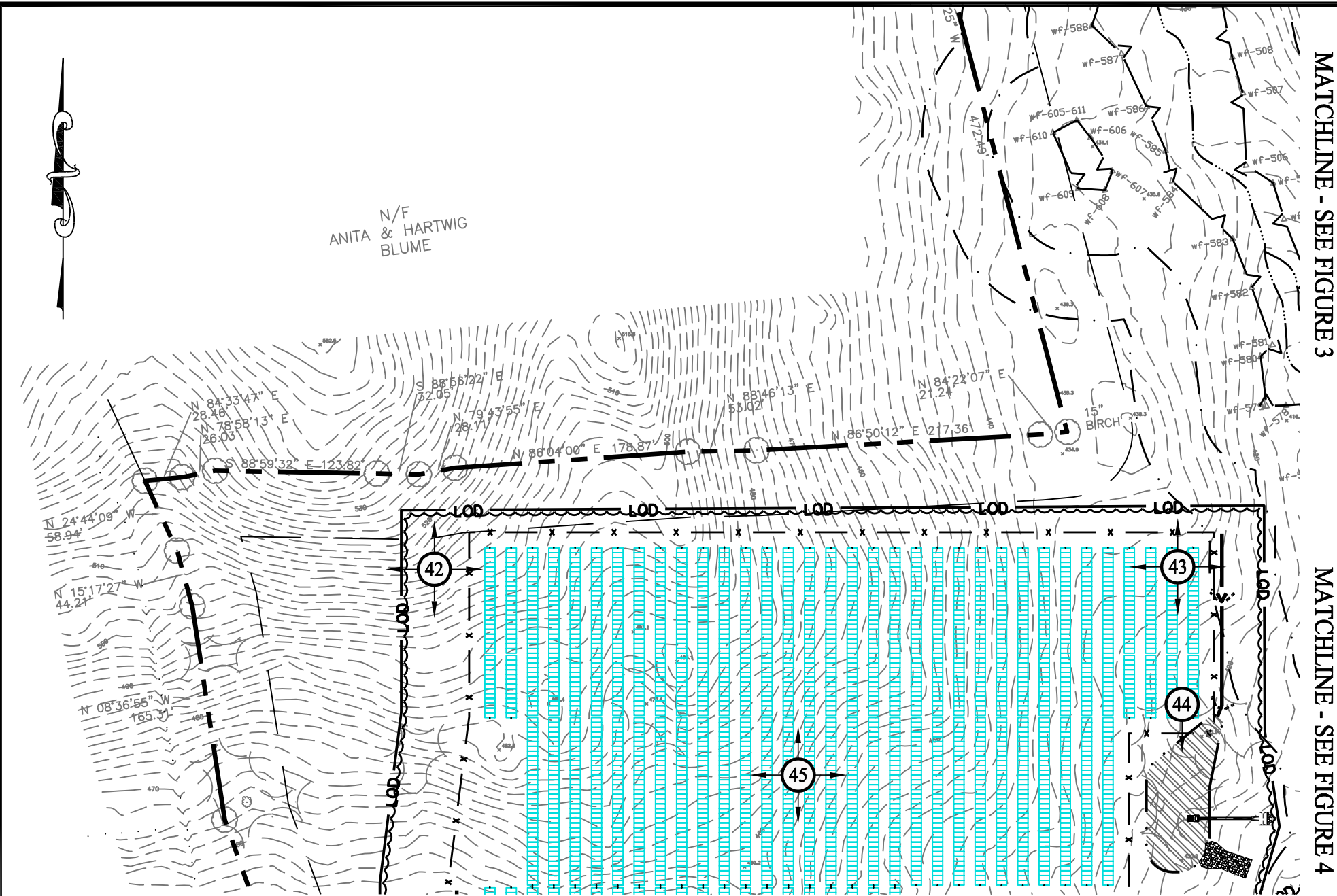
LEGEND

	PROPERTY LINE
	LIMIT OF WETLANDS
	STREAM CENTERLINE
	UPLAND REVIEW AREA
	STORMWATER BASIN AREA
	CHAIN LINK FENCE
	GRAVEL ROAD
	TRINA 540W MODULES
	UTILITY POLE
	OVERHEAD ELECTRIC LINE
	ELECTRIC CONDUIT
	LIMIT OF TREE CLEARING
	LIMIT OF DISTURBANCE
	GRASS LINED SWALE
	GRAVEL ACCESS DRIVE
	CONCRETE EQUIPMENT PAD



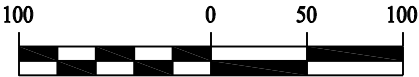
Rev. #: _____ Date _____ Description _____	
Graphic Scale: 	
 <b>SOLLI</b> ENGINEERING 501 Main Street, Monroe, CT 06468 T: (203) 880-5455 F: (203) 880-9695 11 Vanderbilt Ave, Norwood, MA 02062 T: (781) 352-8491 F: (203) 880-9695	
Drawn By: SFU	Kevin Solli, P.E. CT 25759
Checked By: EEL	
Approved By: KMS	
Project #: 22108801	
Plan Date: 12/01/23	
Scale: 1" = 100'	
Project: <b>PROPOSED SOLAR PHOTOVOLTAIC ARRAY</b> RIGGS STREET OXFORD, CONNECTICUT	
Sheet Title: <b>OVERALL SITE LAYOUT PLAN</b>	Sheet #: <b>2.10</b>





# LEGEND

- PROPERTY LINE
- BUILDING SETBACK
- WETLAND LIMIT
- UPLAND REVIEW AREA - 50 FT BUFFER
- UPLAND REVIEW AREA - 100 FT BUFFER
- EDGE OF GRAVEL ACCESS DRIVE
- STORMWATER BASIN AREA
- CHAIN LINK FENCE
- TRINA 540W SOLAR MODULES
- UTILITY POLE
- OVERHEAD ELECTRIC LINE
- ELECTRIC CONDUIT
- LIMIT OF TREE CLEARING
- PHOTO POINT LOCATION



MATCHLINE - SEE FIGURE 6

MATCHLINE - SEE FIGURE 3

MATCHLINE - SEE FIGURE 4

Rev. #:	Date	Description

**SOLLI**  
ENGINEERING  
501 Main Street, Monroe, CT 06468  
T: (203) 880-5455 | F: (203) 880-9695

Drawn By:	SFU
Checked By:	KMS
Project #:	22108801
Plan Date:	12/05/23
Scale:	1" = 100'

Project: **PROPOSED SOLAR  
PHOTOVOLTAIC ARRAY**  
RIGGS STREET  
OXFORD, CONNECTICUT

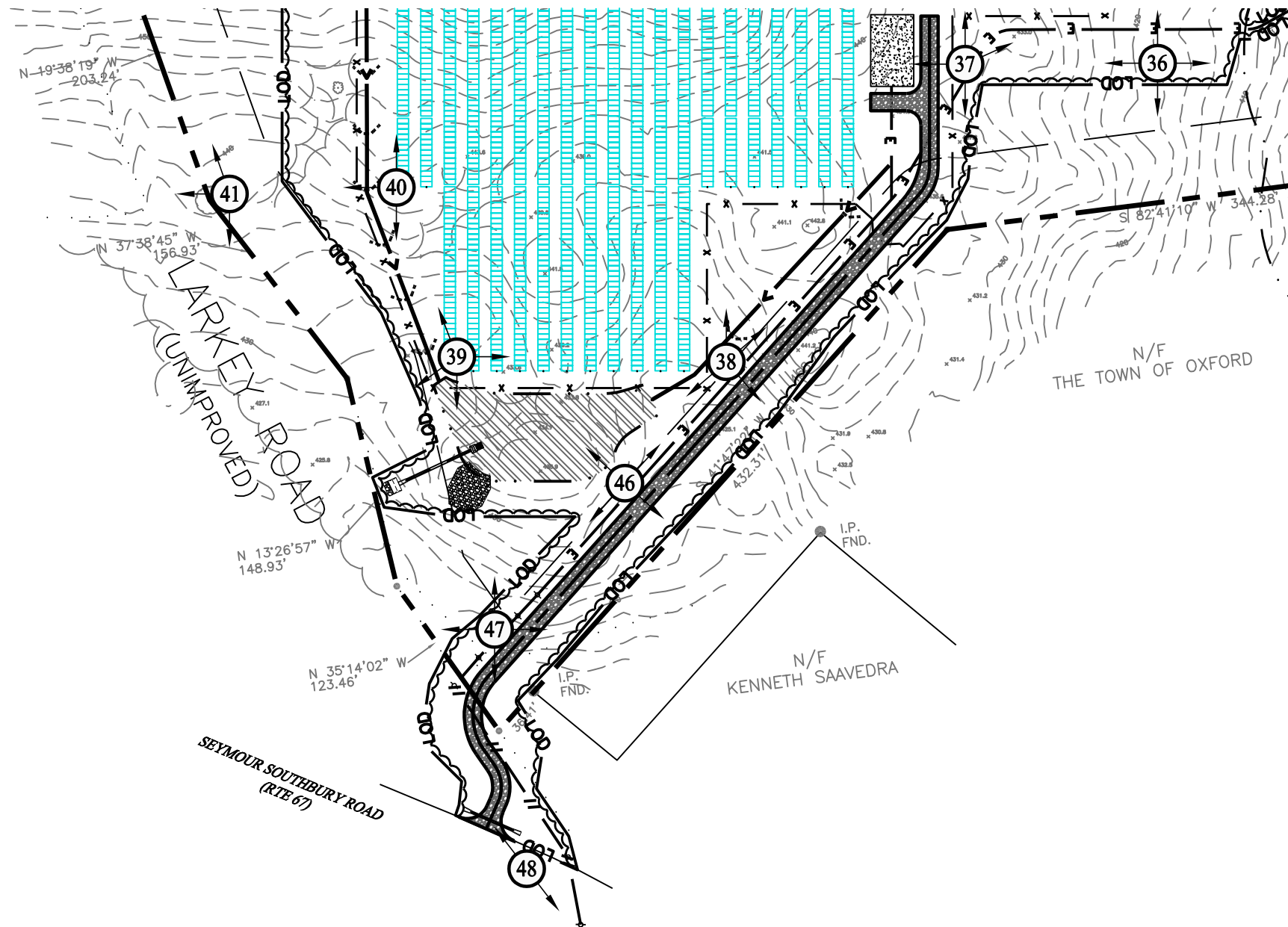
Sheet Title: **REMOTE FIELD  
REVIEW FIGURE**

SHEET #: **FIG.5**





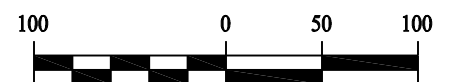
MATCHLINE - SEE FIGURE 5



MATCHLINE - SEE FIGURE 4

## LEGEND

	PROPERTY LINE
	BUILDING SETBACK
	WETLAND LIMIT
	UPLAND REVIEW AREA - 50 FT BUFFER
	UPLAND REVIEW AREA - 100 FT BUFFER
	EDGE OF GRAVEL ACCESS DRIVE
	STORMWATER BASIN AREA
	CHAIN LINK FENCE
	TRINA 540W SOLAR MODULES
	UTILITY POLE
	OVERHEAD ELECTRIC LINE
	ELECTRIC CONDUIT
	LIMIT OF TREE CLEARING
	PHOTO POINT LOCATION



Rev. #:	Date	Description

**SOLLI**  
ENGINEERING  
501 Main Street, Monroe, CT 06468  
T: (203) 880-5455 | F: (203) 880-9695

Drawn By:	SFU
Checked By:	KMS
Project #:	22108801
Plan Date:	12/05/23
Scale:	1" = 100'

Project:	<b>PROPOSED SOLAR PHOTOVOLTAIC ARRAY</b> RIGGS STREET OXFORD, CONNECTICUT
----------	---

Sheet Title:	<b>REMOTE FIELD REVIEW FIGURE</b>
--------------	---------------------------------------

SHEET #:	<b>FIG.6</b>
----------	--------------



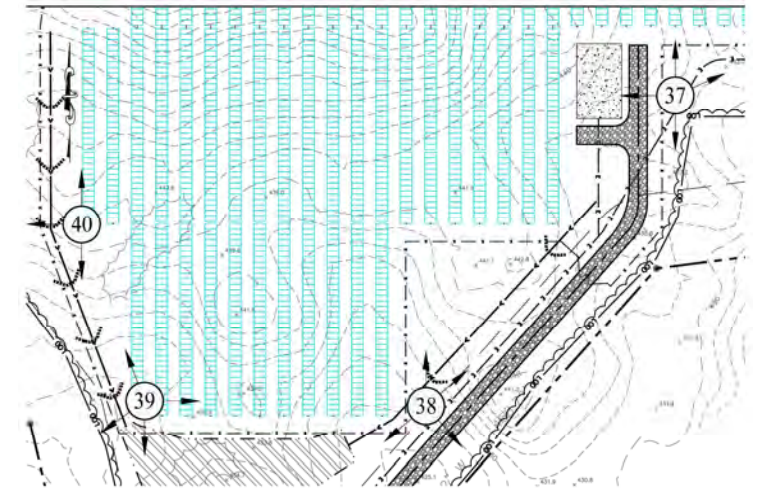


Photo 40: Looking North



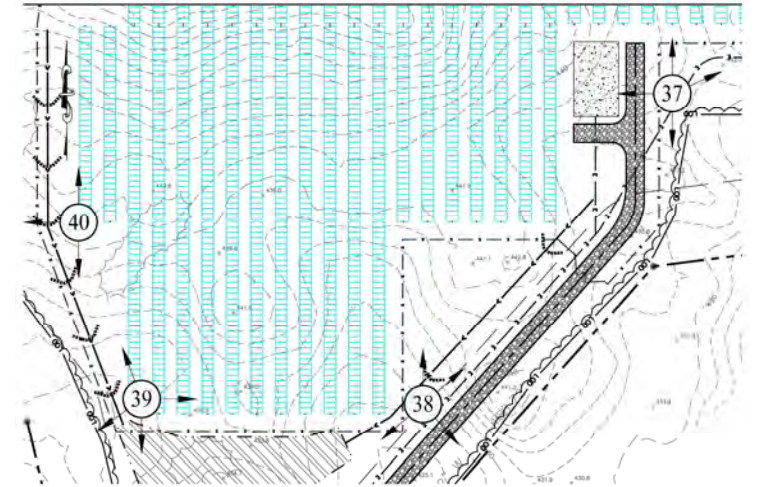
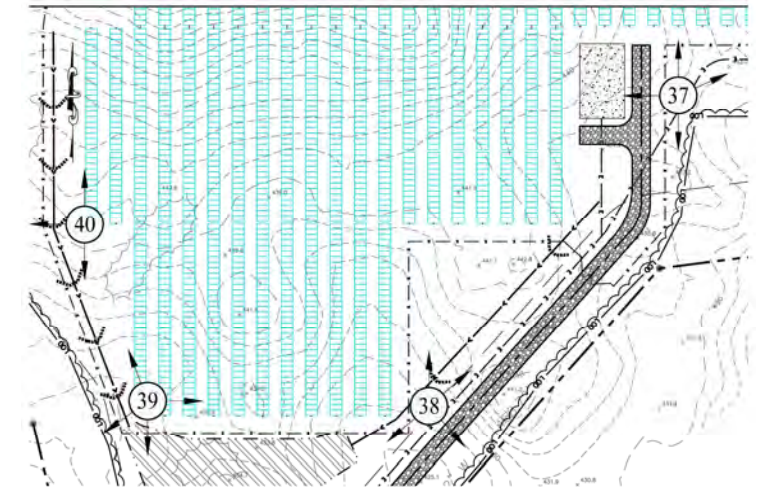


Photo 40: Looking South

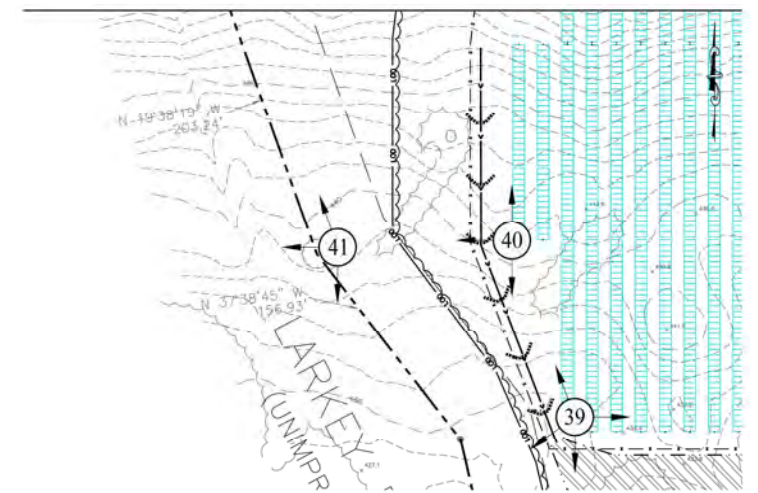




Approximate Location of  
Proposed Chain Link Fence

Photo 40: Looking West

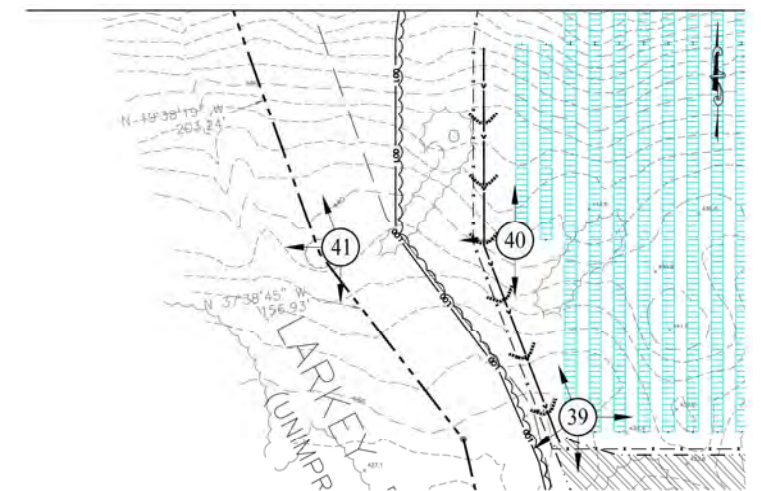




Stone Wall

Photo 41: Looking North



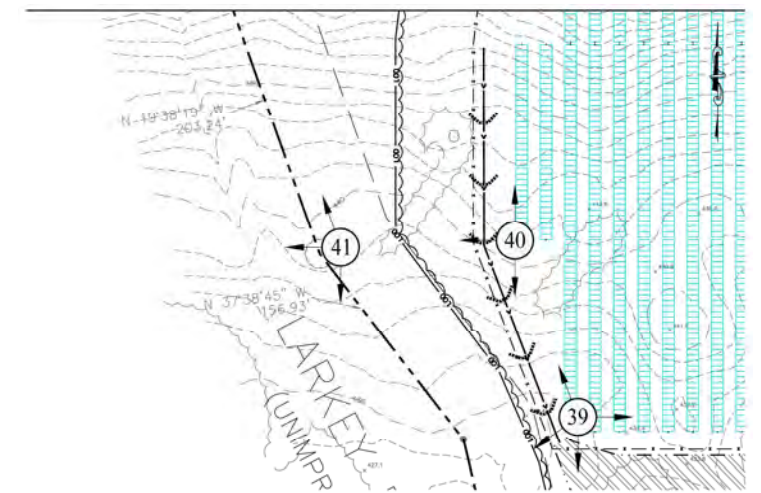


Neighboring Property

Stone Wall

Photo 41: Looking South





Neighboring Property

Photo 41: Looking West



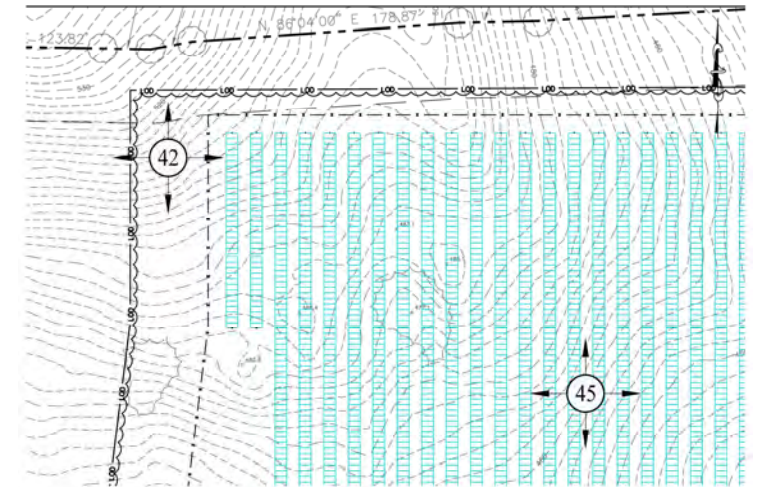
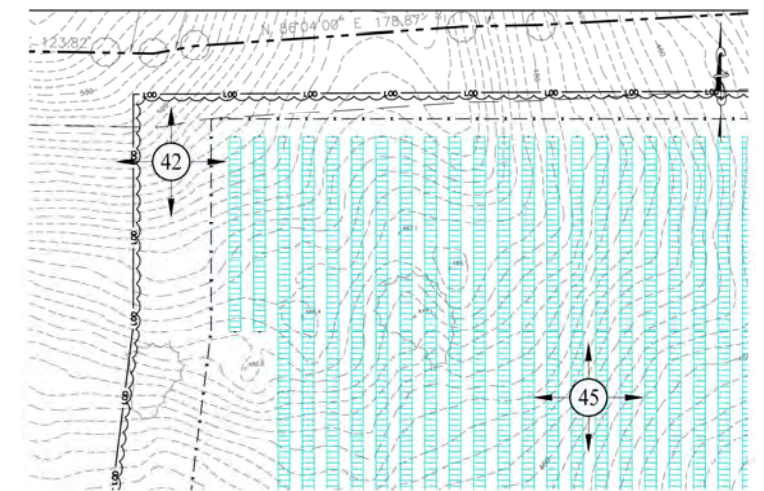


Photo 42: Looking North





Approximate Location of  
Proposed Chain Link Fence

Photo 42: Looking East







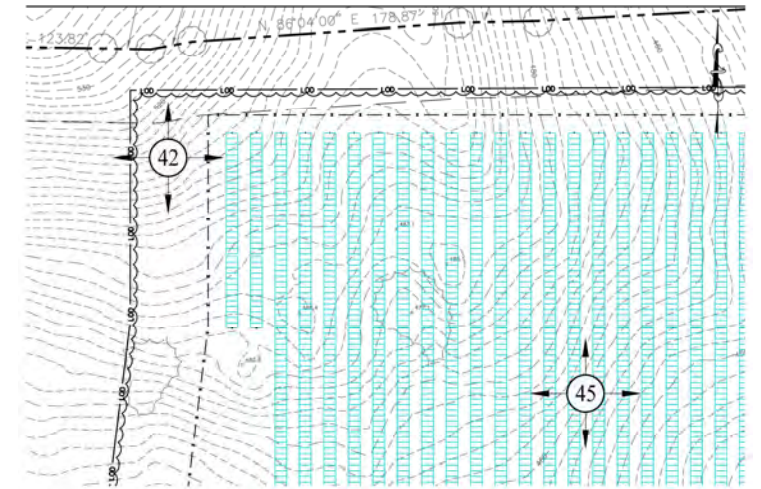
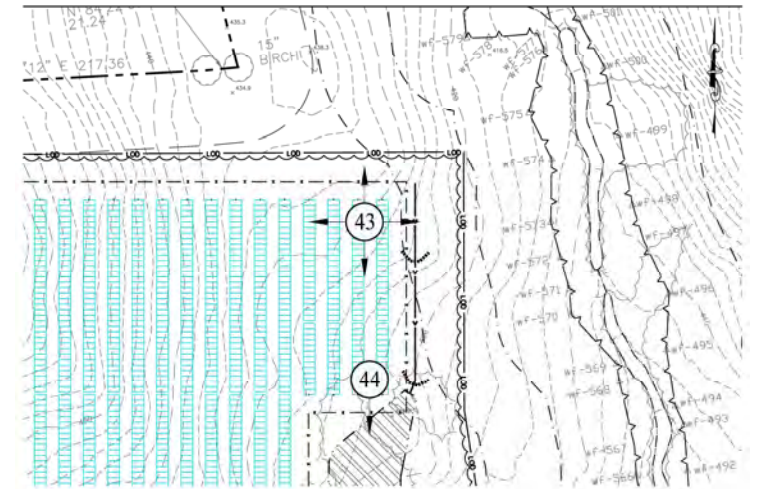


Photo 42: Looking West

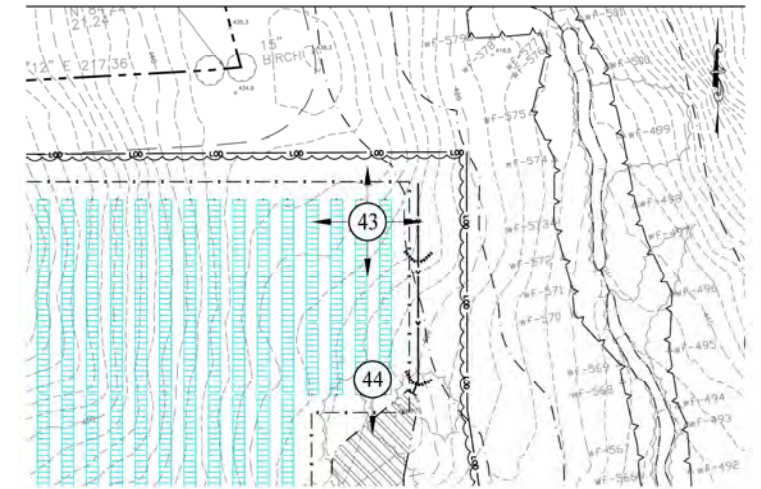




Approximate Location of  
Proposed Chain Link Fence

Photo 43: Looking North





Approximate Location of  
Proposed Chain Link Fence

Photo 43: Looking East



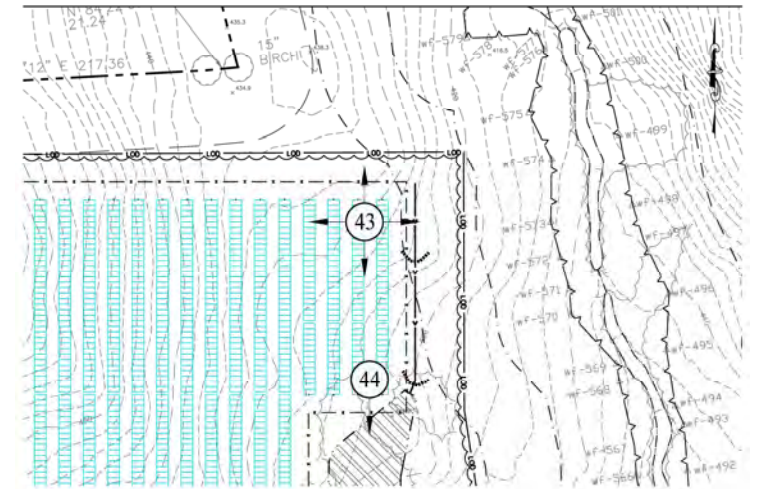


Photo 43: Looking South



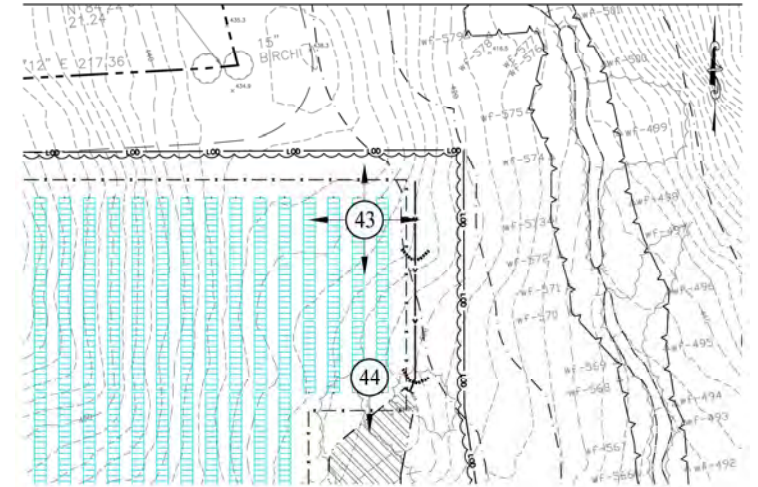


Photo 43: Looking West



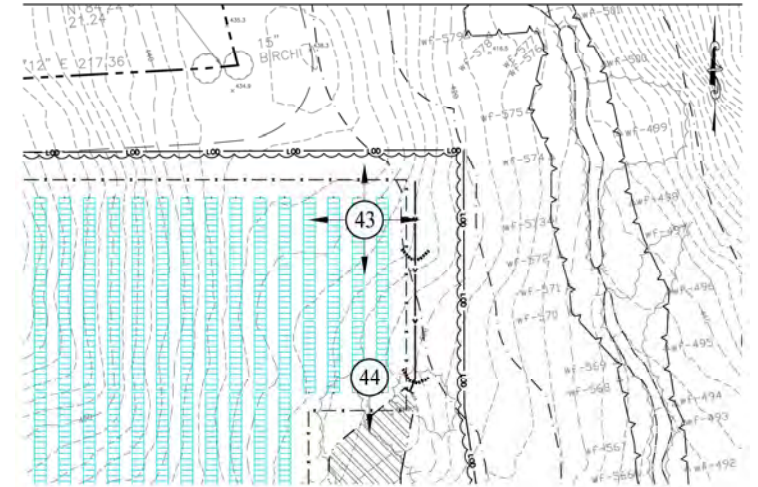


Photo 44: Looking South



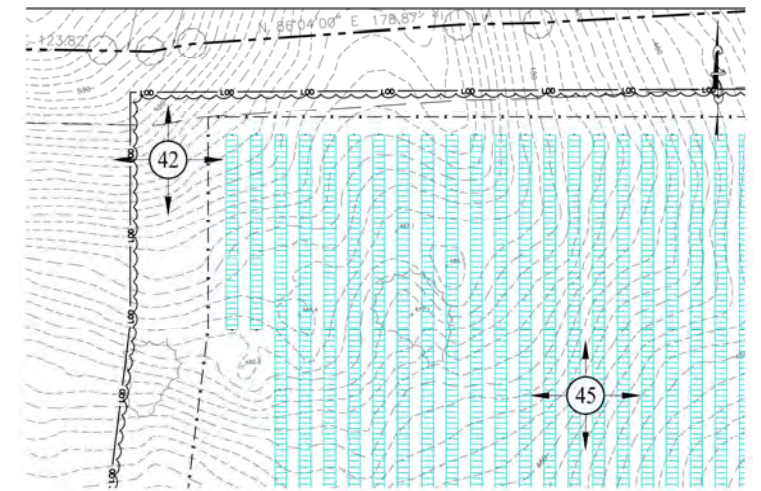


Photo 45: Looking North



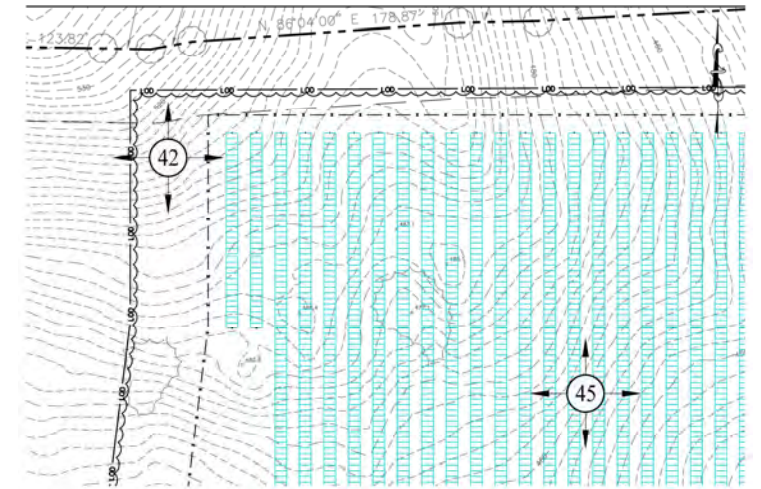


Photo 45: Looking East



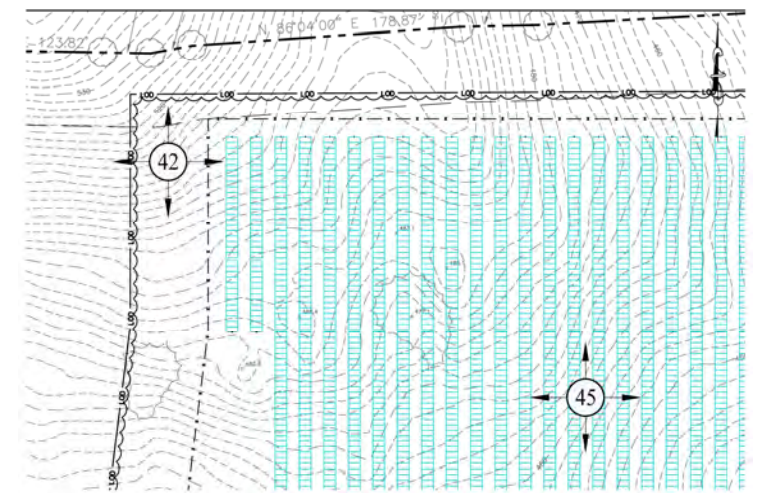


Photo 45: Looking South



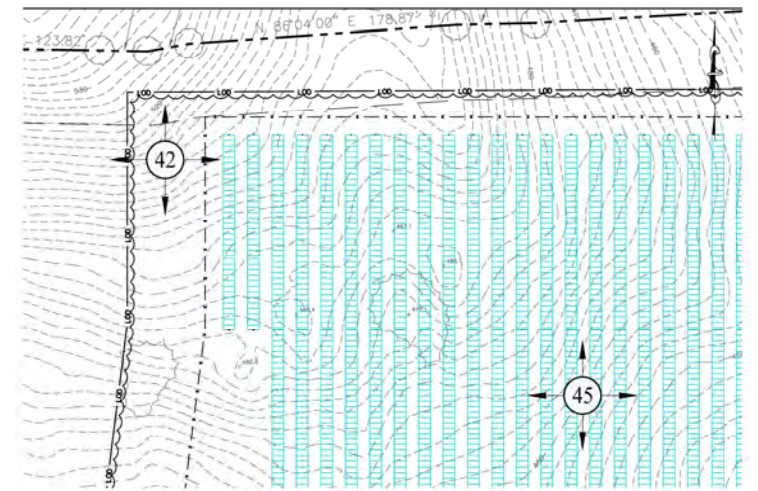
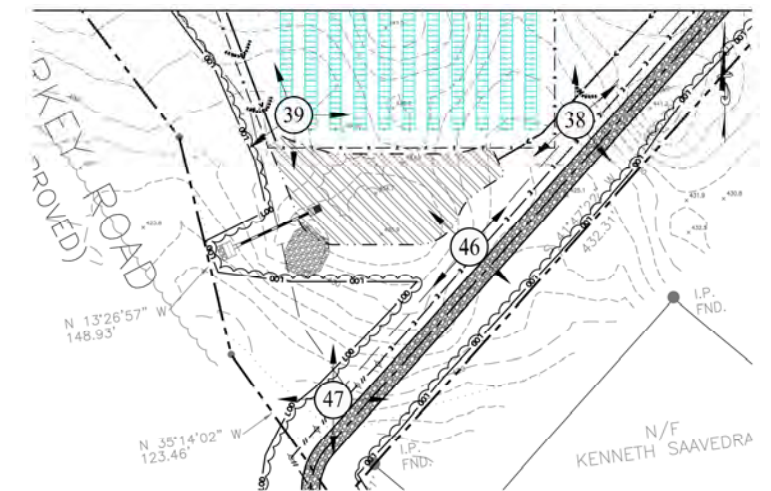


Photo 45: Looking West

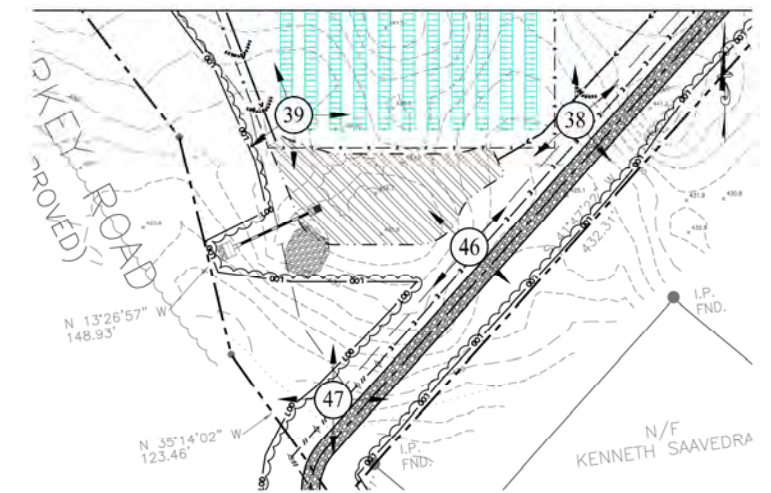




Approximate Location of  
Proposed Detention Basin

Photo 46: Looking Northwest

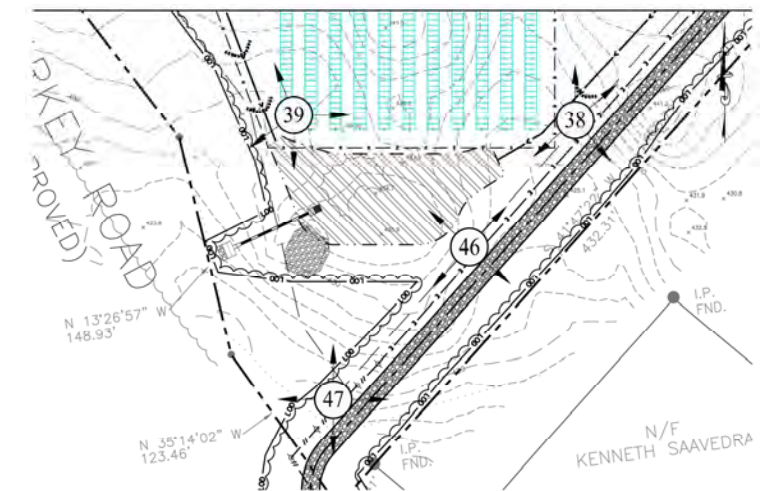




Approximate Location of  
Proposed Gravel Road

Photo 46: Looking Northeast

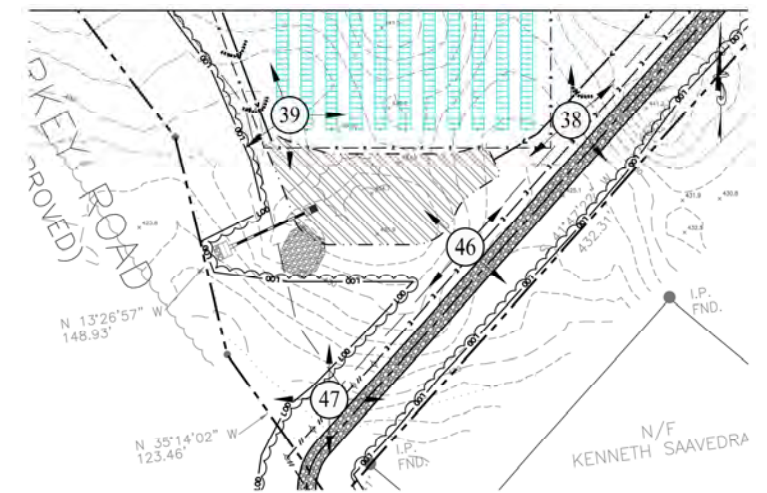




Approximate Location of  
Proposed Gravel Road

Photo 46: Looking Southeast





Approximate Location of  
Proposed Gravel Road

Photo 46: Looking Southwest



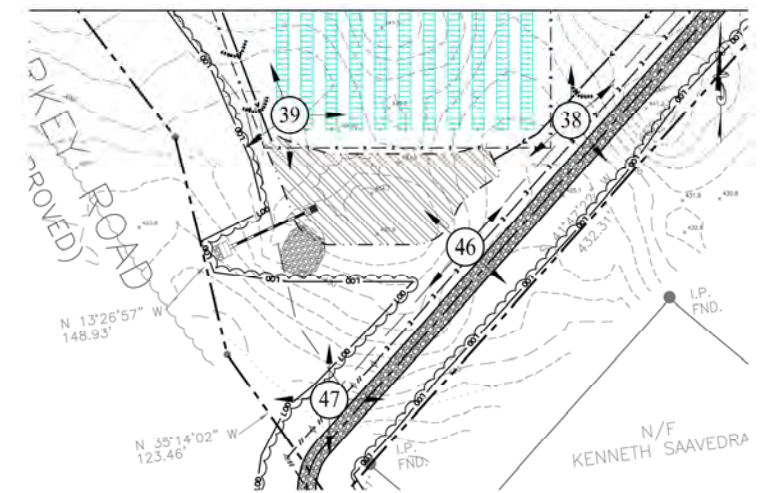
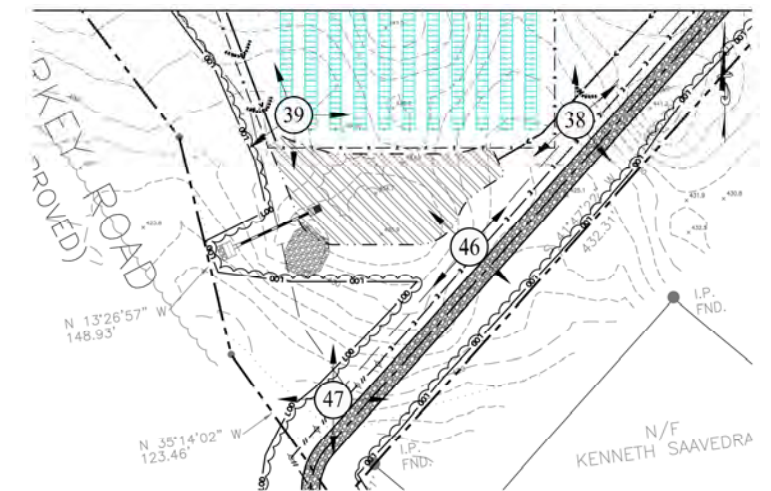


Photo 47: Looking North



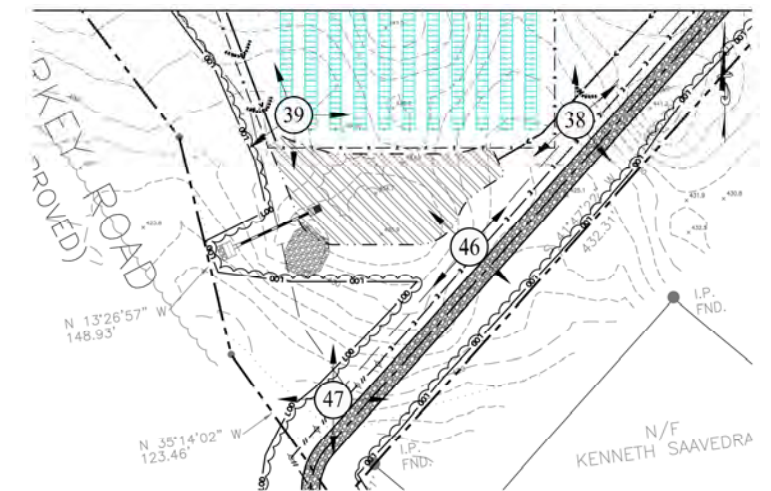


Neighboring Property

Approximate Location of  
Proposed Gravel Road

Photo 47: Looking East





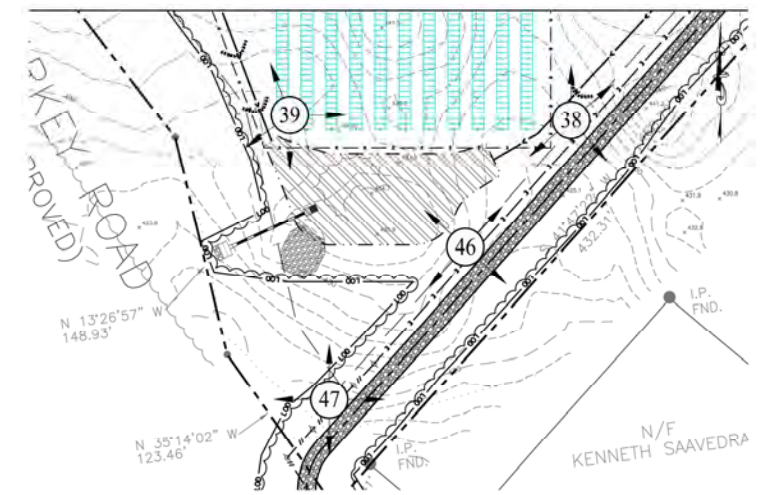
Approximate Location of  
Proposed Interconnection  
Point

Stone Walls

Approximate Location of  
Proposed Gravel Road

Photo 47: Looking South

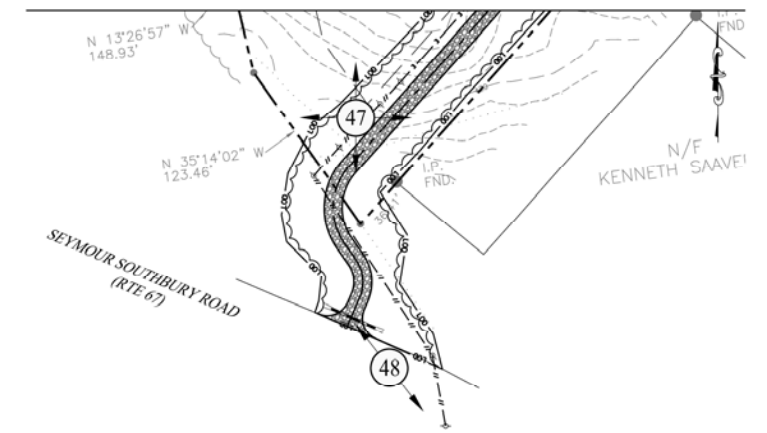




Stone Walls

Photo 47: Looking West



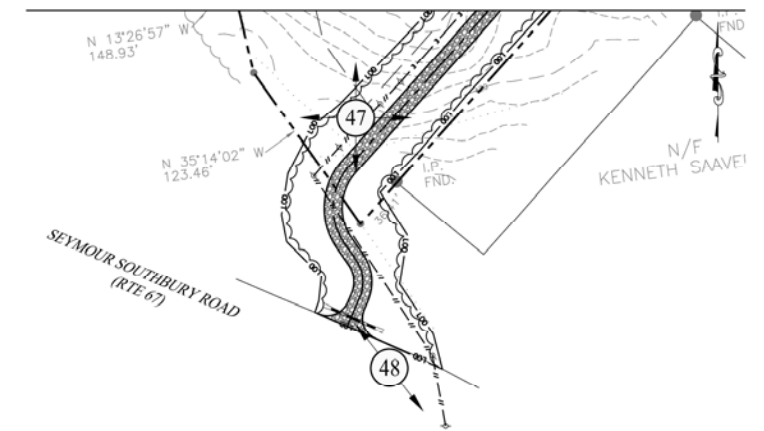


Stone Wall

Approximate Location of  
Gravel Access Driveway

Photo 48: Route 67 looking Northwest





Approximate Location of  
Proposed Interconnection  
Point

Photo 48: Route 67 looking Southeast

