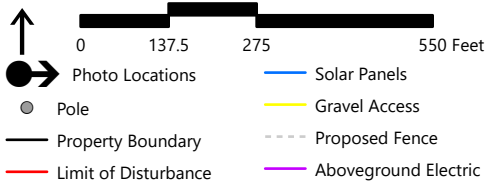


\\vhb.com\gis\proj\Wethersfield\43362.00 Verogy Woodstock\Project\Verogy Woodstock_43362.aprx



Verogy Solar | Woodstock, Connecticut

**Attachment 4:
Photo Location Map**

Source: VHB, CTDEEP, ESRI

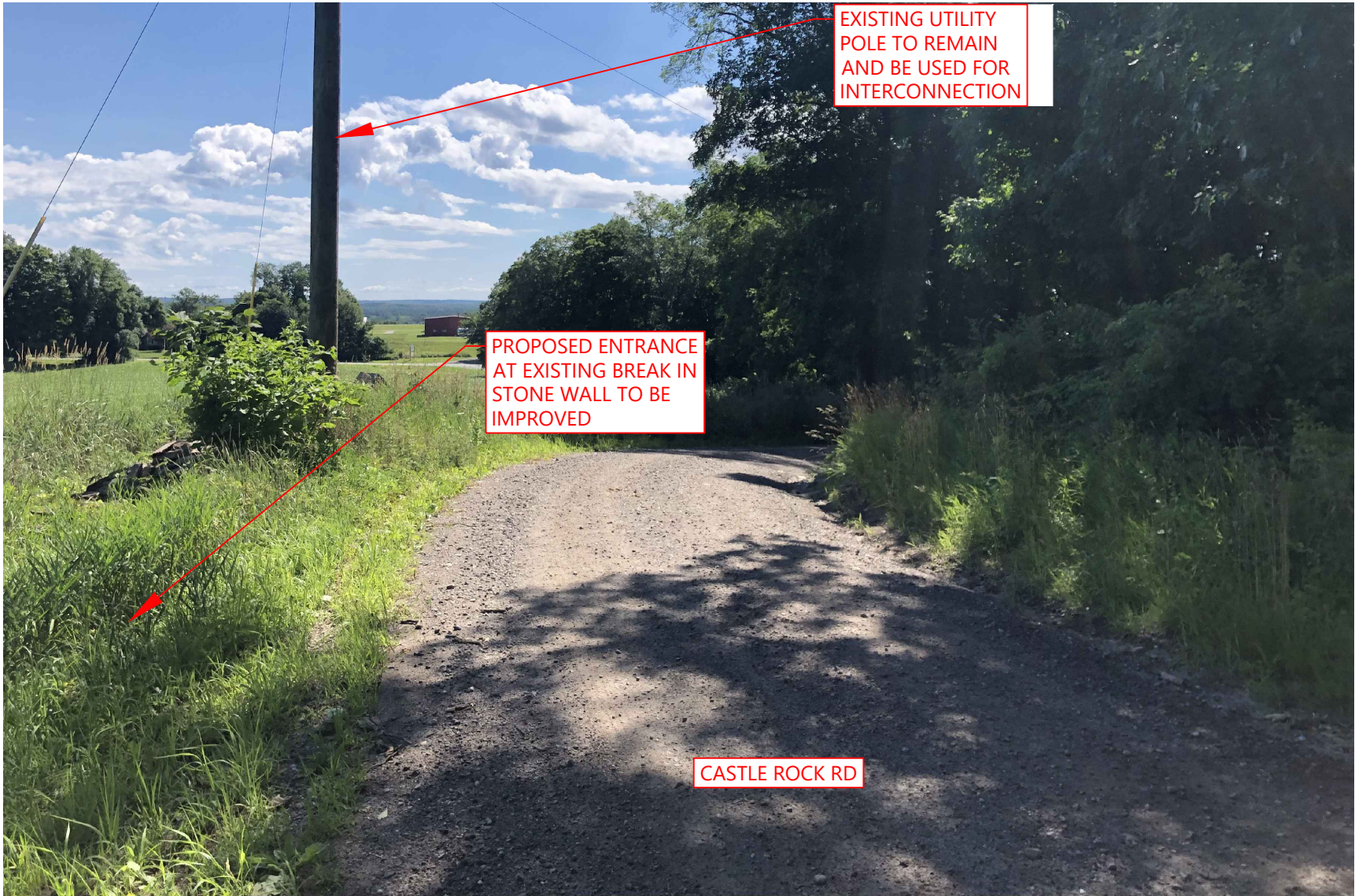


Photo 1
Castle Rock Rd from East Site Entrance




Photo 2
East Site Entrance & Equipment Pad Location




Photo 3
Looking Northeast towards Sediment Trap




Photo 4
West Site Entrance, Existing Clearing

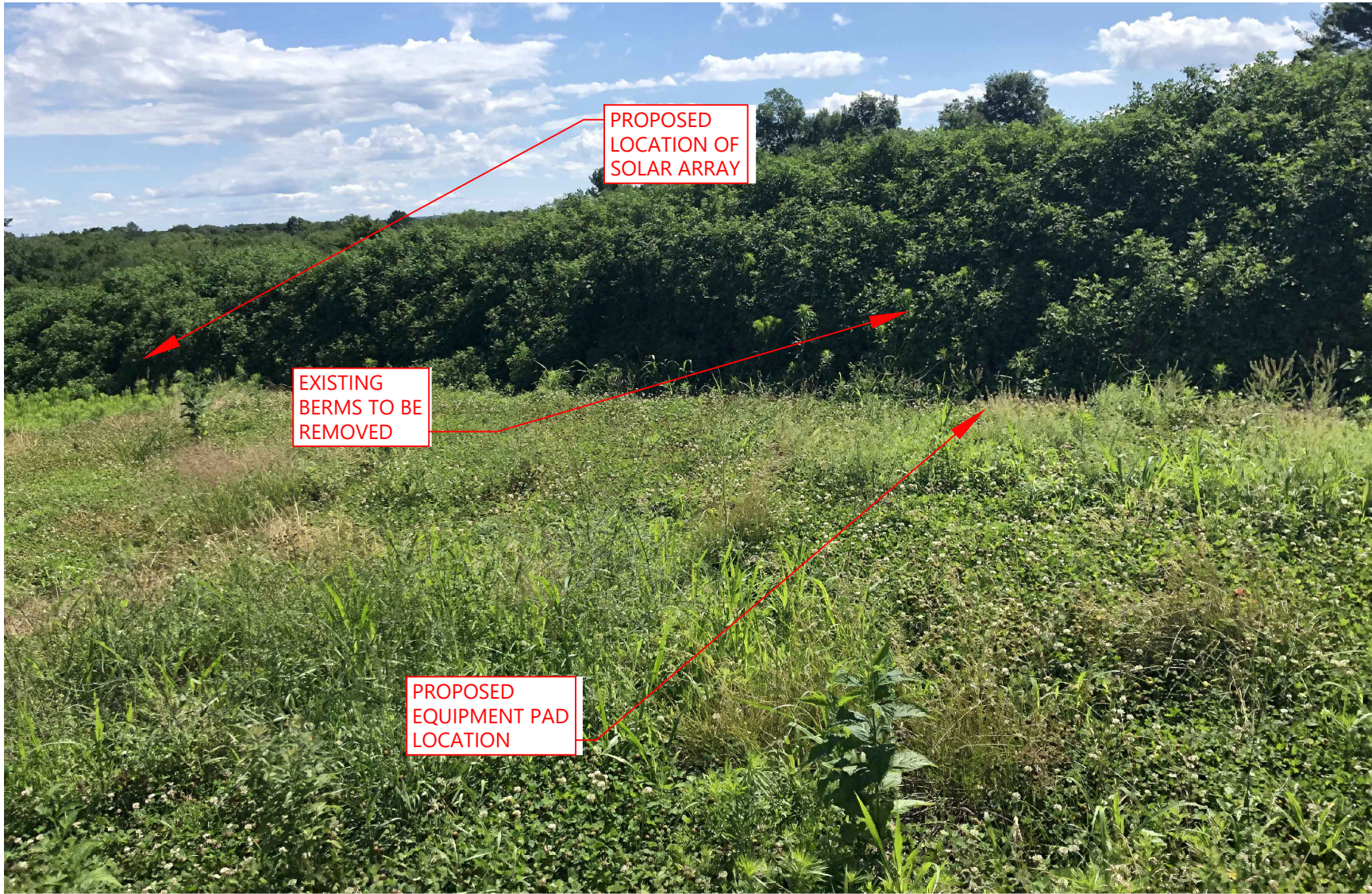


Photo 5
Location of Equipment Pad from West Entrance

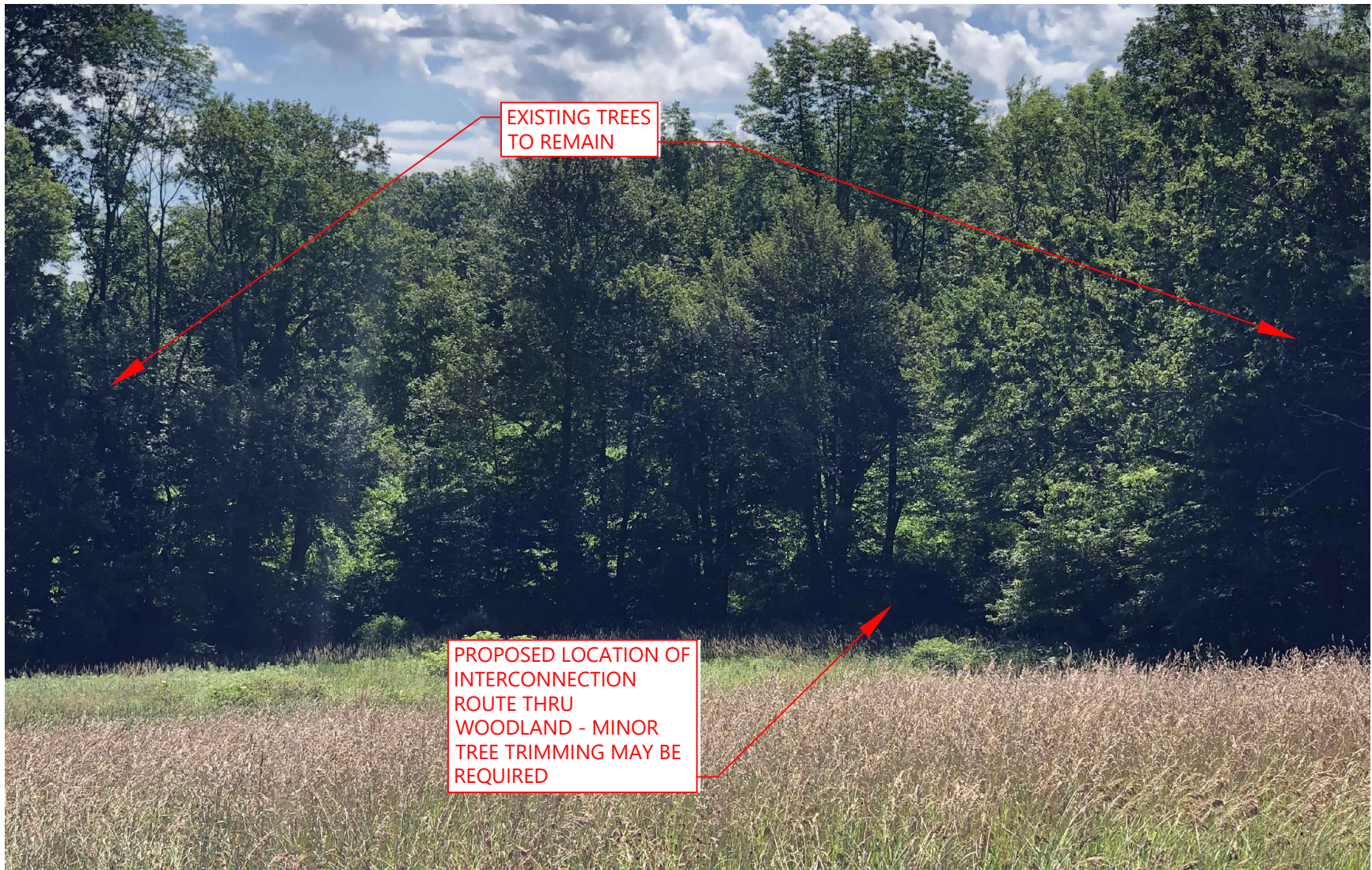


Photo 6
Interconnection Route from West Array



Photo 7
Northwestern Sediment Trap, West Array




Photo 8
Northeastern Sediment Trap, West Array