

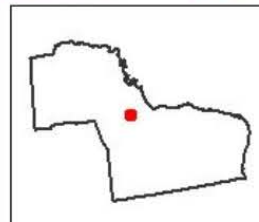
Zoning

Map generated 12/6/2023



Map Legend: <http://gis.cityofmiddletown.com/middletownct/legend.pdf>
<vision link>

0 0.0125 0.025 0.05 0.075 0.1 1 in = 200 ft



MAP FOR REFERENCE ONLY - NOT A LEGAL DOCUMENT

Because of different update schedules, current property assessments may not reflect recent changes to property boundaries. Check with the Board of Assessors to confirm boundaries used at the time of assessment.



Project Location

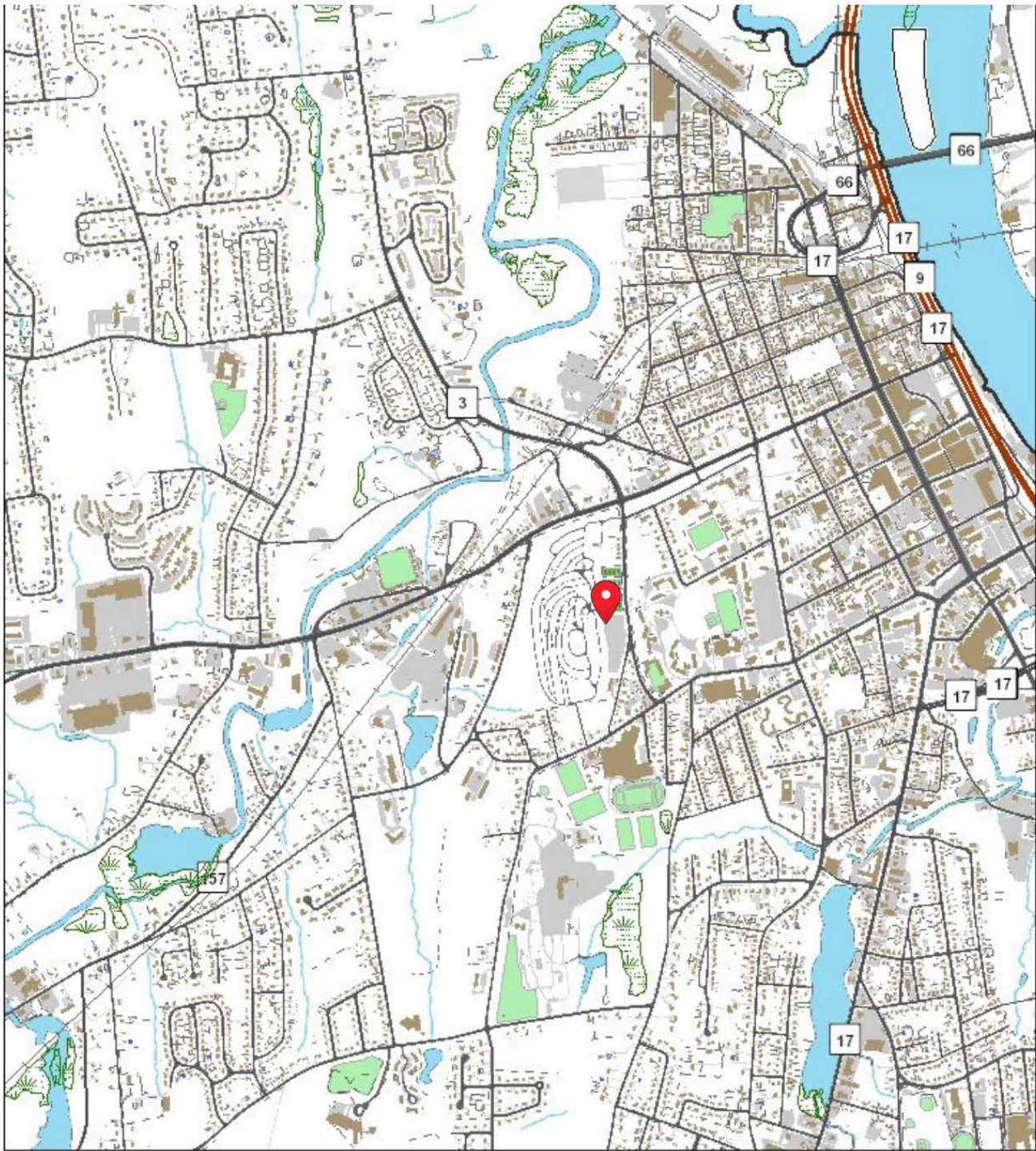


Zone ID - Institutional development



Zone M - Multi-Family

	<p>Battery Energy Storage System Wesleyan University 65 Vine Street Middletown, Connecticut</p>	<p>Zoning Map</p>
--	---	-------------------



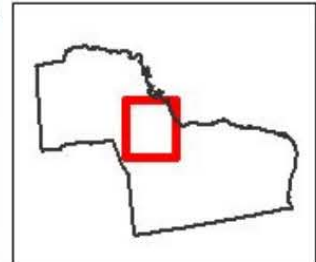
Wetlands

Map generated 11/16/2023



Map Legend: <http://gis.cityofmiddletown.com/middletownct/legend.pdf>
 <vision link>

0 0.125 0.25 0.5 0.75 1 1 in = 2,000 ft



MAP FOR REFERENCE ONLY - NOT A LEGAL DOCUMENT

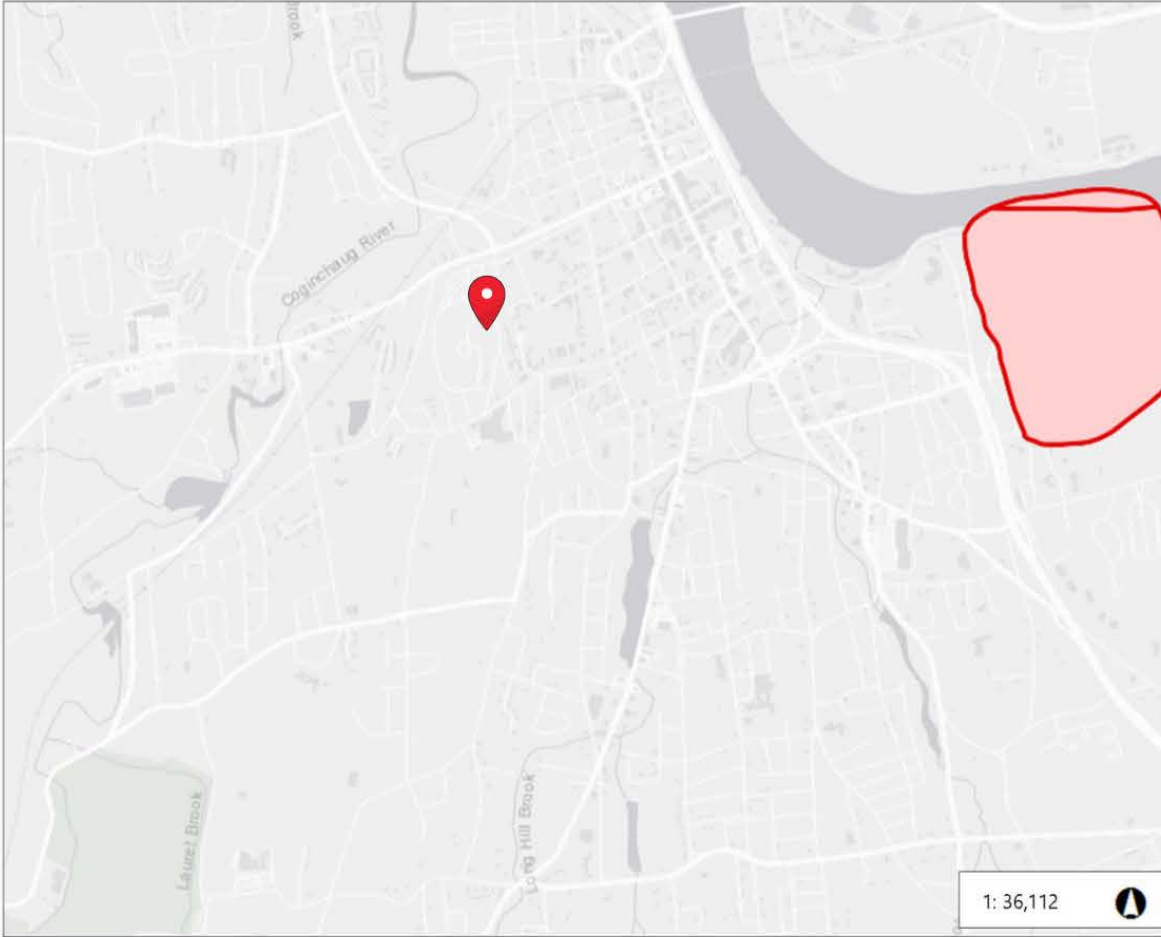
Because of different update schedules, current property assessments may not reflect recent changes to property boundaries. Check with the Board of Assessors to confirm boundaries used at the time of assessment.

 Project Location



Battery Energy Storage System
 Wesleyan University
 65 Vine Street
 Middletown, Connecticut

Wetlands Mapping



Legend

- Final Adopted Aquifer Protection
- Final Aquifer Protection
- Preliminary Aquifer Protection
- Light Gray Canvas Base
- Project Location

1: 36,112



Notes



This map is intended for general planning, management, education, and research purposes only. Data shown on this map may not be complete or current. The data shown may have been compiled at different times and at different map scales, which may not match the scale at which the data is shown on this map.



Legend

- Ground Water Quality Well
- Ground Water Quality
 - GA
 - GAA, GAAs
 - GB
 - GC
 - GA, GAA May be impaired
- Light Gray Canvas Base
- Project Location

Notes

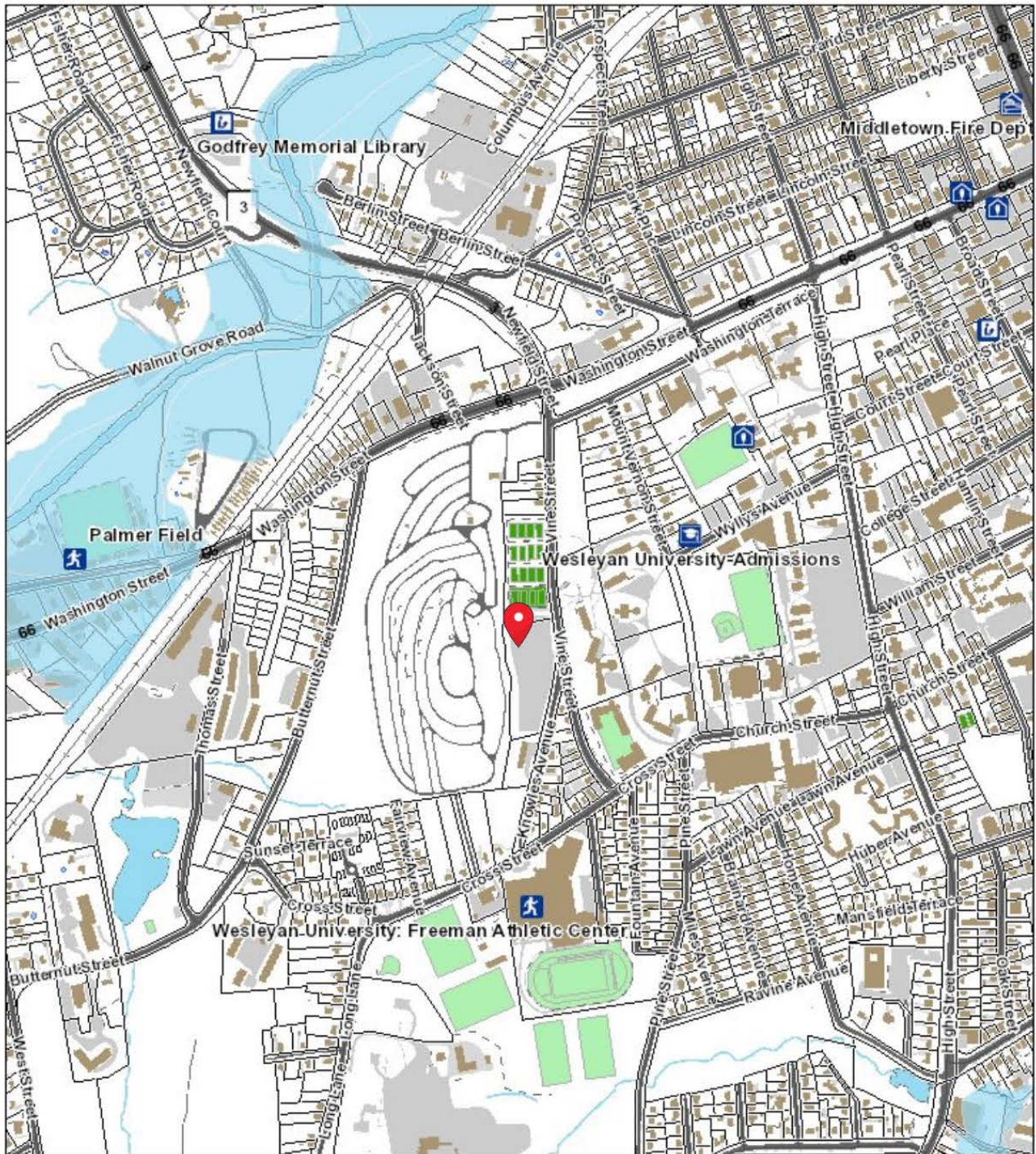
0.6 0 0.28 0.6 Miles
© Connecticut Environmental Conditions Online THIS MAP IS NOT TO BE USED FOR NAVIGATION

This map is intended for general planning, management, education, and research purposes only. Data shown on this map may not be complete or current. The data shown may have been compiled at different times and at different map scales, which may not match the scale at which the data is shown on this map.



Battery Energy Storage System
Wesleyan University
65 Vine Street
Middletown, Connecticut

Groundwater Classification



100-Year Flood Zone

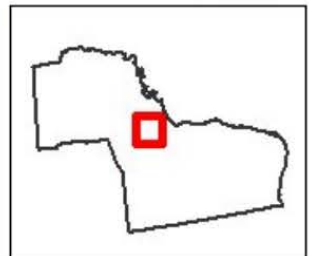
Map generated 11/16/2023



Map Legend: <http://gis.cityofmiddletown.com/middletownct/legend.pdf>
 <vision link>



1 in = 1,000 ft



MAP FOR REFERENCE ONLY - NOT A LEGAL DOCUMENT

Because of different update schedules, current property assessments may not reflect recent changes to property boundaries. Check with the Board of Assessors to confirm boundaries as at the time of assessment.

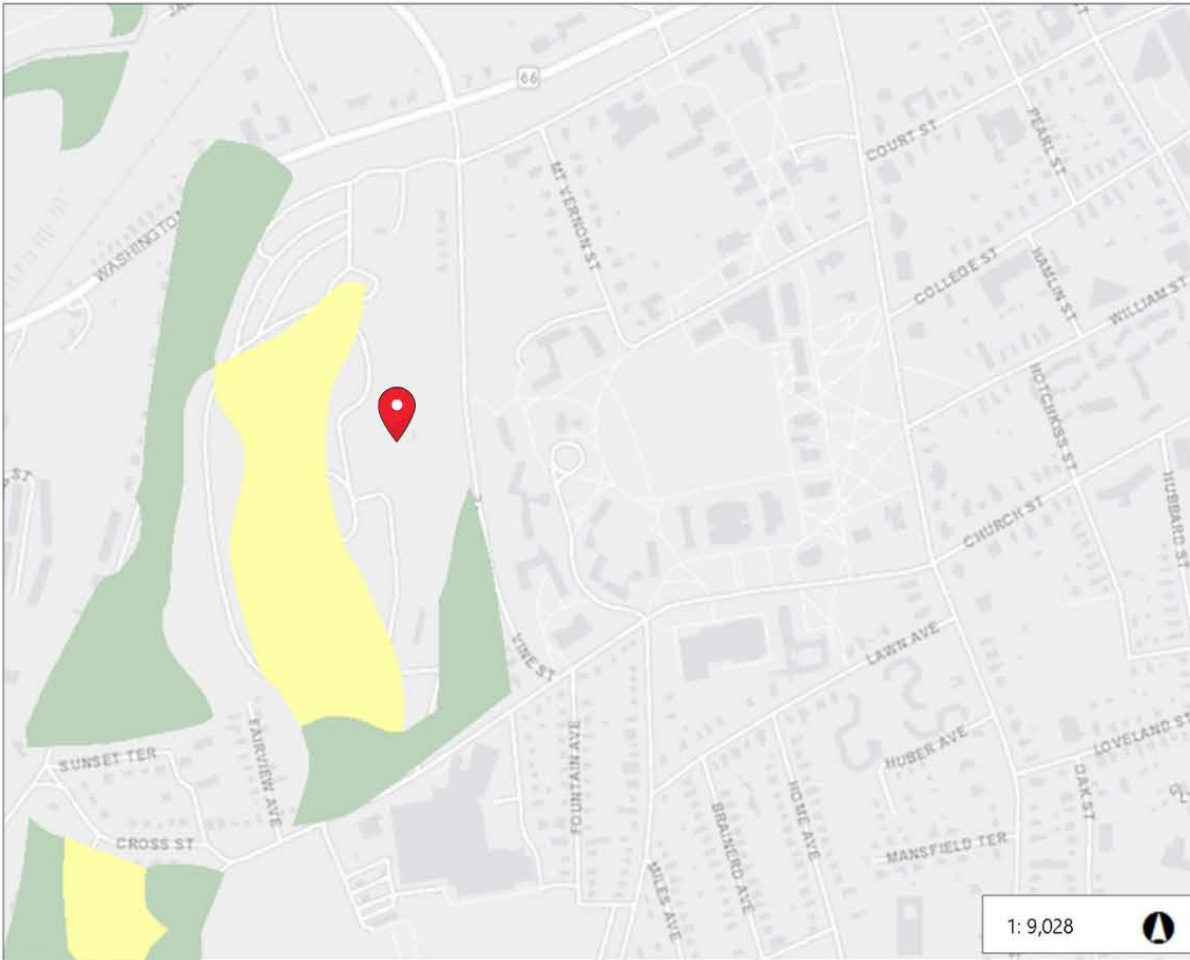


Project Location



Battery Energy Storage System
 Wesleyan University
 65 Vine Street
 Middletown, Connecticut

100-Year Flood Zone



Legend

Farmland Soils

- Prime Farmland Soils
- Statewide Important Farmland Soils
- Locally Important Farmland Soils

Light Gray Canvas Base

📍 Project Location

Notes

0.3 0 0.14 0.3 Miles

© Connecticut Environmental Conditions Online THIS MAP IS NOT TO BE USED FOR NAVIGATION

This map is intended for general planning, management, education, and research purposes only. Data shown on this map may not be complete or current. The data shown may have been compiled at different times and at different map scales, which may not match the scale at which the data is shown on this map.



Battery Energy Storage System
Wesleyan University
65 Vine Street
Middletown, Connecticut

Farmland Soils