
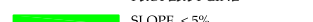
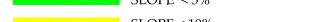
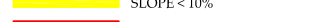




NOTES

BASEMAP IMAGERY AND TOPOGRAPHY PROVIDED BY CT ECO.

LEGEND

-  PROPERTY LINE
-  SLOPE < 5%
-  SLOPE < 10%
-  SLOPE < 15%
-  SLOPE > 15%
-  PROJECT LIMITS