



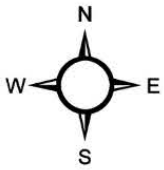


-  Parcels
-  Natural Diversity Database
-  Project Location



Town of Windsor, CT

Town of Windsor makes no warranties, expressed or implied concerning the accuracy, completeness, reliability or suitability of this data. The Town of Windsor does not assume any liability associated with the use or misuse of this information.



Printed: 8/8/2023 12:33 PM



Battery Energy Storage System
 Taylor & Fenn
 22 Deerfield Drive
 Windsor, Connecticut

Natural Diversity Database

Generated by eNDDDB on:
6/15/2023

Maura Hawkins
Towns: Windsor
Preliminary Site Assessment: 186269350

Subject: Taylor and Fenn

Current data maintained by the Natural Diversity Database (NDDDB) and housed in the DEEP ezFile portal, indicates that populations of the following State Endangered, Threatened, or Special Concern species (RCA Sec. 26-306) and/or Critical Habitats have been documented within or in close proximity to the area delineated. Please see the attached table for species and/or Critical Habitat information.

Please note that, for purposes of preliminary site assessments, certain sensitive species are not identified beyond their taxa. If additional information is required regarding sensitive species please email deep.nddbrequest@ct.gov, include a snapshot of your map (found at the end of this document), your last name, and the subject area town.

Please be advised that this is a preliminary assessment and not a Natural Diversity Database determination. The purpose of this information is to provide a general planning tool which identifies those species that have been reported and may occur on or near the mapped area. A more detailed application and review will be necessary to move forward with any environmental authorization, permit, license, or registration applications submitted to DEEP. If such review is required, please return to the DEEP's ezFile Portal and select [Natural Diversity Database Review](#) to begin the review process.

This Preliminary Site Assessment does not preclude the possibility that species not previously reported to the Natural Diversity Database may be encountered on the site. You are encouraged to report incidental observations to the Natural Diversity Database using the [appropriate survey form](#) and follow the instructions for submittal. We recommend field surveys be conducted in order to evaluate potential habitat and species presence. Field surveys should be performed by a qualified biologist with the appropriate scientific collecting permits at a time when these target species are identifiable. A report summarizing the results of such surveys should include:

1. Survey date(s) and duration
2. Site descriptions and photographs
3. List of component vascular plant and animal species within the survey area (including scientific binomials)
4. Data regarding population numbers and/or area occupied by State-listed species
5. Detailed maps of the area surveyed including the survey route and locations of State listed species
6. Statement/résumé indicating the biologist's qualifications

The site surveys report should be sent to the CT DEEP-NDDDB Program (deep.nddbrequest@ct.gov) for further review by program biologists.

Natural Diversity Database information includes all information regarding listed species available to us at the time of the request. This information is a compilation of data collected over the years by the Department of Energy and Environmental Protection's Natural History Survey and cooperating units of DEEP, land owners, private conservation groups and the scientific community. This information is not necessarily the result of comprehensive or site-specific field investigations. Current research projects and new contributors continue to identify additional populations of species and locations of habitats of concern, as well as, enhance existing data. Such new information is incorporated into the Database and accessed through the ezFile portal as it becomes available.

This letter is computer generated from our existing records and carries no signature. If however, any clarification/error is noted, or, if you have further questions, please contact the following:

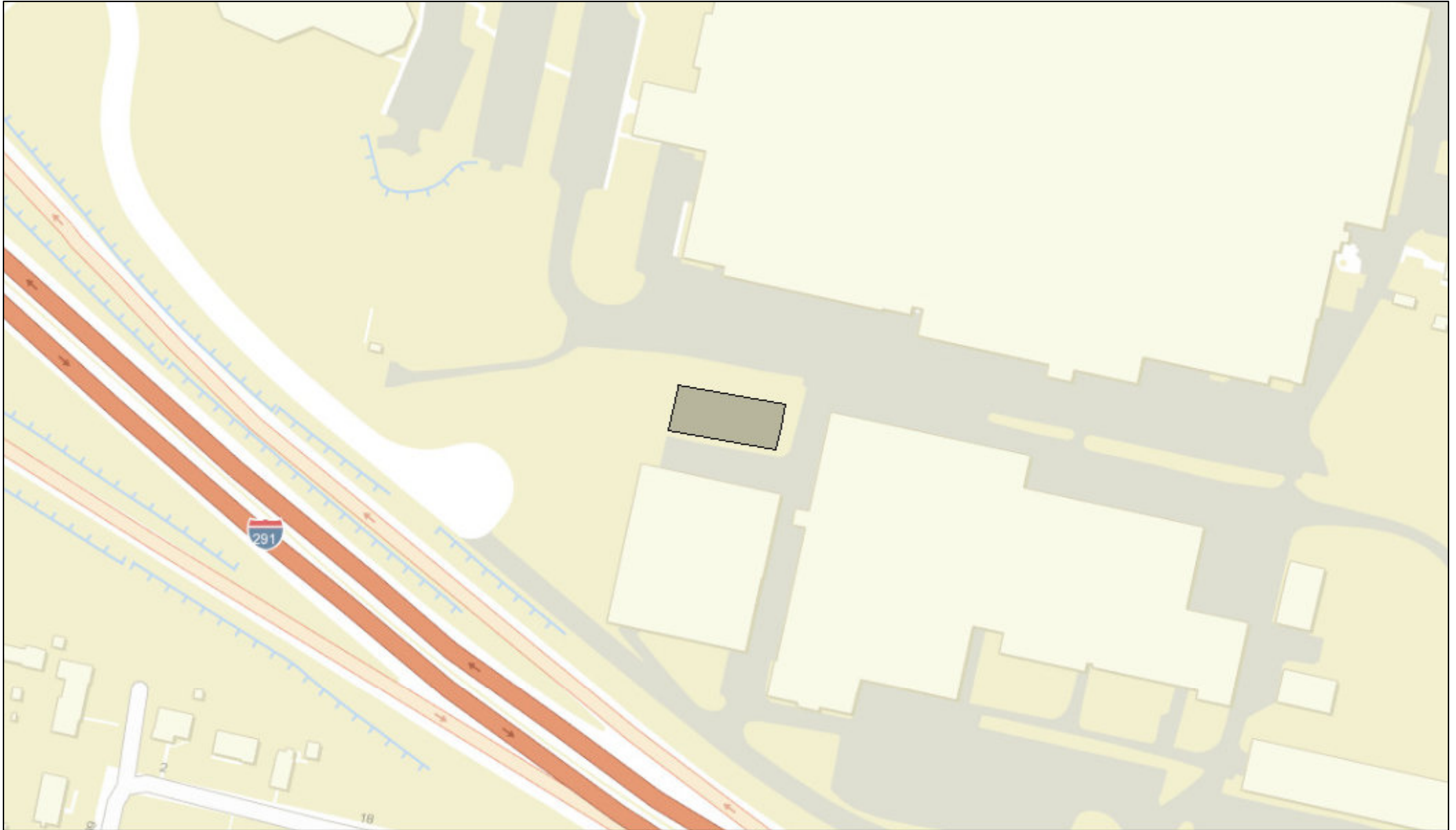
CT DEEP Bureau of Natural Resources
Wildlife Division
Natural Diversity Database
79 Elm Street
Hartford, CT 06106-5127
(860) 424-3011
deep.nddbrequest@ct.gov

Please include a snapshot of the map, your last name, and the subject area town when you e-mail or write. Thank you for consulting the Natural Diversity Data Base.

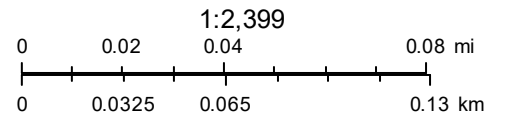
Common Name	Peregrine falcon
Scientific Name	<i>Falco peregrinus</i>
Taxa	bird
Status¹	T
General Ecology	Habitat: cliff faces and under bridges. This falcon nests from April through July and is very susceptible to human disturbance during this time. Peregrine falcons are very territorial during the breeding season and will make their presence known if in close proximity to a nest site. The wildlife division recommends a 660' setback from nests with no public access. To determine if a nest in your area is active this year contact the DEEP Wildlife Biologist coordinating Peregrine falcon monitoring (Brian.hess@ct.gov).

¹E = State Endangered, T = State Threatened, SC = State Special Concern, FE = Federally Endangered, FT = Federally Threatened, NA = Not applicable.

Taylor and Fenn Map



June 15, 2023



Sources: Esri, HERE, Garmin, USGS, Intermap, INCREMENT P, NRCan, Esri Japan, METI, Esri China (Hong Kong), Esri Korea, Esri (Thailand), NGCC, (c) OpenStreetMap contributors, and the GIS User Community