

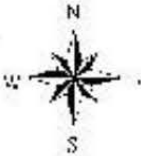


Date Printed: 7/20/2023



MAP DISCLAIMER - NOTICE OF LIABILITY
This map is for assessment purposes only. It is not for legal description or conveyances. All information is subject to verification by any user. The Town of Cheshire and its mapping contractors assume no legal responsibility for the information contained herein.


Approximate Scale: 1 inch = 400 feet



	Battery Energy Storage System Accel International 350 Knotter Drive Cheshire, Connecticut	Zoning Map
--	--	------------



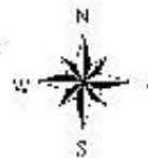
Date Printed: 7/20/2023



MAP DISCLAIMER - NOTICE OF LIABILITY

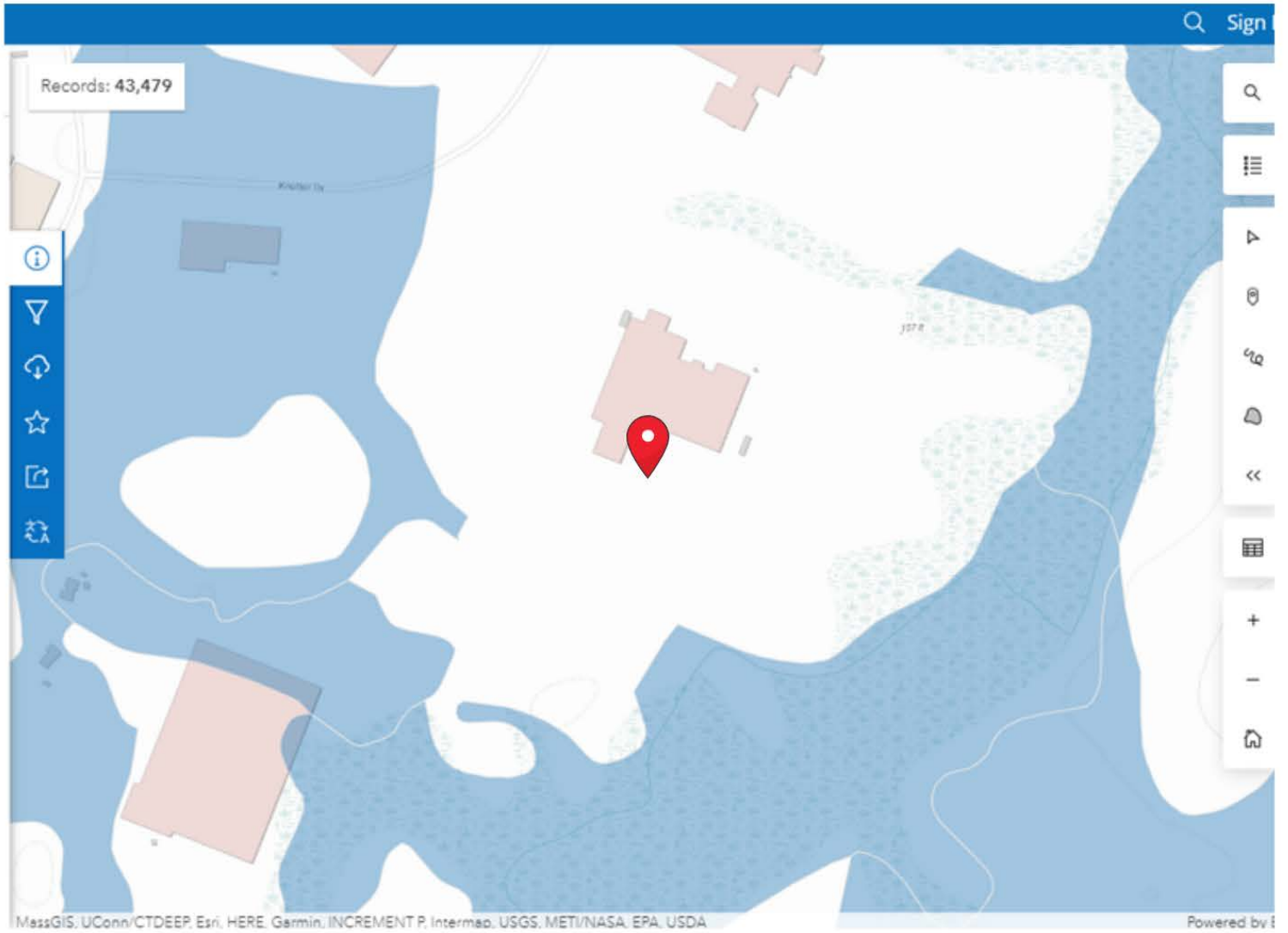
This map is for assessment purposes only. It is not for legal description or conveyances. All information is subject to verification by any user. The Town of Cheshire and its mapping contractors assume no legal responsibility for the information contained herein.

Approximate Scale: 1 inch = 400 feet



Battery Energy Storage System
Accel International
350 Knotter Drive
Cheshire, Connecticut

Wetland Soils -
Cheshire GIS



Battery Energy Storage System
Accel International
350 Knotter Drive
Cheshire, Connecticut

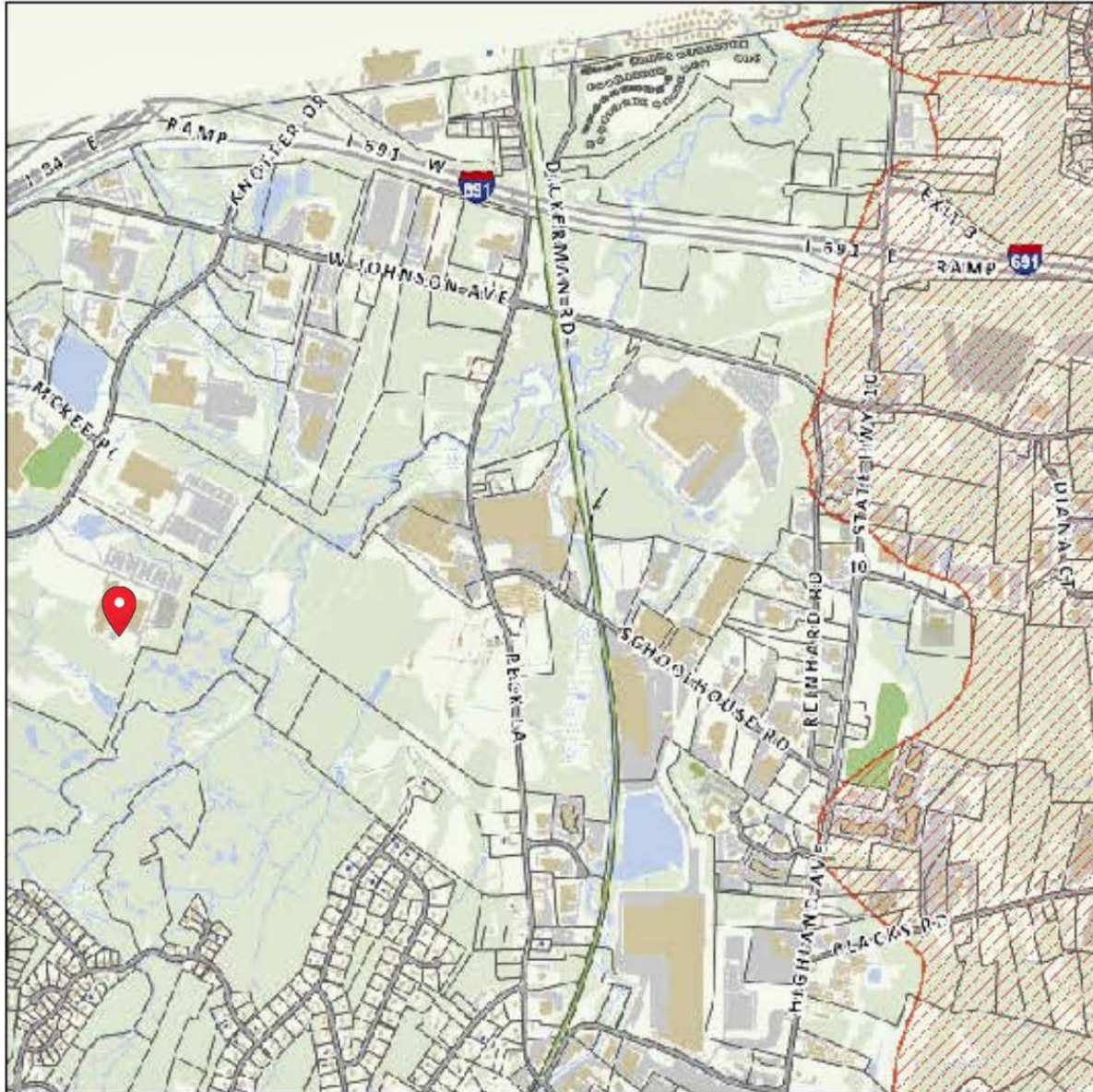
Inland Wetland Soils -
CT Geodata Portal

Town of Cheshire

Geographic Information System (GIS)



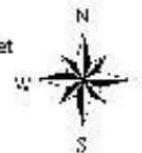
Date Printed: 7/20/2023



MAP DISCLAIMER - NOTICE OF LIABILITY

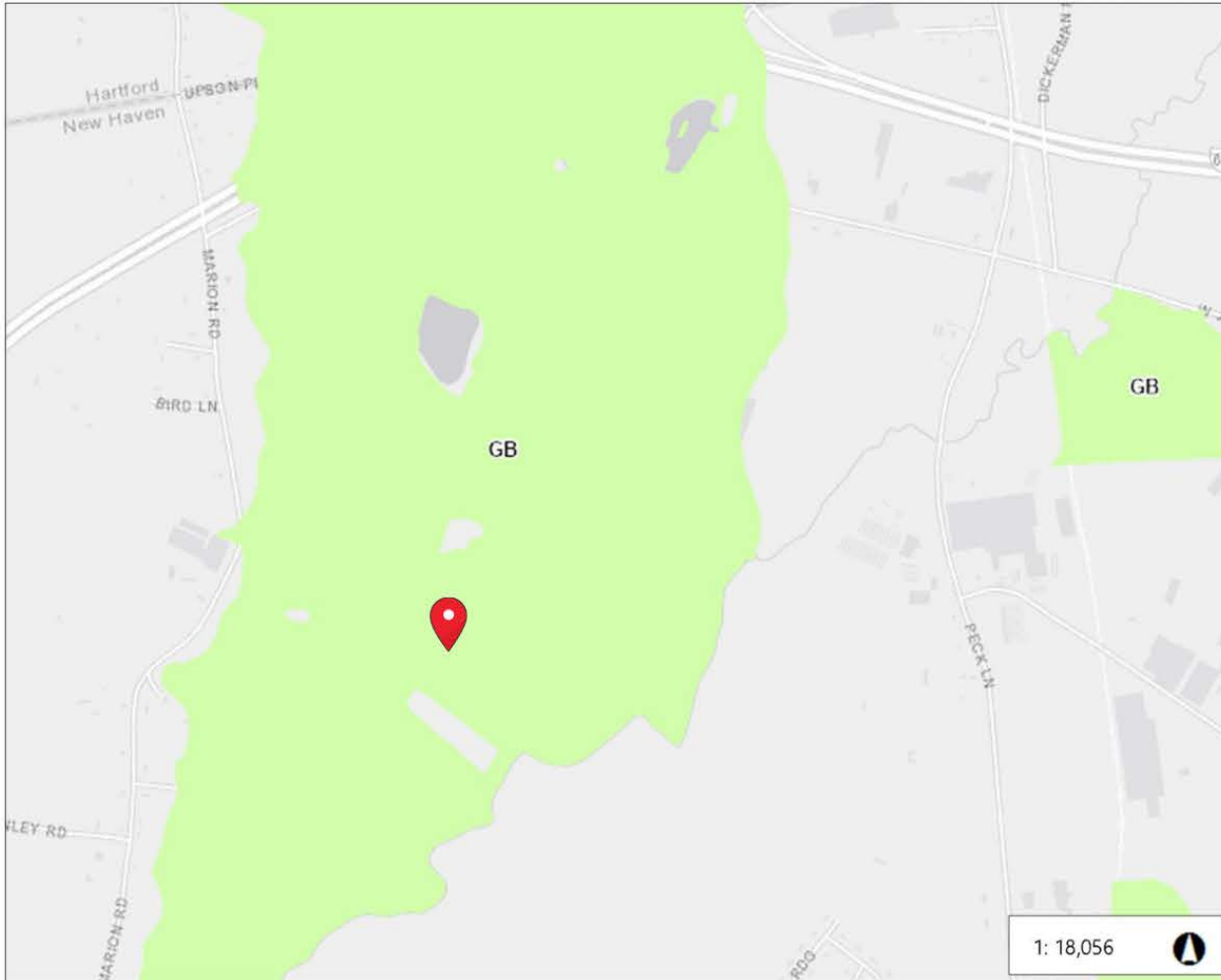
This map is for assessment purposes only. It is not for legal description or conveyances. All information is subject to verification by any user. The Town of Cheshire and its mapping contractors assume no legal responsibility for the information contained herein.

Approximate Scale: 1 inch = 1500 feet



Battery Energy Storage System
Accel International
350 Knotter Drive
Cheshire, Connecticut

Aquifer Protection Area



Legend

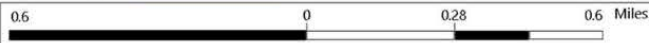
- Ground Water Quality Well
- Ground Water Quality**
- GA
- GAA, GAAs
- GB
- GC
- GA, GAA May be impaired
- Light Gray Canvas Base

Class GB

Designated uses:
 industrial process water
 and cooling waters;
 baseflow for
 hydraulically connected
 surface water bodies;
 presumed not suitable
 for human consumption
 without treatment.

Notes

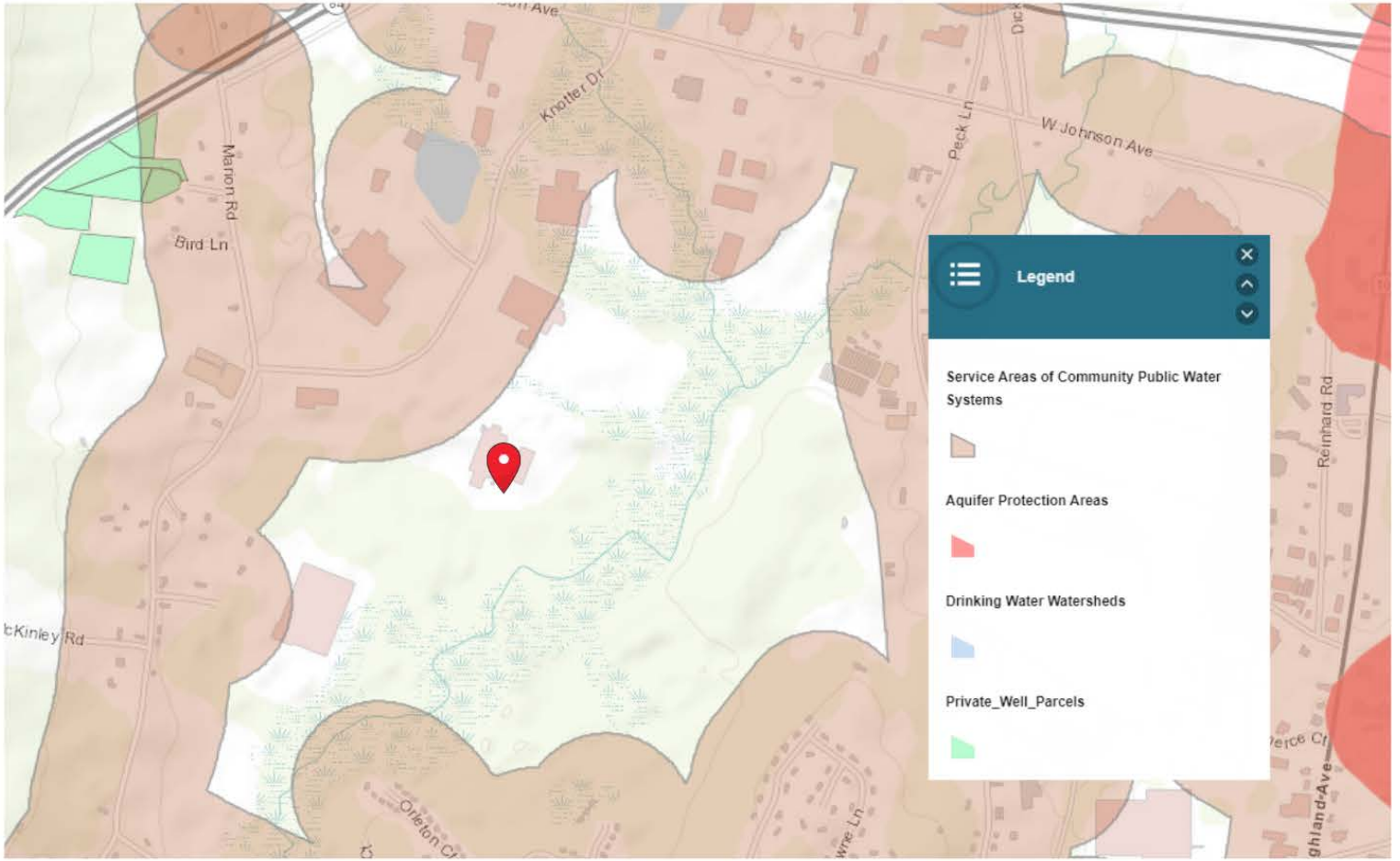
Project location indicated by red pin.



1: 18,056

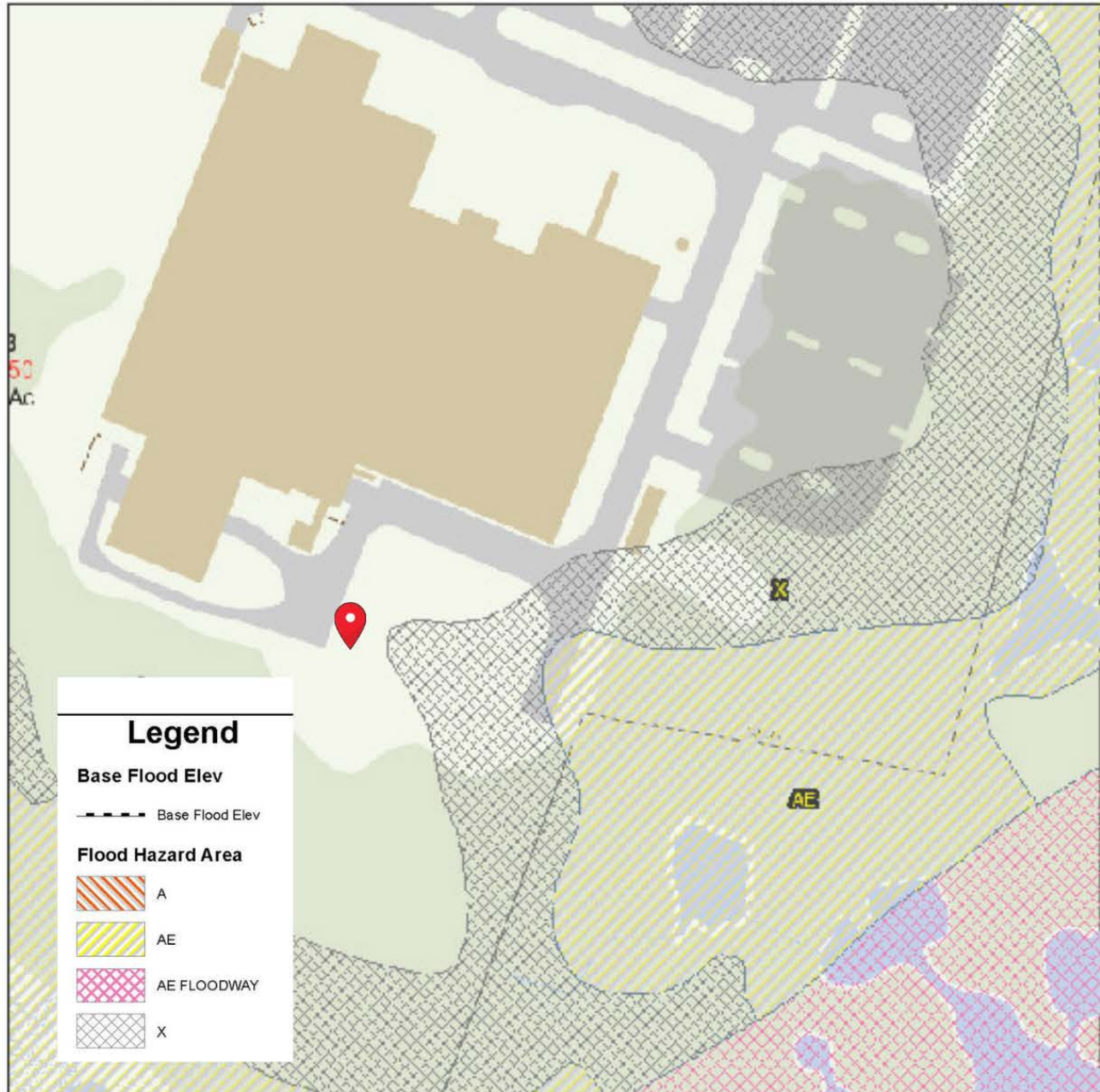


This map is intended for general planning, management, education, and research purposes only. Data shown on this map may not be complete or current. The data shown may have been compiled at different times and at different map scales, which may not match the scale at which the data is shown on this map.





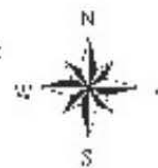
Date Printed: 8/7/2023



MAP DISCLAIMER - NOTICE OF LIABILITY

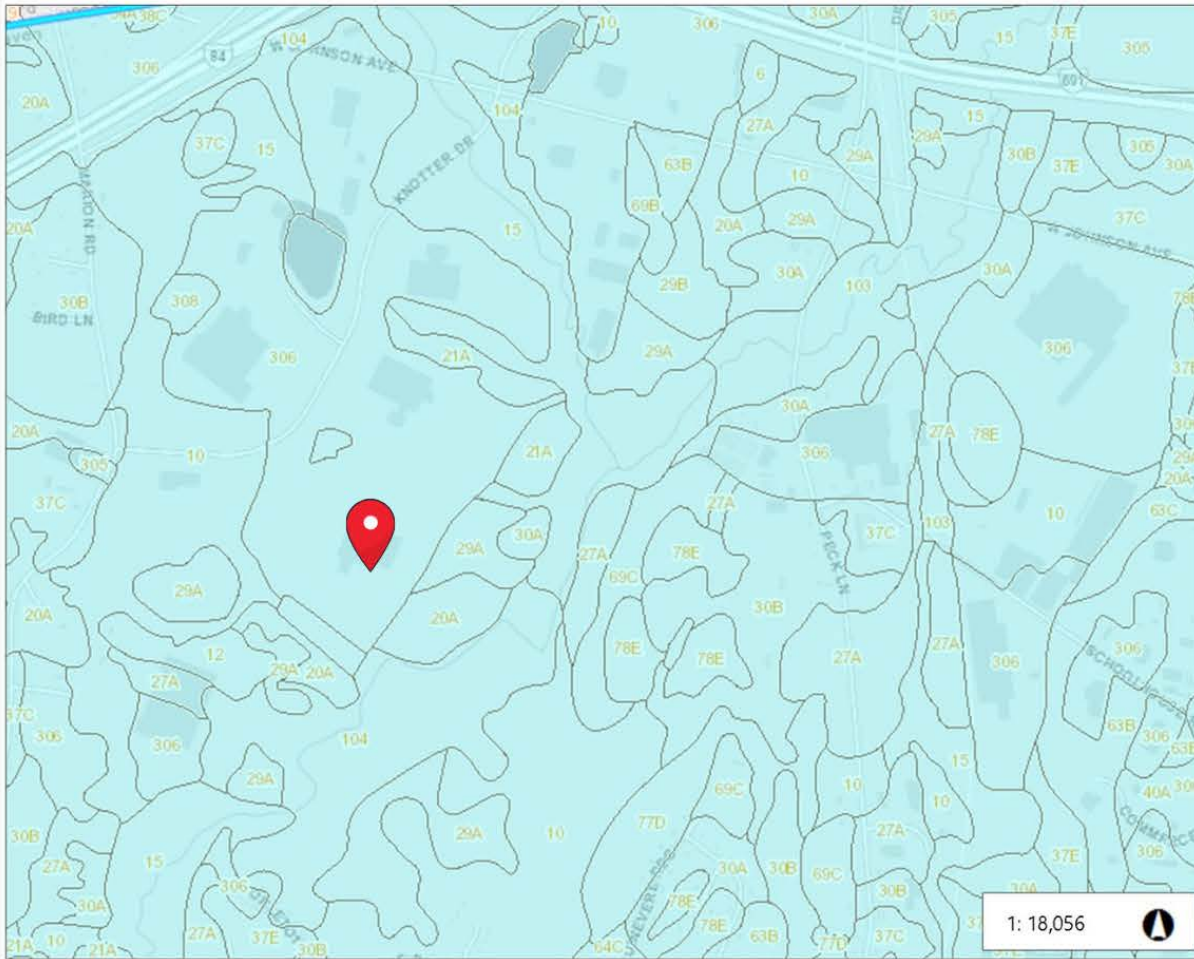
This map is for assessment purposes only. It is not for legal description or conveyances. All information is subject to verification by any user. The Town of Cheshire and its mapping contractors assume no legal responsibility for the information contained herein.

Approximate Scale: 1 inch = 150 feet



Battery Energy Storage System
 Accel International
 350 Knotter Drive
 Cheshire, Connecticut

FEMA Floodplain



Legend

- Soils
- Light Gray Canvas Base

Notes

Accel - Cheshire 350 Knotter Drive, Cheshire



1: 18,056

This map is intended for general planning, management, education, and research purposes only. Data shown on this map may not be complete or current. The data shown may have been compiled at different times and at different map scales, which may not match the scale at which the data is shown on this map.

© Connecticut Environmental Conditions Online THIS MAP IS NOT TO BE USED FOR NAVIGATION



Battery Energy Storage System
Accel International
350 Knotter Drive
Cheshire, Connecticut

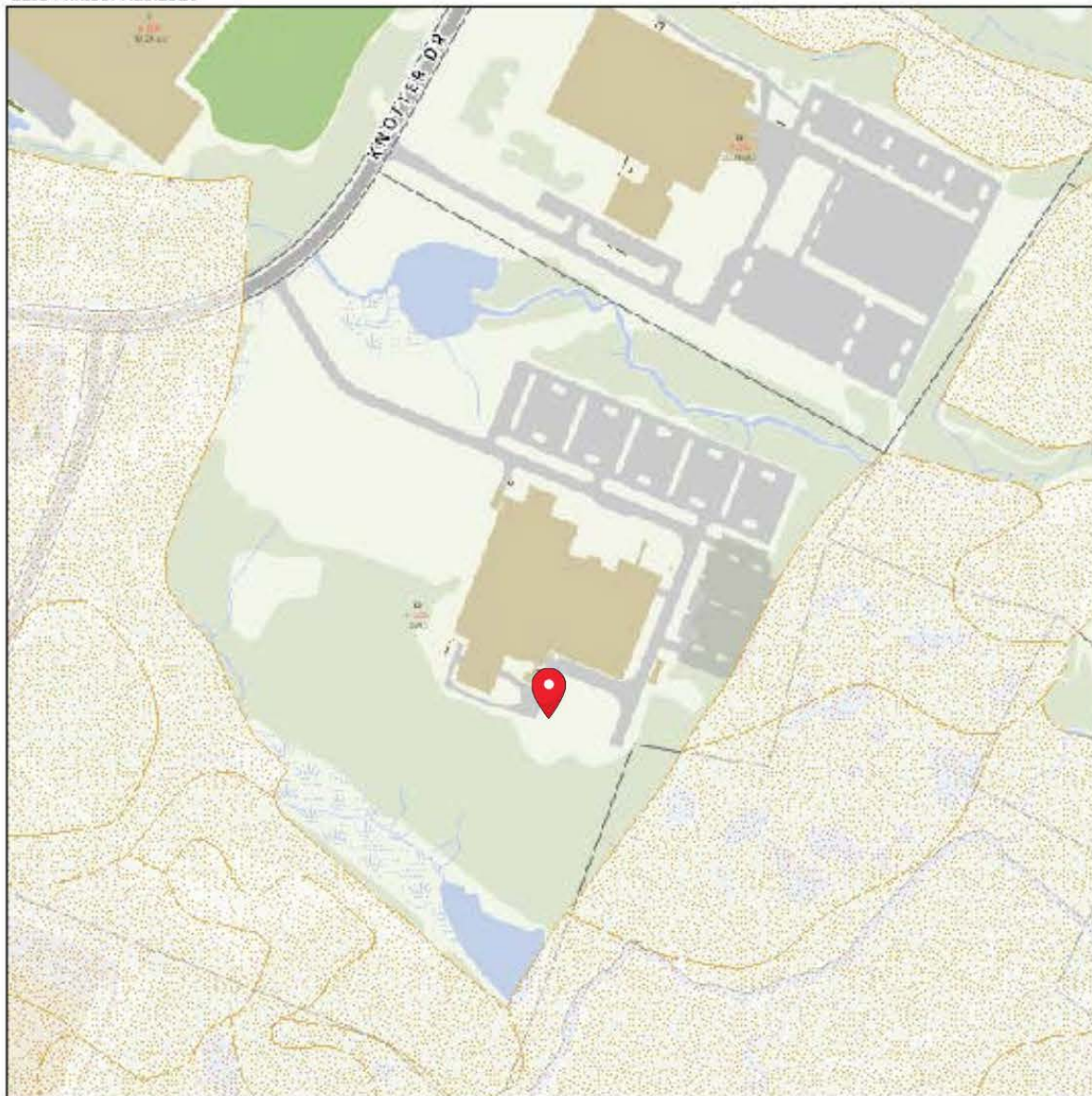
Soil Survey

Town of Cheshire

Geographic Information System (GIS)



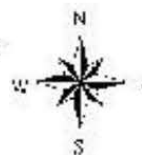
Date Printed: 7/20/2023



MAP DISCLAIMER - NOTICE OF LIABILITY

This map is for assessment purposes only. It is not for legal description or conveyances. All information is subject to verification by any user. The Town of Cheshire and its mapping contractors assume no legal responsibility for the information contained herein.

Approximate Scale: 1 inch = 400 feet



Battery Energy Storage System
Accel International
350 Knotter Drive
Cheshire, Connecticut

Prime Farmland Soils