

REMOTE FIELD REVIEW



CT SITING COUNCIL PETITION NO. 1562
RESPONSE TO INTERROGATORY #30
"SCRAPYARD SOLAR"
524 NEW LONDON ROAD
COLCHESTER, CT

PREPARED FOR:
524 NLR LLC

PREPARED BY:
ALL-POINTS TECHNOLOGY CORPORATION, P.C.
567 Vauxhall Street Extension – Suite 311
Waterford, CT 06385

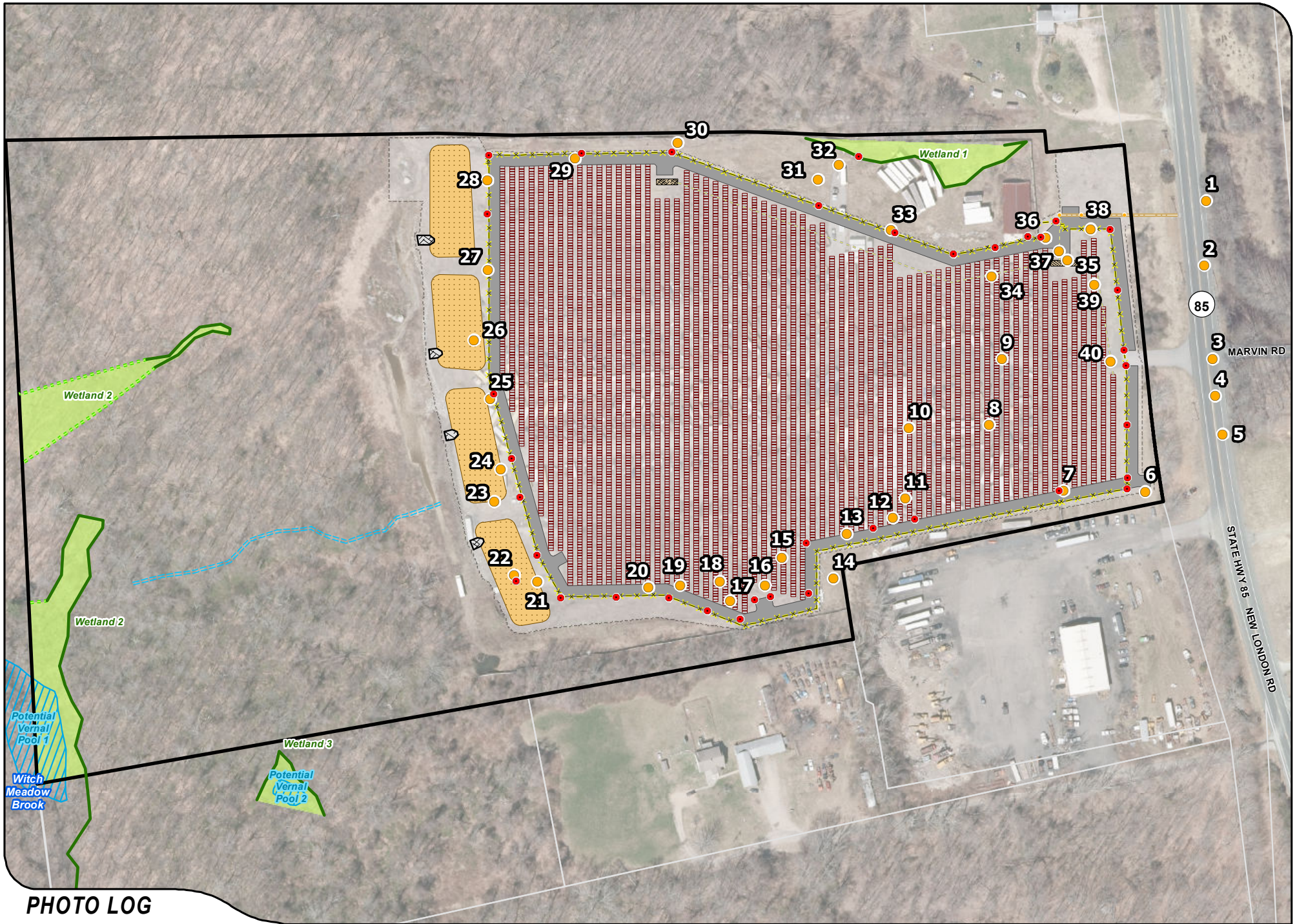
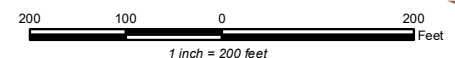


PHOTO LOG

- | | | | |
|-----------------------|------------------------------|--|-----------------------|
| Site | Delineated Wetland Boundary | Solar Modules | Fence |
| Photo Locations | Approximate Wetland Boundary | Concrete Pad | Overhead Utilities |
| Photo Markers | Wetland Area | Temporary Sediment Rip-Rap Overflow Weir | Underground Utilities |
| Potential Vernal Pool | Eroded Channel | Gravel Access Drive | Utility Pole |
| | | Temporary Sediment Trap | |



Proposed Solar Energy Facility
 524 New London Road
 Colchester, Connecticut



PROPOSED FENCE CORNER

PHOTO

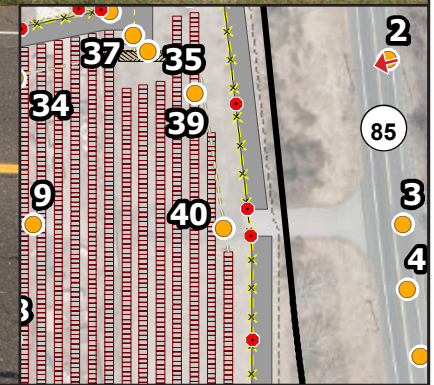
1

DESCRIPTION

NEW LONDON ROAD LOOKING SOUTHWEST



PROPOSED FENCELINE



PHOTOGRAPHED ON 5/9/2023

PHOTO

2

DESCRIPTION

NEW LONDON ROAD LOOKING WEST



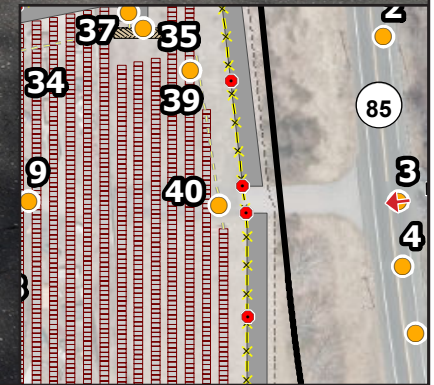
PROPOSED FENCELINE

PHOTO

3

DESCRIPTION

NEW LONDON ROAD LOOKING WEST



PHOTOGRAPHED ON 5/9/2023



PHOTO

4

DESCRIPTION

NEW LONDON ROAD LOOKING WEST

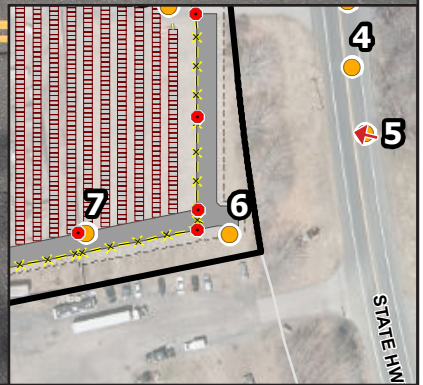


PHOTO

5

DESCRIPTION

NEW LONDON ROAD LOOKING WEST



PHOTOGRAPHED ON 5/9/2023



PHOTO

6

DESCRIPTION

LOOKING NORTHWEST



PHOTOGRAPHED ON 5/9/2023

PHOTO

7

DESCRIPTION

LOOKING EAST

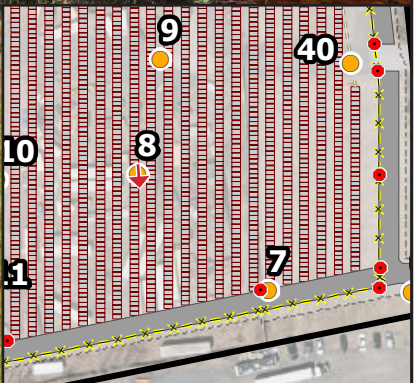


PHOTO

8

DESCRIPTION

LOOKING SOUTH





NORTH



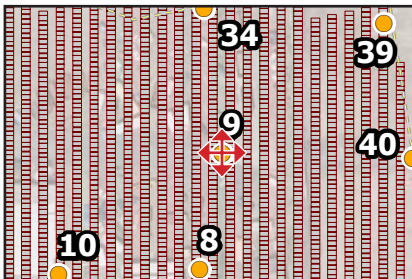
EAST



SOUTH



WEST



PHOTO

9

DESCRIPTION

FOUR CARDINAL POINTS

PHOTOGRAPHED ON 5/9/2023



PHOTO

10

DESCRIPTION

LOOKING SOUTH

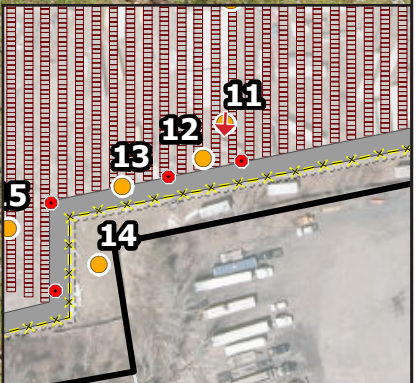


PHOTO

11

DESCRIPTION

LOOKING SOUTH



PHOTOGRAPHED ON 5/9/2023



PHOTOGRAPHED ON 5/9/2023

PHOTO

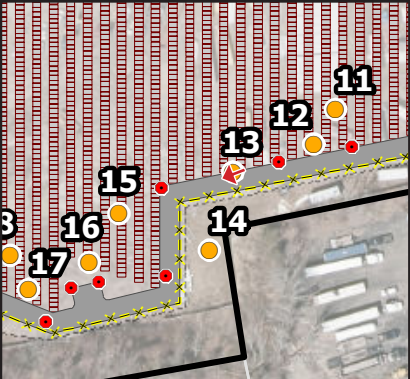
12

DESCRIPTION

LOOKING WEST



PROPOSED ACCESS ROAD



PHOTO

13

DESCRIPTION

LOOKING WEST



PROPOSED ACCESS ROAD

PHOTO

14

DESCRIPTION

LOOKING WEST



PHOTO

15

DESCRIPTION

LOOKING SOUTH



PHOTOGRAPHED ON 5/9/2023

PHOTO

16

DESCRIPTION

LOOKING SOUTH



PHOTO

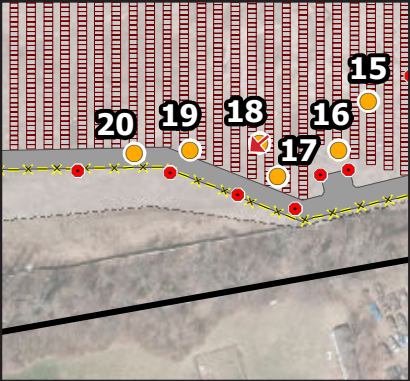
17

DESCRIPTION

LOOKING SOUTHEAST



PROPOSED FENCELINE



PHOTOGRAPHED ON 5/9/2023

PHOTO

DESCRIPTION

18

LOOKING SOUTHWEST



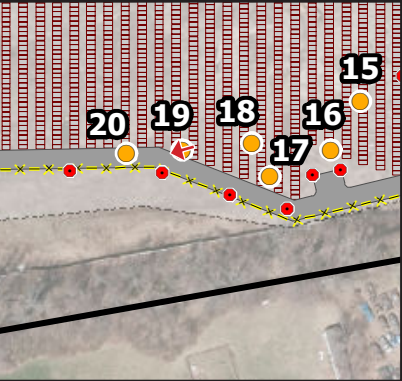
PROPOSED FENCELINE

PHOTO

19

DESCRIPTION

LOOKING WEST



PHOTOGRAPHED ON 5/9/2023



PHOTO

20

DESCRIPTION

LOOKING WEST



PHOTO

21

DESCRIPTION

LOOKING NORTHWEST



PHOTO

22

DESCRIPTION

LOOKING SOUTH



PHOTOGRAPHED ON 5/9/2023

PHOTO

23

DESCRIPTION

LOOKING EAST



PHOTO

24

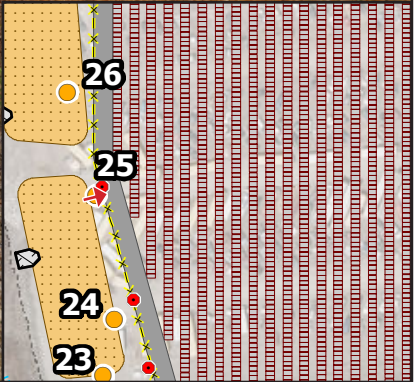
DESCRIPTION

LOOKING NORTHEAST



PHOTO
25A

DESCRIPTION
LOOKING EAST



PHOTOGRAPHED ON 5/9/2023



PHOTO
25B

DESCRIPTION
LOOKING WEST

PHOTOGRAPHED ON 5/9/2023



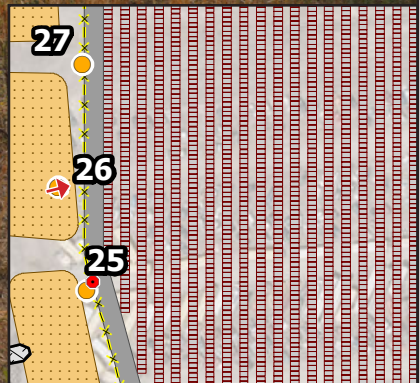
PROPOSED FENCELINE

PHOTO

26

DESCRIPTION

LOOKING EAST



PHOTOGRAPHED ON 5/9/2023



PROPOSED FENCELINE

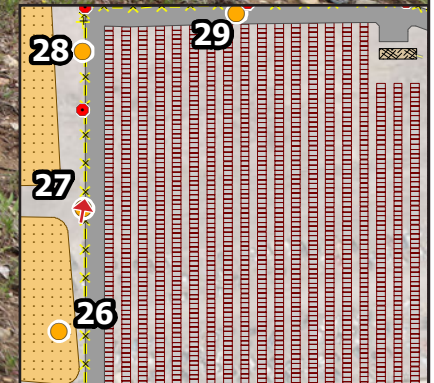


PHOTO
27

DESCRIPTION
LOOKING NORTH



PHOTO
28A

DESCRIPTION
LOOKING EAST

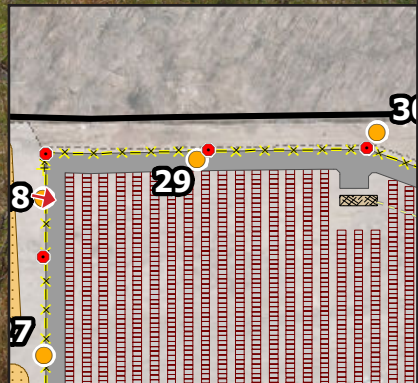




PHOTO
28B

DESCRIPTION
LOOKING NORTH



PHOTO
29

DESCRIPTION
LOOKING EAST



PHOTO

30

DESCRIPTION

LOOKING SOUTH

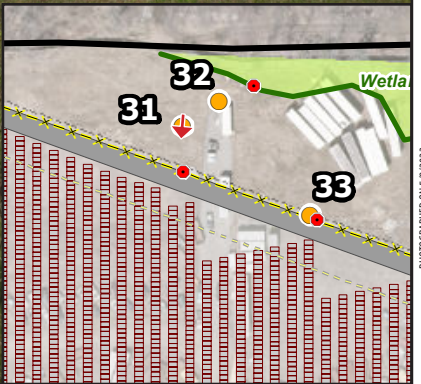


PHOTO

31

DESCRIPTION

LOOKING SOUTH



PHOTOGRAPHED ON 5/9/2023



PHOTO

32

DESCRIPTION

LOOKING EAST

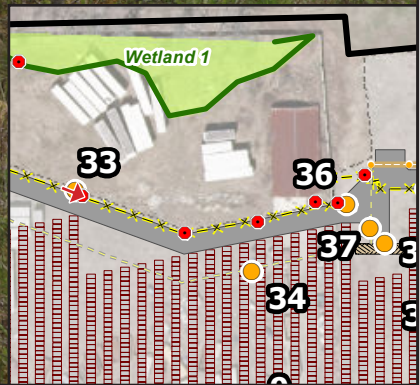


PHOTO

33

DESCRIPTION

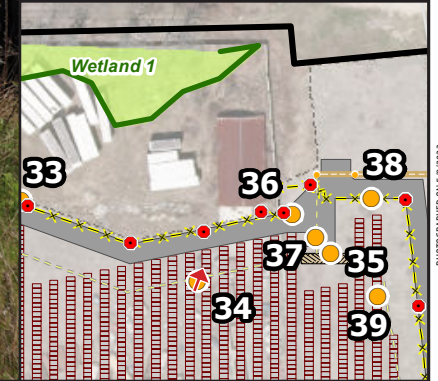
LOOKING SOUTHEAST



PHOTOGRAPHED ON 5/9/2023



PROPOSED FENCELINE



PHOTO

34

DESCRIPTION

LOOKING NORTH



PHOTO

35

DESCRIPTION

LOOKING NORTHWEST



PHOTOGRAPHED ON 5/9/2023

PHOTO

DESCRIPTION

36

LOOKING EAST TOWARDS NEW LONDON ROAD



PHOTO

37

DESCRIPTION

LOOKING NORTH



PROPOSED FENCE CORNER

PHOTO

38

DESCRIPTION

LOOKING EAST TOWARDS NEW LONDON ROAD



PROPOSED FENCELINE

PHOTO

DESCRIPTION

39

LOOKING EAST TOWARDS NEW LONDON ROAD

PHOTOGRAPHED ON 5/9/2023



PROPOSED FENCELINE

PHOTO

DESCRIPTION

40

LOOKING EAST TOWARDS NEW LONDON ROAD