




\\vhb.com\gis\proj\Wethersfield\42893.00\Project\Collins Aerospace - Earthlight.aprx



Collins Aerospace Solar | Windsor Locks, Connecticut

Photo Location Map

Source: VHB, CTDEEP, ESRI



Photo 1
Primary Site Entrance to Southern Arrays



Photo 2
Existing Roads near Southern Array



Photo 3
Existing Roads near Southern Array




Photo 4
Existing Monitoring Well Infrastructure

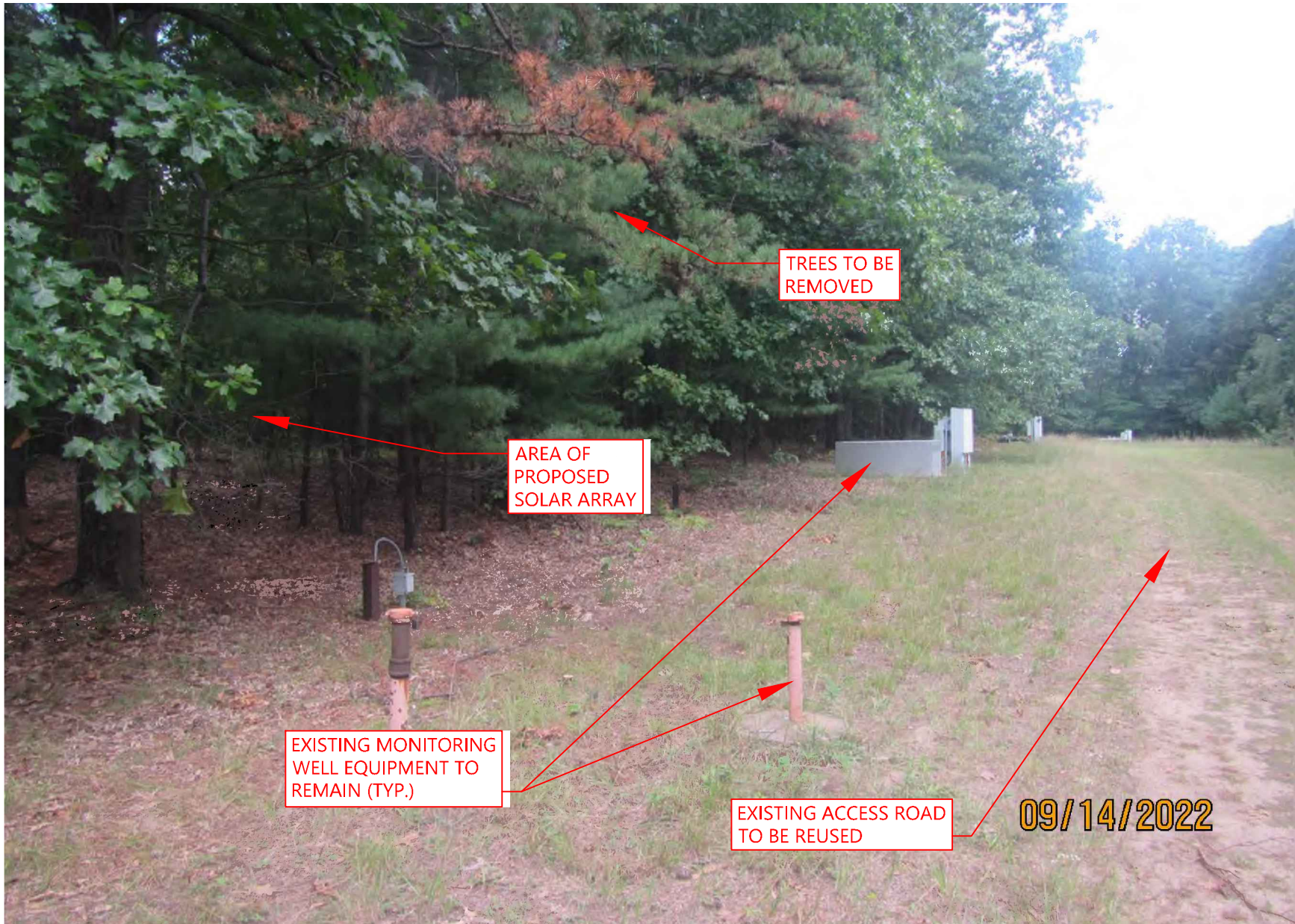


Photo 5
Existing Roads South of Arrays




Photo 6
Existing Roads South of Arrays




Photo 7
Stormwater Basin #2

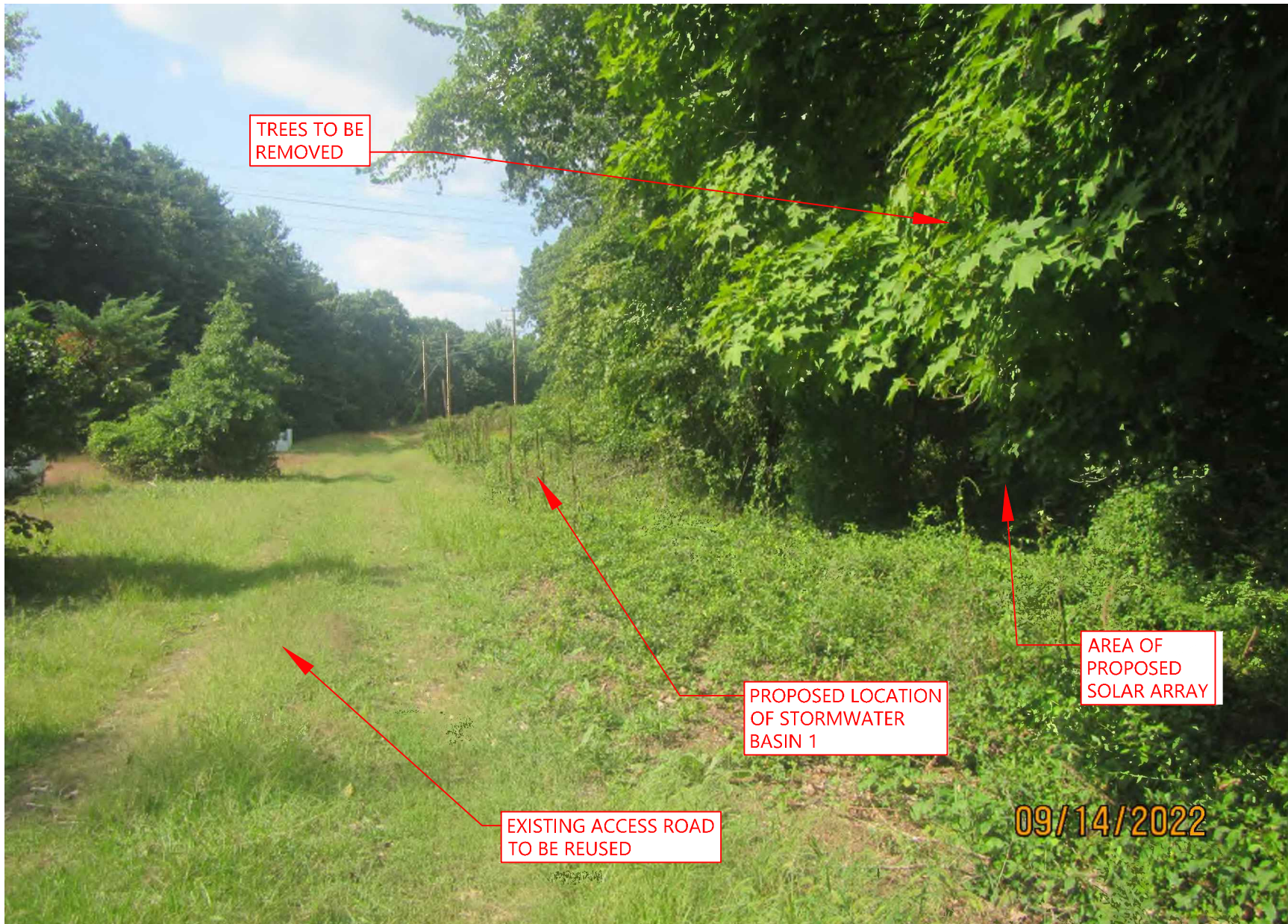


Photo 8
Stormwater Basin #1



Photo 9
Existing Roads North of South Arrays




Photo 10
Existing Paved Project Area



Photo 11
Existing Paved Project Area




Photo 12
Western Edge of Existing Paved Project Area