



Mail Processing Center
 Federal Aviation Administration
 Southwest Regional Office
 Obstruction Evaluation Group
 10101 Hillwood Parkway
 Fort Worth, TX 76177

Aeronautical Study No.
 2022-ANE-492-OE

Issued Date: 03/14/2022

Bradley J. Parsons, PE, PMP
 Verogy
 150 Trumbull Street, 4th Floor
 Hartford, CT 06103

**** DETERMINATION OF NO HAZARD TO AIR NAVIGATION ****

The Federal Aviation Administration has conducted an aeronautical study under the provisions of 49 U.S.C., Section 44718 and if applicable Title 14 of the Code of Federal Regulations, part 77, concerning:

Structure:	Building Point 1
Location:	Windsor, CT
Latitude:	41-54-46.30N NAD 83
Longitude:	72-43-19.20W
Heights:	182 feet site elevation (SE)
	47 feet above ground level (AGL)
	229 feet above mean sea level (AMSL)

This aeronautical study revealed that the structure does not exceed obstruction standards and would not be a hazard to air navigation provided the following condition(s), if any, is(are) met:

It is required that FAA Form 7460-2, Notice of Actual Construction or Alteration, be e-filed any time the project is abandoned or:

- At least 10 days prior to start of construction (7460-2, Part 1)
- Within 5 days after the construction reaches its greatest height (7460-2, Part 2)

As a result of this structure being critical to flight safety, it is required that the FAA be kept apprised as to the status of the project. Failure to respond to periodic FAA inquiries could invalidate this determination.

This aeronautical study included evaluation of a structure that exists at this time. Action will be taken to ensure aeronautical charts are updated to reflect the most current coordinates, elevation and height as indicated in the case description.

Based on this evaluation, marking and lighting are not necessary for aviation safety. However, if marking/lighting are accomplished on a voluntary basis, we recommend it be installed in accordance with FAA Advisory circular 70/7460-1 M.

This determination expires on 09/14/2023 unless:

- (a) the construction is started (not necessarily completed) and FAA Form 7460-2, Notice of Actual Construction or Alteration, is received by this office.
- (b) extended, revised, or terminated by the issuing office.
- (c) the construction is subject to the licensing authority of the Federal Communications Commission (FCC) and an application for a construction permit has been filed, as required by the FCC, within 6 months of the date of this determination. In such case, the determination expires on the date prescribed by the FCC for completion of construction, or the date the FCC denies the application.

NOTE: REQUEST FOR EXTENSION OF THE EFFECTIVE PERIOD OF THIS DETERMINATION MUST BE E-FILED AT LEAST 15 DAYS PRIOR TO THE EXPIRATION DATE. AFTER RE-EVALUATION OF CURRENT OPERATIONS IN THE AREA OF THE STRUCTURE TO DETERMINE THAT NO SIGNIFICANT AERONAUTICAL CHANGES HAVE OCCURRED, YOUR DETERMINATION MAY BE ELIGIBLE FOR ONE EXTENSION OF THE EFFECTIVE PERIOD.

This determination is based, in part, on the foregoing description which includes specific coordinates, heights, frequency(ies) and power. Any changes in coordinates, heights, and frequencies or use of greater power, except those frequencies specified in the Colo Void Clause Coalition; Antenna System Co-Location; Voluntary Best Practices, effective 21 Nov 2007, will void this determination. Any future construction or alteration, including increase to heights, power, or the addition of other transmitters, requires separate notice to the FAA. This determination includes all previously filed frequencies and power for this structure.

If construction or alteration is dismantled or destroyed, you must submit notice to the FAA within 5 days after the construction or alteration is dismantled or destroyed.

This determination does include temporary construction equipment such as cranes, derricks, etc., which may be used during actual construction of the structure. However, this equipment shall not exceed the overall heights as indicated above. Equipment which has a height greater than the studied structure requires separate notice to the FAA.

This determination concerns the effect of this structure on the safe and efficient use of navigable airspace by aircraft and does not relieve the sponsor of compliance responsibilities relating to any law, ordinance, or regulation of any Federal, State, or local government body.

If we can be of further assistance, please contact our office at (404) 305-6582, or Stephanie.Kimmel@faa.gov. On any future correspondence concerning this matter, please refer to Aeronautical Study Number 2022-ANE-492-OE.

Signature Control No: 508809223-517738429

(DNE)

Stephanie Kimmel
Specialist

Attachment(s)
Map(s)





Mail Processing Center
 Federal Aviation Administration
 Southwest Regional Office
 Obstruction Evaluation Group
 10101 Hillwood Parkway
 Fort Worth, TX 76177

Aeronautical Study No.
 2022-ANE-493-OE

Issued Date: 03/14/2022

Bradley J. Parsons, PE, PMP
 Verogy
 150 Trumbull Street, 4th Floor
 Hartford, CT 06103

**** DETERMINATION OF NO HAZARD TO AIR NAVIGATION ****

The Federal Aviation Administration has conducted an aeronautical study under the provisions of 49 U.S.C., Section 44718 and if applicable Title 14 of the Code of Federal Regulations, part 77, concerning:

Structure:	Building Point 2
Location:	Windsor, CT
Latitude:	41-54-44.93N NAD 83
Longitude:	72-43-12.90W
Heights:	184 feet site elevation (SE)
	47 feet above ground level (AGL)
	231 feet above mean sea level (AMSL)

This aeronautical study revealed that the structure does not exceed obstruction standards and would not be a hazard to air navigation provided the following condition(s), if any, is(are) met:

It is required that FAA Form 7460-2, Notice of Actual Construction or Alteration, be e-filed any time the project is abandoned or:

- At least 10 days prior to start of construction (7460-2, Part 1)
- Within 5 days after the construction reaches its greatest height (7460-2, Part 2)

As a result of this structure being critical to flight safety, it is required that the FAA be kept apprised as to the status of the project. Failure to respond to periodic FAA inquiries could invalidate this determination.

This aeronautical study included evaluation of a structure that exists at this time. Action will be taken to ensure aeronautical charts are updated to reflect the most current coordinates, elevation and height as indicated in the case description.

Based on this evaluation, marking and lighting are not necessary for aviation safety. However, if marking/lighting are accomplished on a voluntary basis, we recommend it be installed in accordance with FAA Advisory circular 70/7460-1 M.

This determination expires on 09/14/2023 unless:

- (a) the construction is started (not necessarily completed) and FAA Form 7460-2, Notice of Actual Construction or Alteration, is received by this office.
- (b) extended, revised, or terminated by the issuing office.
- (c) the construction is subject to the licensing authority of the Federal Communications Commission (FCC) and an application for a construction permit has been filed, as required by the FCC, within 6 months of the date of this determination. In such case, the determination expires on the date prescribed by the FCC for completion of construction, or the date the FCC denies the application.

NOTE: REQUEST FOR EXTENSION OF THE EFFECTIVE PERIOD OF THIS DETERMINATION MUST BE E-FILED AT LEAST 15 DAYS PRIOR TO THE EXPIRATION DATE. AFTER RE-EVALUATION OF CURRENT OPERATIONS IN THE AREA OF THE STRUCTURE TO DETERMINE THAT NO SIGNIFICANT AERONAUTICAL CHANGES HAVE OCCURRED, YOUR DETERMINATION MAY BE ELIGIBLE FOR ONE EXTENSION OF THE EFFECTIVE PERIOD.

This determination is based, in part, on the foregoing description which includes specific coordinates, heights, frequency(ies) and power. Any changes in coordinates, heights, and frequencies or use of greater power, except those frequencies specified in the Colo Void Clause Coalition; Antenna System Co-Location; Voluntary Best Practices, effective 21 Nov 2007, will void this determination. Any future construction or alteration, including increase to heights, power, or the addition of other transmitters, requires separate notice to the FAA. This determination includes all previously filed frequencies and power for this structure.

If construction or alteration is dismantled or destroyed, you must submit notice to the FAA within 5 days after the construction or alteration is dismantled or destroyed.

This determination does include temporary construction equipment such as cranes, derricks, etc., which may be used during actual construction of the structure. However, this equipment shall not exceed the overall heights as indicated above. Equipment which has a height greater than the studied structure requires separate notice to the FAA.

This determination concerns the effect of this structure on the safe and efficient use of navigable airspace by aircraft and does not relieve the sponsor of compliance responsibilities relating to any law, ordinance, or regulation of any Federal, State, or local government body.

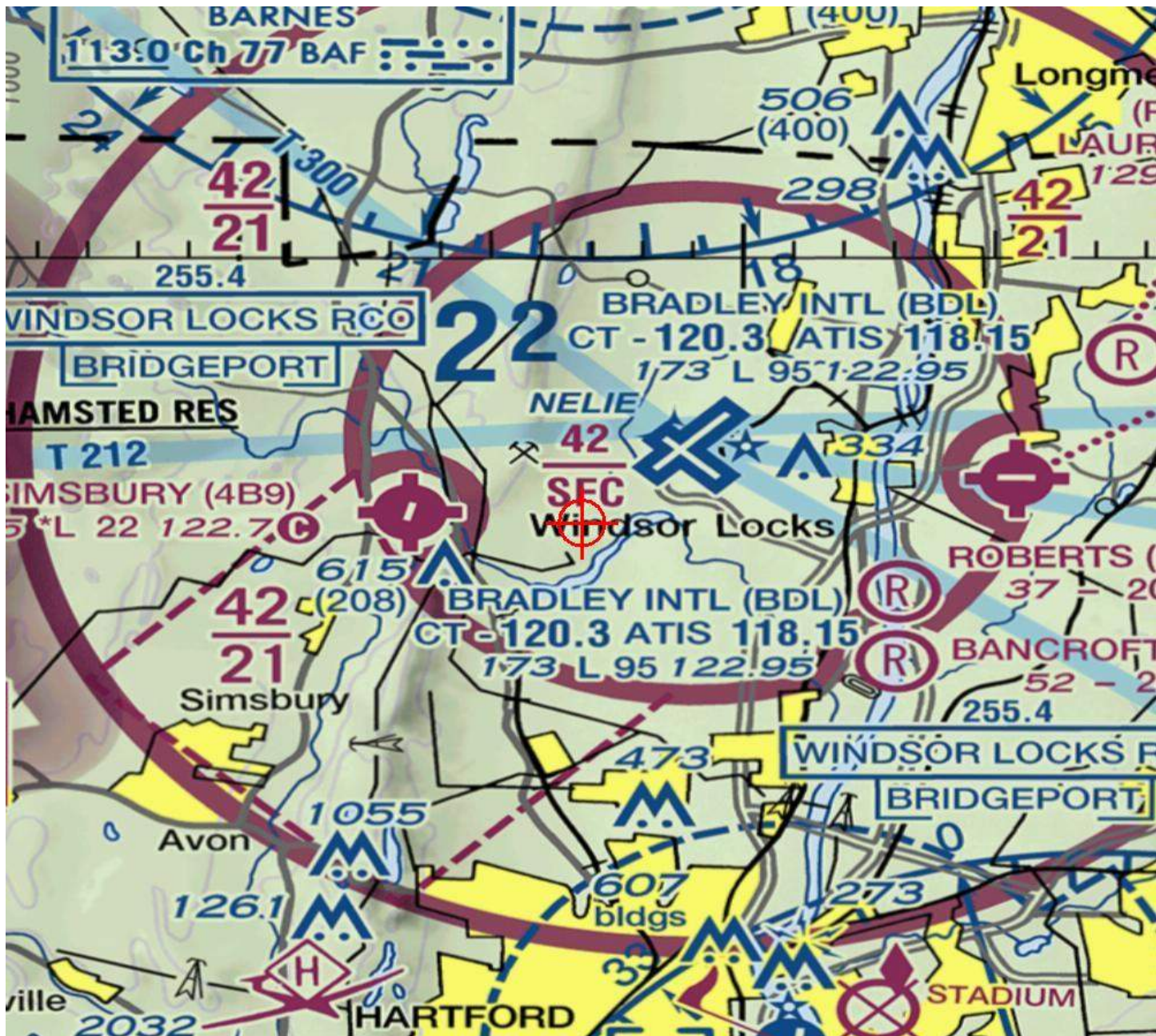
If we can be of further assistance, please contact our office at (404) 305-6582, or Stephanie.Kimmel@faa.gov. On any future correspondence concerning this matter, please refer to Aeronautical Study Number 2022-ANE-493-OE.

Signature Control No: 508809224-517738428

(DNE)

Stephanie Kimmel
Specialist

Attachment(s)
Map(s)





Mail Processing Center
 Federal Aviation Administration
 Southwest Regional Office
 Obstruction Evaluation Group
 10101 Hillwood Parkway
 Fort Worth, TX 76177

Aeronautical Study No.
 2022-ANE-494-OE

Issued Date: 03/14/2022

Bradley J. Parsons, PE, PMP
 Verogy
 150 Trumbull Street, 4th Floor
 Hartford, CT 06103

**** DETERMINATION OF NO HAZARD TO AIR NAVIGATION ****

The Federal Aviation Administration has conducted an aeronautical study under the provisions of 49 U.S.C., Section 44718 and if applicable Title 14 of the Code of Federal Regulations, part 77, concerning:

Structure: Building Point 3
 Location: Windsor, CT
 Latitude: 41-54-37.04N NAD 83
 Longitude: 72-43-16.10W
 Heights: 184 feet site elevation (SE)
 47 feet above ground level (AGL)
 231 feet above mean sea level (AMSL)

This aeronautical study revealed that the structure does not exceed obstruction standards and would not be a hazard to air navigation provided the following condition(s), if any, is(are) met:

It is required that FAA Form 7460-2, Notice of Actual Construction or Alteration, be e-filed any time the project is abandoned or:

- At least 10 days prior to start of construction (7460-2, Part 1)
- Within 5 days after the construction reaches its greatest height (7460-2, Part 2)

As a result of this structure being critical to flight safety, it is required that the FAA be kept apprised as to the status of the project. Failure to respond to periodic FAA inquiries could invalidate this determination.

This aeronautical study included evaluation of a structure that exists at this time. Action will be taken to ensure aeronautical charts are updated to reflect the most current coordinates, elevation and height as indicated in the case description.

Based on this evaluation, marking and lighting are not necessary for aviation safety. However, if marking/lighting are accomplished on a voluntary basis, we recommend it be installed in accordance with FAA Advisory circular 70/7460-1 M.

This determination expires on 09/14/2023 unless:

- (a) the construction is started (not necessarily completed) and FAA Form 7460-2, Notice of Actual Construction or Alteration, is received by this office.
- (b) extended, revised, or terminated by the issuing office.
- (c) the construction is subject to the licensing authority of the Federal Communications Commission (FCC) and an application for a construction permit has been filed, as required by the FCC, within 6 months of the date of this determination. In such case, the determination expires on the date prescribed by the FCC for completion of construction, or the date the FCC denies the application.

NOTE: REQUEST FOR EXTENSION OF THE EFFECTIVE PERIOD OF THIS DETERMINATION MUST BE E-FILED AT LEAST 15 DAYS PRIOR TO THE EXPIRATION DATE. AFTER RE-EVALUATION OF CURRENT OPERATIONS IN THE AREA OF THE STRUCTURE TO DETERMINE THAT NO SIGNIFICANT AERONAUTICAL CHANGES HAVE OCCURRED, YOUR DETERMINATION MAY BE ELIGIBLE FOR ONE EXTENSION OF THE EFFECTIVE PERIOD.

This determination is based, in part, on the foregoing description which includes specific coordinates, heights, frequency(ies) and power. Any changes in coordinates, heights, and frequencies or use of greater power, except those frequencies specified in the Colo Void Clause Coalition; Antenna System Co-Location; Voluntary Best Practices, effective 21 Nov 2007, will void this determination. Any future construction or alteration, including increase to heights, power, or the addition of other transmitters, requires separate notice to the FAA. This determination includes all previously filed frequencies and power for this structure.

If construction or alteration is dismantled or destroyed, you must submit notice to the FAA within 5 days after the construction or alteration is dismantled or destroyed.

This determination does include temporary construction equipment such as cranes, derricks, etc., which may be used during actual construction of the structure. However, this equipment shall not exceed the overall heights as indicated above. Equipment which has a height greater than the studied structure requires separate notice to the FAA.

This determination concerns the effect of this structure on the safe and efficient use of navigable airspace by aircraft and does not relieve the sponsor of compliance responsibilities relating to any law, ordinance, or regulation of any Federal, State, or local government body.

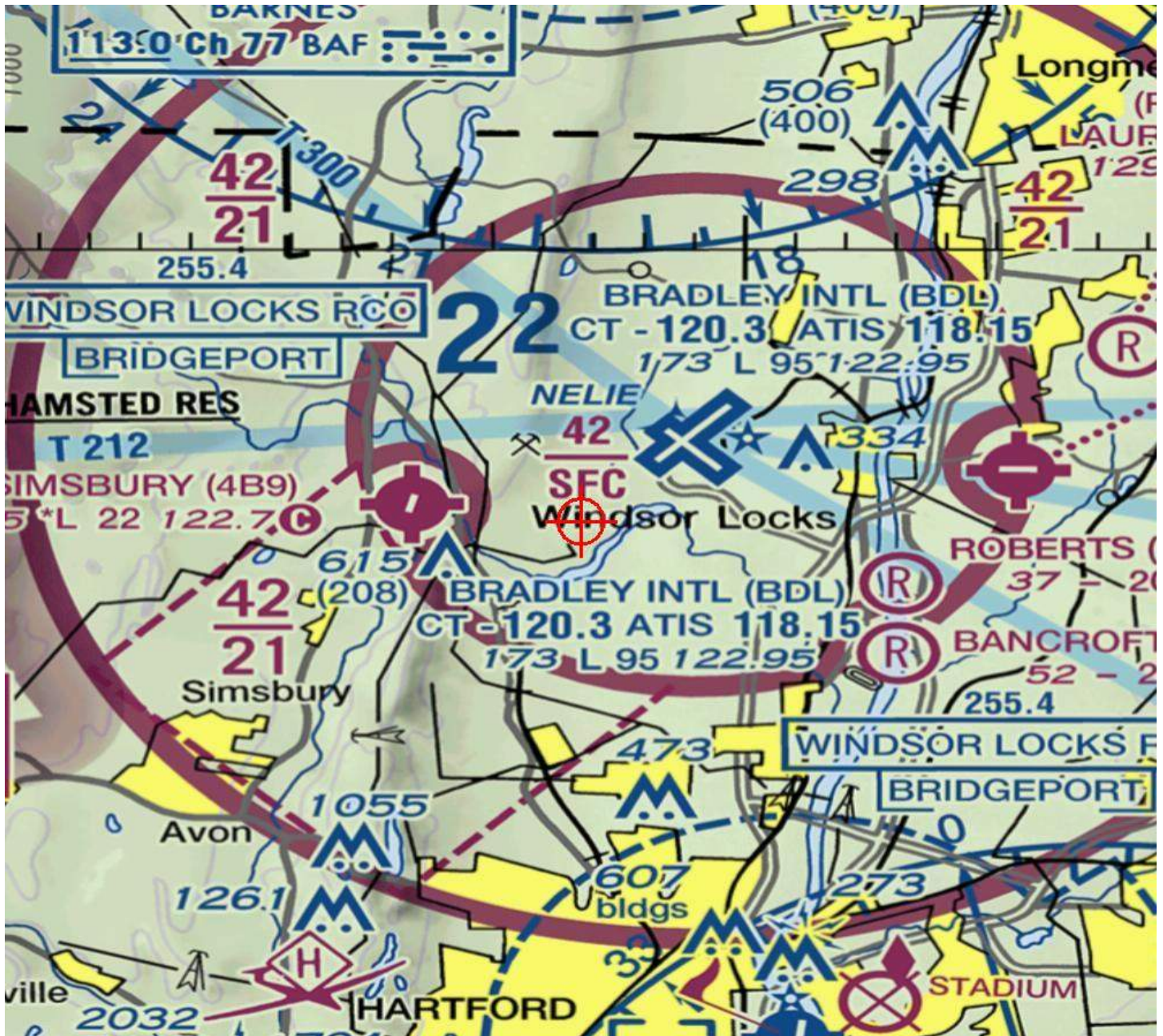
If we can be of further assistance, please contact our office at (404) 305-6582, or Stephanie.Kimmel@faa.gov. On any future correspondence concerning this matter, please refer to Aeronautical Study Number 2022-ANE-494-OE.

Signature Control No: 508809225-517738432

(DNE)

Stephanie Kimmel
Specialist

Attachment(s)
Map(s)





Mail Processing Center
 Federal Aviation Administration
 Southwest Regional Office
 Obstruction Evaluation Group
 10101 Hillwood Parkway
 Fort Worth, TX 76177

Aeronautical Study No.
 2022-ANE-495-OE

Issued Date: 03/14/2022

Bradley J. Parsons, PE, PMP
 Verogy
 150 Trumbull Street, 4th Floor
 Hartford, CT 06103

**** DETERMINATION OF NO HAZARD TO AIR NAVIGATION ****

The Federal Aviation Administration has conducted an aeronautical study under the provisions of 49 U.S.C., Section 44718 and if applicable Title 14 of the Code of Federal Regulations, part 77, concerning:

Structure:	Building Point 4
Location:	Windsor, CT
Latitude:	41-54-38.09N NAD 83
Longitude:	72-43-20.78W
Heights:	182 feet site elevation (SE)
	47 feet above ground level (AGL)
	229 feet above mean sea level (AMSL)

This aeronautical study revealed that the structure does not exceed obstruction standards and would not be a hazard to air navigation provided the following condition(s), if any, is(are) met:

It is required that FAA Form 7460-2, Notice of Actual Construction or Alteration, be e-filed any time the project is abandoned or:

- At least 10 days prior to start of construction (7460-2, Part 1)
- Within 5 days after the construction reaches its greatest height (7460-2, Part 2)

As a result of this structure being critical to flight safety, it is required that the FAA be kept apprised as to the status of the project. Failure to respond to periodic FAA inquiries could invalidate this determination.

This aeronautical study included evaluation of a structure that exists at this time. Action will be taken to ensure aeronautical charts are updated to reflect the most current coordinates, elevation and height as indicated in the case description.

Based on this evaluation, marking and lighting are not necessary for aviation safety. However, if marking/lighting are accomplished on a voluntary basis, we recommend it be installed in accordance with FAA Advisory circular 70/7460-1 M.

This determination expires on 09/14/2023 unless:

- (a) the construction is started (not necessarily completed) and FAA Form 7460-2, Notice of Actual Construction or Alteration, is received by this office.
- (b) extended, revised, or terminated by the issuing office.
- (c) the construction is subject to the licensing authority of the Federal Communications Commission (FCC) and an application for a construction permit has been filed, as required by the FCC, within 6 months of the date of this determination. In such case, the determination expires on the date prescribed by the FCC for completion of construction, or the date the FCC denies the application.

NOTE: REQUEST FOR EXTENSION OF THE EFFECTIVE PERIOD OF THIS DETERMINATION MUST BE E-FILED AT LEAST 15 DAYS PRIOR TO THE EXPIRATION DATE. AFTER RE-EVALUATION OF CURRENT OPERATIONS IN THE AREA OF THE STRUCTURE TO DETERMINE THAT NO SIGNIFICANT AERONAUTICAL CHANGES HAVE OCCURRED, YOUR DETERMINATION MAY BE ELIGIBLE FOR ONE EXTENSION OF THE EFFECTIVE PERIOD.

This determination is based, in part, on the foregoing description which includes specific coordinates, heights, frequency(ies) and power. Any changes in coordinates, heights, and frequencies or use of greater power, except those frequencies specified in the Colo Void Clause Coalition; Antenna System Co-Location; Voluntary Best Practices, effective 21 Nov 2007, will void this determination. Any future construction or alteration, including increase to heights, power, or the addition of other transmitters, requires separate notice to the FAA. This determination includes all previously filed frequencies and power for this structure.

If construction or alteration is dismantled or destroyed, you must submit notice to the FAA within 5 days after the construction or alteration is dismantled or destroyed.

This determination does include temporary construction equipment such as cranes, derricks, etc., which may be used during actual construction of the structure. However, this equipment shall not exceed the overall heights as indicated above. Equipment which has a height greater than the studied structure requires separate notice to the FAA.

This determination concerns the effect of this structure on the safe and efficient use of navigable airspace by aircraft and does not relieve the sponsor of compliance responsibilities relating to any law, ordinance, or regulation of any Federal, State, or local government body.

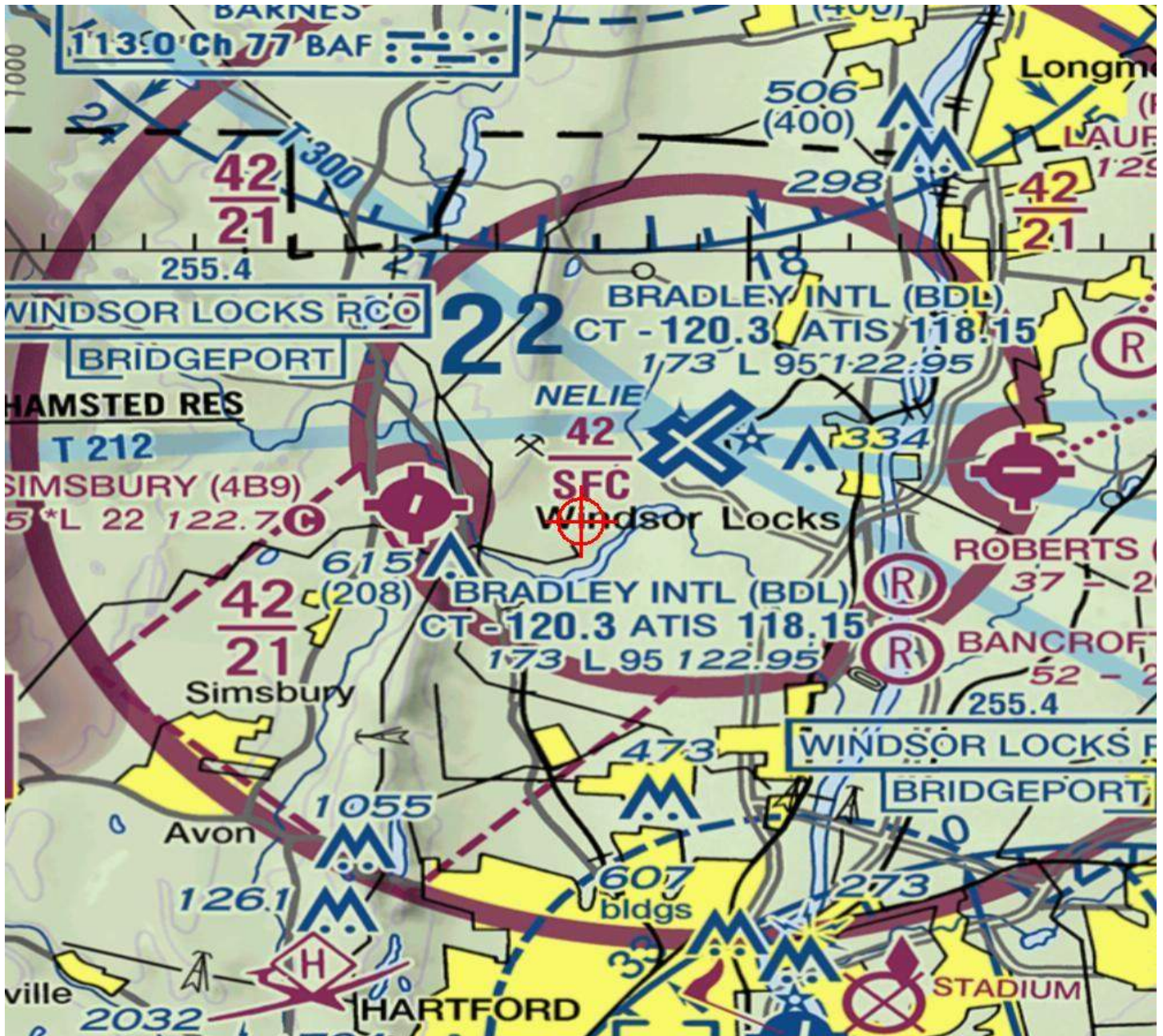
If we can be of further assistance, please contact our office at (404) 305-6582, or Stephanie.Kimmel@faa.gov. On any future correspondence concerning this matter, please refer to Aeronautical Study Number 2022-ANE-495-OE.

Signature Control No: 508809226-517738431

(DNE)

Stephanie Kimmel
Specialist

Attachment(s)
Map(s)





Mail Processing Center
 Federal Aviation Administration
 Southwest Regional Office
 Obstruction Evaluation Group
 10101 Hillwood Parkway
 Fort Worth, TX 76177

Aeronautical Study No.
 2022-ANE-496-OE

Issued Date: 03/14/2022

Bradley J. Parsons, PE, PMP
 Verogy
 150 Trumbull Street, 4th Floor
 Hartford, CT 06103

**** DETERMINATION OF NO HAZARD TO AIR NAVIGATION ****

The Federal Aviation Administration has conducted an aeronautical study under the provisions of 49 U.S.C., Section 44718 and if applicable Title 14 of the Code of Federal Regulations, part 77, concerning:

Structure:	Building Point 5
Location:	Windsor, CT
Latitude:	41-54-38.95N NAD 83
Longitude:	72-43-20.42W
Heights:	182 feet site elevation (SE)
	47 feet above ground level (AGL)
	229 feet above mean sea level (AMSL)

This aeronautical study revealed that the structure does not exceed obstruction standards and would not be a hazard to air navigation provided the following condition(s), if any, is(are) met:

It is required that FAA Form 7460-2, Notice of Actual Construction or Alteration, be e-filed any time the project is abandoned or:

- At least 10 days prior to start of construction (7460-2, Part 1)
- Within 5 days after the construction reaches its greatest height (7460-2, Part 2)

As a result of this structure being critical to flight safety, it is required that the FAA be kept apprised as to the status of the project. Failure to respond to periodic FAA inquiries could invalidate this determination.

This aeronautical study included evaluation of a structure that exists at this time. Action will be taken to ensure aeronautical charts are updated to reflect the most current coordinates, elevation and height as indicated in the case description.

Based on this evaluation, marking and lighting are not necessary for aviation safety. However, if marking/lighting are accomplished on a voluntary basis, we recommend it be installed in accordance with FAA Advisory circular 70/7460-1 M.

This determination expires on 09/14/2023 unless:

- (a) the construction is started (not necessarily completed) and FAA Form 7460-2, Notice of Actual Construction or Alteration, is received by this office.
- (b) extended, revised, or terminated by the issuing office.
- (c) the construction is subject to the licensing authority of the Federal Communications Commission (FCC) and an application for a construction permit has been filed, as required by the FCC, within 6 months of the date of this determination. In such case, the determination expires on the date prescribed by the FCC for completion of construction, or the date the FCC denies the application.

NOTE: REQUEST FOR EXTENSION OF THE EFFECTIVE PERIOD OF THIS DETERMINATION MUST BE E-FILED AT LEAST 15 DAYS PRIOR TO THE EXPIRATION DATE. AFTER RE-EVALUATION OF CURRENT OPERATIONS IN THE AREA OF THE STRUCTURE TO DETERMINE THAT NO SIGNIFICANT AERONAUTICAL CHANGES HAVE OCCURRED, YOUR DETERMINATION MAY BE ELIGIBLE FOR ONE EXTENSION OF THE EFFECTIVE PERIOD.

This determination is based, in part, on the foregoing description which includes specific coordinates, heights, frequency(ies) and power. Any changes in coordinates, heights, and frequencies or use of greater power, except those frequencies specified in the Colo Void Clause Coalition; Antenna System Co-Location; Voluntary Best Practices, effective 21 Nov 2007, will void this determination. Any future construction or alteration, including increase to heights, power, or the addition of other transmitters, requires separate notice to the FAA. This determination includes all previously filed frequencies and power for this structure.

If construction or alteration is dismantled or destroyed, you must submit notice to the FAA within 5 days after the construction or alteration is dismantled or destroyed.

This determination does include temporary construction equipment such as cranes, derricks, etc., which may be used during actual construction of the structure. However, this equipment shall not exceed the overall heights as indicated above. Equipment which has a height greater than the studied structure requires separate notice to the FAA.

This determination concerns the effect of this structure on the safe and efficient use of navigable airspace by aircraft and does not relieve the sponsor of compliance responsibilities relating to any law, ordinance, or regulation of any Federal, State, or local government body.

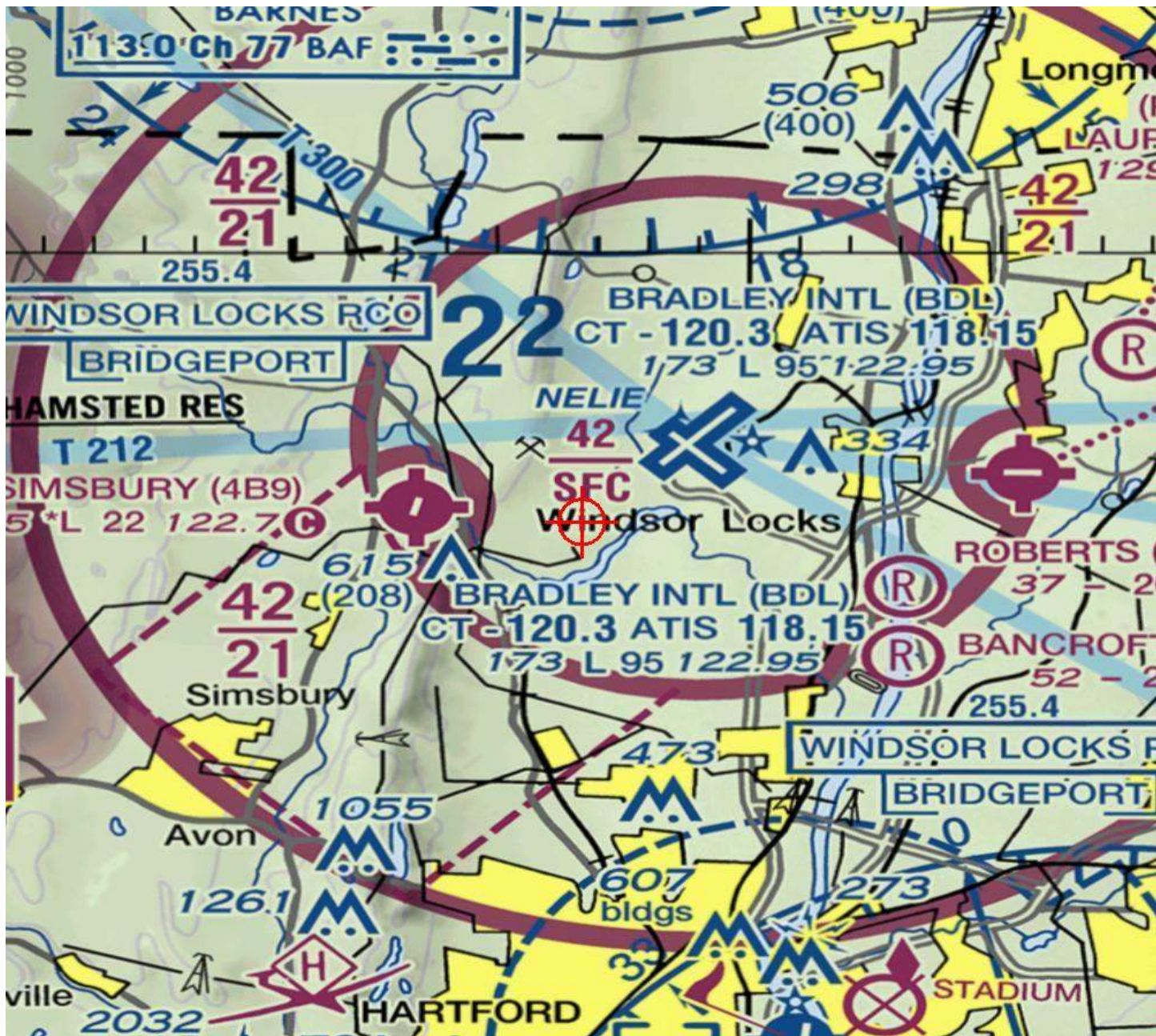
If we can be of further assistance, please contact our office at (404) 305-6582, or Stephanie.Kimmel@faa.gov. On any future correspondence concerning this matter, please refer to Aeronautical Study Number 2022-ANE-496-OE.

Signature Control No: 508809227-517738430

(DNE)

Stephanie Kimmel
Specialist

Attachment(s)
Map(s)





Mail Processing Center
 Federal Aviation Administration
 Southwest Regional Office
 Obstruction Evaluation Group
 10101 Hillwood Parkway
 Fort Worth, TX 76177

Aeronautical Study No.
 2022-ANE-497-OE

Issued Date: 03/14/2022

Bradley J. Parsons, PE, PMP
 Verogy
 150 Trumbull Street, 4th Floor
 Hartford, CT 06103

**** DETERMINATION OF NO HAZARD TO AIR NAVIGATION ****

The Federal Aviation Administration has conducted an aeronautical study under the provisions of 49 U.S.C., Section 44718 and if applicable Title 14 of the Code of Federal Regulations, part 77, concerning:

Structure:	Building Point 6
Location:	Windsor, CT
Latitude:	41-54-39.30N NAD 83
Longitude:	72-43-22.15W
Heights:	181 feet site elevation (SE)
	47 feet above ground level (AGL)
	228 feet above mean sea level (AMSL)

This aeronautical study revealed that the structure does not exceed obstruction standards and would not be a hazard to air navigation provided the following condition(s), if any, is(are) met:

It is required that FAA Form 7460-2, Notice of Actual Construction or Alteration, be e-filed any time the project is abandoned or:

- At least 10 days prior to start of construction (7460-2, Part 1)
- Within 5 days after the construction reaches its greatest height (7460-2, Part 2)

As a result of this structure being critical to flight safety, it is required that the FAA be kept apprised as to the status of the project. Failure to respond to periodic FAA inquiries could invalidate this determination.

This aeronautical study included evaluation of a structure that exists at this time. Action will be taken to ensure aeronautical charts are updated to reflect the most current coordinates, elevation and height as indicated in the case description.

Based on this evaluation, marking and lighting are not necessary for aviation safety. However, if marking/lighting are accomplished on a voluntary basis, we recommend it be installed in accordance with FAA Advisory circular 70/7460-1 M.

This determination expires on 09/14/2023 unless:

- (a) the construction is started (not necessarily completed) and FAA Form 7460-2, Notice of Actual Construction or Alteration, is received by this office.
- (b) extended, revised, or terminated by the issuing office.
- (c) the construction is subject to the licensing authority of the Federal Communications Commission (FCC) and an application for a construction permit has been filed, as required by the FCC, within 6 months of the date of this determination. In such case, the determination expires on the date prescribed by the FCC for completion of construction, or the date the FCC denies the application.

NOTE: REQUEST FOR EXTENSION OF THE EFFECTIVE PERIOD OF THIS DETERMINATION MUST BE E-FILED AT LEAST 15 DAYS PRIOR TO THE EXPIRATION DATE. AFTER RE-EVALUATION OF CURRENT OPERATIONS IN THE AREA OF THE STRUCTURE TO DETERMINE THAT NO SIGNIFICANT AERONAUTICAL CHANGES HAVE OCCURRED, YOUR DETERMINATION MAY BE ELIGIBLE FOR ONE EXTENSION OF THE EFFECTIVE PERIOD.

This determination is based, in part, on the foregoing description which includes specific coordinates, heights, frequency(ies) and power. Any changes in coordinates, heights, and frequencies or use of greater power, except those frequencies specified in the Colo Void Clause Coalition; Antenna System Co-Location; Voluntary Best Practices, effective 21 Nov 2007, will void this determination. Any future construction or alteration, including increase to heights, power, or the addition of other transmitters, requires separate notice to the FAA. This determination includes all previously filed frequencies and power for this structure.

If construction or alteration is dismantled or destroyed, you must submit notice to the FAA within 5 days after the construction or alteration is dismantled or destroyed.

This determination does include temporary construction equipment such as cranes, derricks, etc., which may be used during actual construction of the structure. However, this equipment shall not exceed the overall heights as indicated above. Equipment which has a height greater than the studied structure requires separate notice to the FAA.

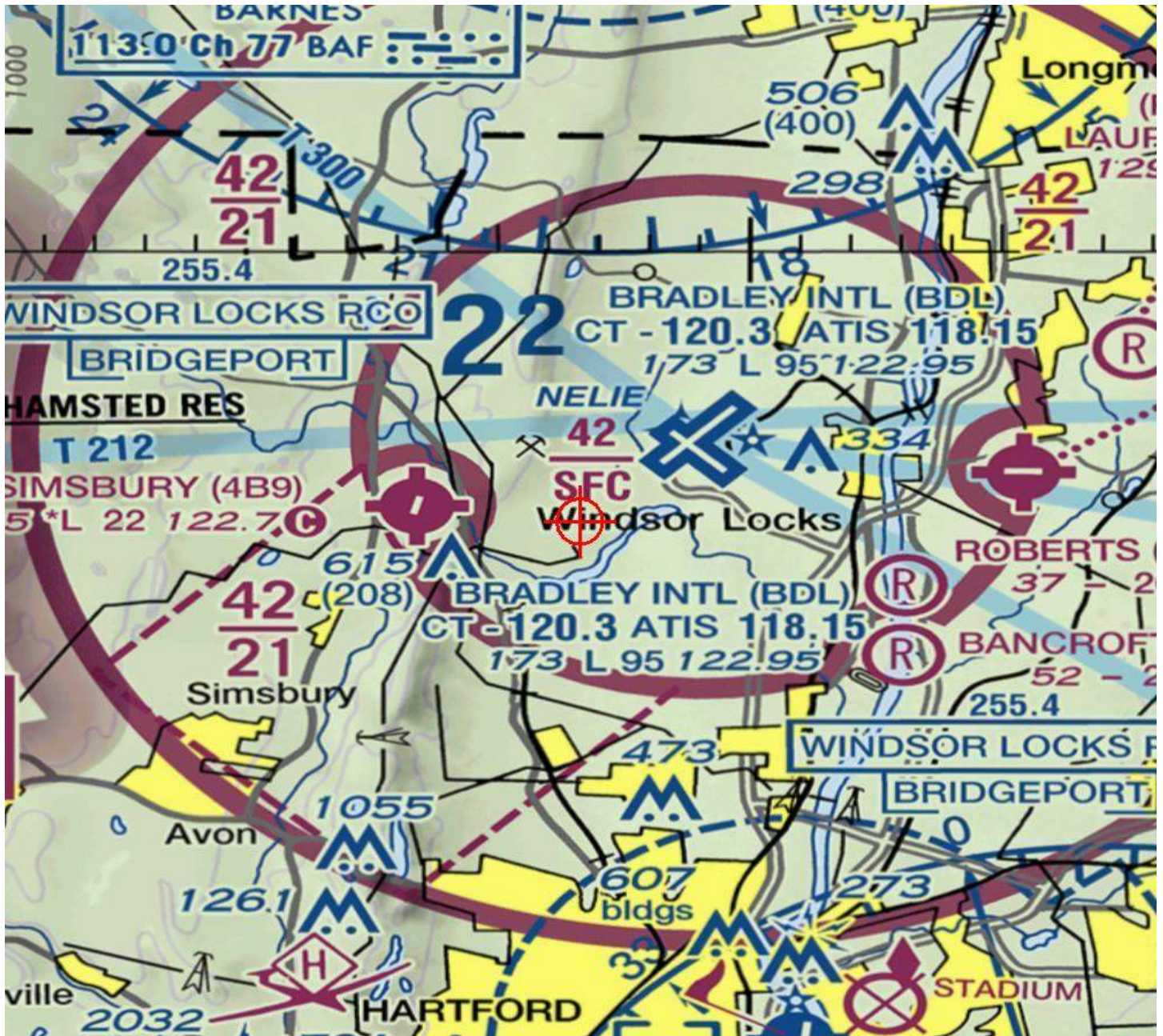
This determination concerns the effect of this structure on the safe and efficient use of navigable airspace by aircraft and does not relieve the sponsor of compliance responsibilities relating to any law, ordinance, or regulation of any Federal, State, or local government body.

If we can be of further assistance, please contact our office at (404) 305-6582, or Stephanie.Kimmel@faa.gov. On any future correspondence concerning this matter, please refer to Aeronautical Study Number 2022-ANE-497-OE.

Signature Control No: 508809229-517738427
Stephanie Kimmel
Specialist

(DNE)

Attachment(s)
Map(s)





Mail Processing Center
Federal Aviation Administration
Southwest Regional Office
Obstruction Evaluation Group
10101 Hillwood Parkway
Fort Worth, TX 76177

Aeronautical Study No.
2022-ANE-486-OE

Issued Date: 03/14/2022

Bradley J. Parsons, PE, PMP
Verogy
150 Trumbull Street, 4th Floor
Hartford, CT 06103

****DETERMINATION OF NO HAZARD TO AIR NAVIGATION FOR TEMPORARY STRUCTURE****

The Federal Aviation Administration has conducted an aeronautical study under the provisions of 49 U.S.C., Section 44718 and if applicable Title 14 of the Code of Federal Regulations, part 77, concerning:

Structure:	Crane Point 1
Location:	Windsor, CT
Latitude:	41-54-46.30N NAD 83
Longitude:	72-43-19.20W
Heights:	182 feet site elevation (SE) 65 feet above ground level (AGL) 247 feet above mean sea level (AMSL)

This aeronautical study revealed that the temporary structure does not exceed obstruction standards and would not be a hazard to air navigation provided the condition(s), if any, in this letter is (are) met:

****SEE ATTACHMENT FOR ADDITIONAL CONDITION(S) OR INFORMATION****

This determination is based, in part, on the foregoing description which includes specific coordinates, heights, frequency(ies) and power. Any changes in coordinates, heights and frequencies or use of greater power, except those frequencies specified in the Colo Void Clause Coalition; Antenna System Co-Location; Voluntary Best Practices, effective 21 Nov 2007, will void this determination. Any future construction or alteration, including increase to heights, power or the addition of other transmitters, requires separate notice to the FAA. This determination includes all previously filed frequencies and power for this structure.

This determination does include temporary construction equipment such as cranes, derricks, etc., which may be used during actual construction of a structure. However, this equipment shall not exceed the overall heights as indicated above. Equipment which has a height greater than the studied structure requires separate notice to the FAA.

This determination concerns the effect of this temporary structure on the safe and efficient use of navigable airspace by aircraft and does not relieve the sponsor of compliance responsibilities relating to any law, ordinance, or regulation of any Federal, State, or local government body.

A copy of this determination will be forwarded to the Federal Aviation Administration Flight Procedures Office if the structure is subject to the issuance of a Notice To Airman (NOTAM).

If you have any questions, please contact our office at (404) 305-6582, or Stephanie.Kimmel@faa.gov. On any future correspondence concerning this matter, please refer to Aeronautical Study Number 2022-ANE-486-OE

Signature Control No: 508802939-517740278

Stephanie Kimmel

Specialist

(TMP)

Additional Condition(s) or Information for ASN 2022-ANE-486-OE

Proposal: To construct and/or operate a(n) Crane to a height of 65 feet above ground level, 247 feet above mean sea level.

Location: The structure will be located 2.3 nautical miles southwest of BDL Airport reference point.

Part 77 Obstruction Standard(s) Exceeded and Aeronautical Impacts, if any:

Aeronautical study revealed that the temporary structure will not exceed any Part 77 obstruction standard. Aeronautical study confirmed that the temporary structure will have no effect on any existing or proposed arrival, departure or en route instrument/visual flight rules (IFR/VFR) operations or procedures. Additionally, aeronautical study confirmed that the temporary structure will have no physical or electromagnetic effect on the operation of air navigation and communications facilities and will not impact any airspace and routes used by the military. Based on this aeronautical study, the FAA finds that the temporary structure will have no adverse effect on air navigation and will not impact any aeronautical operations or procedures.

Based on this aeronautical study, the structure would not constitute a substantial adverse effect on aeronautical operations or procedures because it will be temporary. The temporary structure would not be considered a hazard to air navigation provided all of the conditions specified in this determination are strictly met.

As a condition to this Determination, the structure is to be marked/lighted in accordance with FAA Advisory circular 70/7460-1 M, Obstruction Marking and Lighting, marked-Chapters 3(Marked),14(Temporary),&15.

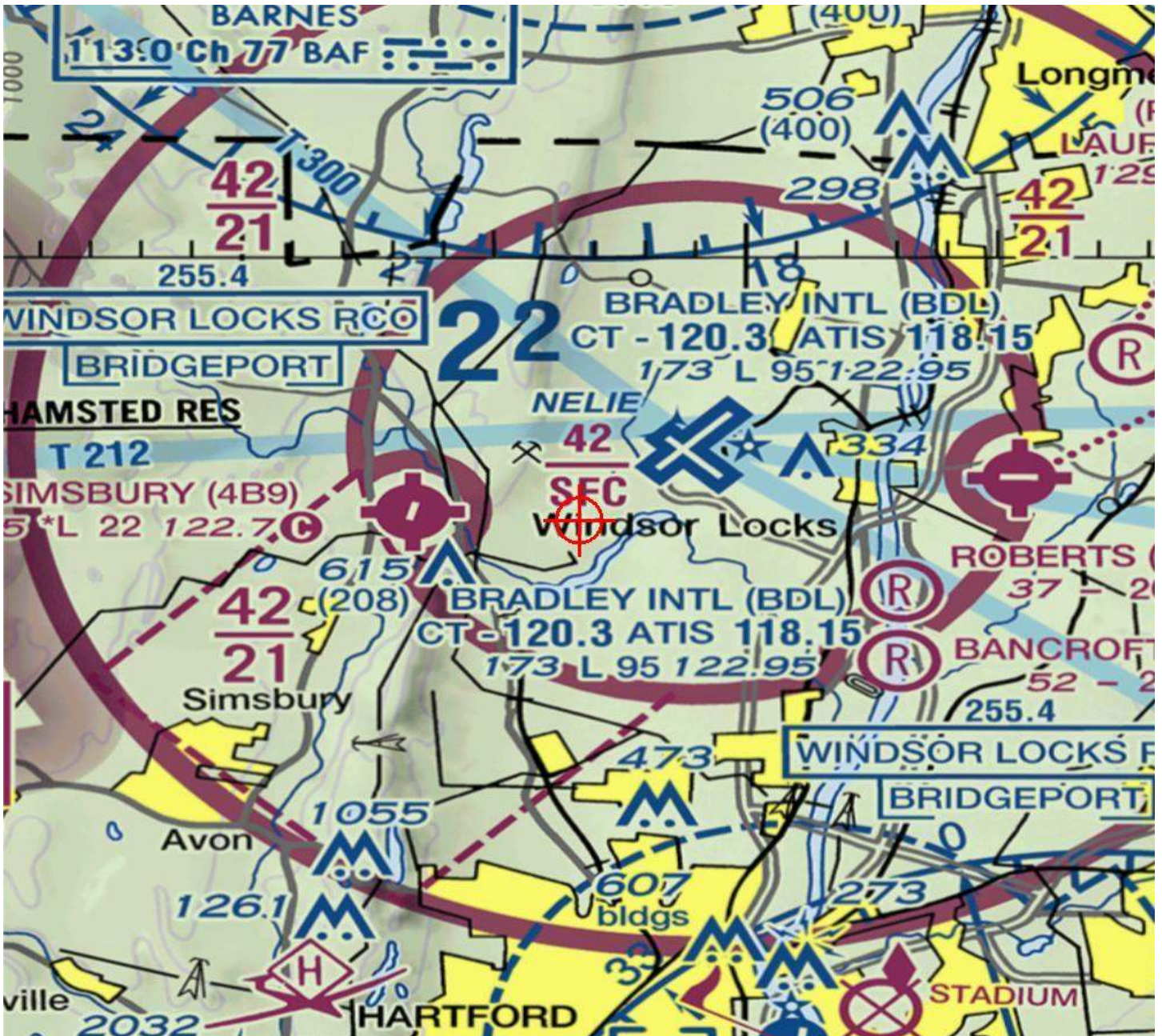
Any failure or malfunction that lasts more than thirty (30) minutes and affects a top light or flashing obstruction light, regardless of its position, should be reported immediately to (877) 487-6867 so a Notice to Airmen (NOTAM) can be issued. As soon as the normal operation is restored, notify the same number.

It is required that the manager of BRADLEY INTL, (860) 292-2003 be notified at least 3 business days prior to the temporary structure being erected and again when the structure is removed from the site.

It is required that the manager of BDL ATCT at 860-386-3541 be notified at least 3 business days prior to the temporary structure being erected and again when the structure is removed from the site. Additionally, please provide contact information for the onsite operator in the event that Air Traffic Control requires the temporary structure to be lowered immediately.

This determination expires on 09/14/2023 unless extended, revised, or terminated by the issuing office.

NOTE: REQUEST FOR EXTENSION OF THE EFFECTIVE PERIOD OF THIS DETERMINATION MUST BE E-FILED AT LEAST 15 DAYS PRIOR TO THE EXPIRATION DATE. AFTER RE-EVALUATION OF CURRENT OPERATIONS IN THE AREA OF THE STRUCTURE TO DETERMINE THAT NO SIGNIFICANT AERONAUTICAL CHANGES HAVE OCCURRED, YOUR DETERMINATION MAY BE ELIGIBLE FOR ONE EXTENSION OF THE EFFECTIVE PERIOD.





Mail Processing Center
Federal Aviation Administration
Southwest Regional Office
Obstruction Evaluation Group
10101 Hillwood Parkway
Fort Worth, TX 76177

Aeronautical Study No.
2022-ANE-487-OE

Issued Date: 03/14/2022

Bradley J. Parsons, PE, PMP
Verogy
150 Trumbull Street, 4th Floor
Hartford, CT 06103

****DETERMINATION OF NO HAZARD TO AIR NAVIGATION FOR TEMPORARY STRUCTURE****

The Federal Aviation Administration has conducted an aeronautical study under the provisions of 49 U.S.C., Section 44718 and if applicable Title 14 of the Code of Federal Regulations, part 77, concerning:

Structure:	Crane Point 2
Location:	Windsor, CT
Latitude:	41-54-44.93N NAD 83
Longitude:	72-43-12.90W
Heights:	184 feet site elevation (SE) 65 feet above ground level (AGL) 249 feet above mean sea level (AMSL)

This aeronautical study revealed that the temporary structure does not exceed obstruction standards and would not be a hazard to air navigation provided the condition(s), if any, in this letter is (are) met:

****SEE ATTACHMENT FOR ADDITIONAL CONDITION(S) OR INFORMATION****

This determination is based, in part, on the foregoing description which includes specific coordinates, heights, frequency(ies) and power. Any changes in coordinates, heights and frequencies or use of greater power, except those frequencies specified in the Colo Void Clause Coalition; Antenna System Co-Location; Voluntary Best Practices, effective 21 Nov 2007, will void this determination. Any future construction or alteration, including increase to heights, power or the addition of other transmitters, requires separate notice to the FAA. This determination includes all previously filed frequencies and power for this structure.

This determination does include temporary construction equipment such as cranes, derricks, etc., which may be used during actual construction of a structure. However, this equipment shall not exceed the overall heights as indicated above. Equipment which has a height greater than the studied structure requires separate notice to the FAA.

This determination concerns the effect of this temporary structure on the safe and efficient use of navigable airspace by aircraft and does not relieve the sponsor of compliance responsibilities relating to any law, ordinance, or regulation of any Federal, State, or local government body.

A copy of this determination will be forwarded to the Federal Aviation Administration Flight Procedures Office if the structure is subject to the issuance of a Notice To Airman (NOTAM).

If you have any questions, please contact our office at (404) 305-6582, or Stephanie.Kimmel@faa.gov. On any future correspondence concerning this matter, please refer to Aeronautical Study Number 2022-ANE-487-OE

Signature Control No: 508802940-517740277
Stephanie Kimmel
Specialist

(TMP)

Additional Condition(s) or Information for ASN 2022-ANE-487-OE

Proposal: To construct and/or operate a(n) Crane to a height of 65 feet above ground level, 249 feet above mean sea level.

Location: The structure will be located 2.26 nautical miles southwest of BDL Airport reference point.

Part 77 Obstruction Standard(s) Exceeded and Aeronautical Impacts, if any:

Aeronautical study revealed that the temporary structure will not exceed any Part 77 obstruction standard. Aeronautical study confirmed that the temporary structure will have no effect on any existing or proposed arrival, departure or en route instrument/visual flight rules (IFR/VFR) operations or procedures. Additionally, aeronautical study confirmed that the temporary structure will have no physical or electromagnetic effect on the operation of air navigation and communications facilities and will not impact any airspace and routes used by the military. Based on this aeronautical study, the FAA finds that the temporary structure will have no adverse effect on air navigation and will not impact any aeronautical operations or procedures.

Based on this aeronautical study, the structure would not constitute a substantial adverse effect on aeronautical operations or procedures because it will be temporary. The temporary structure would not be considered a hazard to air navigation provided all of the conditions specified in this determination are strictly met.

As a condition to this Determination, the structure is to be marked/lighted in accordance with FAA Advisory circular 70/7460-1 M, Obstruction Marking and Lighting, marked-Chapters 3(Marked),14(Temporary),&15.

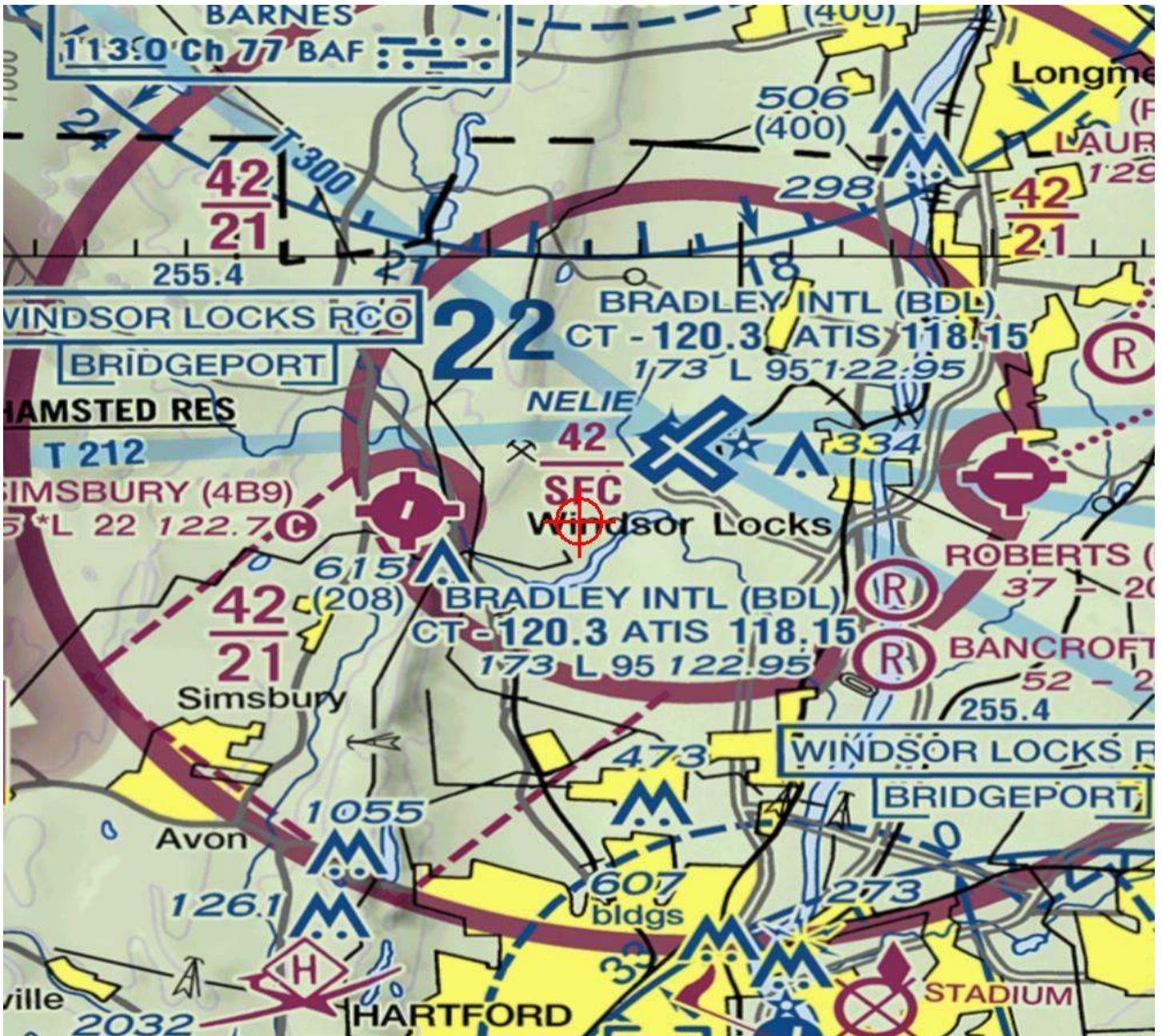
Any failure or malfunction that lasts more than thirty (30) minutes and affects a top light or flashing obstruction light, regardless of its position, should be reported immediately to (877) 487-6867 so a Notice to Airmen (NOTAM) can be issued. As soon as the normal operation is restored, notify the same number.

It is required that the manager of BRADLEY INTL, (860) 292-2003 be notified at least 3 business days prior to the temporary structure being erected and again when the structure is removed from the site.

It is required that the manager of BDL ATCT at 860-386-3541 be notified at least 3 business days prior to the temporary structure being erected and again when the structure is removed from the site. Additionally, please provide contact information for the onsite operator in the event that Air Traffic Control requires the temporary structure to be lowered immediately.

This determination expires on 09/14/2023 unless extended, revised, or terminated by the issuing office.

NOTE: REQUEST FOR EXTENSION OF THE EFFECTIVE PERIOD OF THIS DETERMINATION MUST BE E-FILED AT LEAST 15 DAYS PRIOR TO THE EXPIRATION DATE. AFTER RE-EVALUATION OF CURRENT OPERATIONS IN THE AREA OF THE STRUCTURE TO DETERMINE THAT NO SIGNIFICANT AERONAUTICAL CHANGES HAVE OCCURRED, YOUR DETERMINATION MAY BE ELIGIBLE FOR ONE EXTENSION OF THE EFFECTIVE PERIOD.





Mail Processing Center
Federal Aviation Administration
Southwest Regional Office
Obstruction Evaluation Group
10101 Hillwood Parkway
Fort Worth, TX 76177

Aeronautical Study No.
2022-ANE-488-OE

Issued Date: 03/14/2022

Bradley J. Parsons, PE, PMP
Verogy
150 Trumbull Street, 4th Floor
Hartford, CT 06103

****DETERMINATION OF NO HAZARD TO AIR NAVIGATION FOR TEMPORARY STRUCTURE****

The Federal Aviation Administration has conducted an aeronautical study under the provisions of 49 U.S.C., Section 44718 and if applicable Title 14 of the Code of Federal Regulations, part 77, concerning:

Structure:	Crane Point 3
Location:	Windsor, CT
Latitude:	41-54-37.04N NAD 83
Longitude:	72-43-16.10W
Heights:	184 feet site elevation (SE) 65 feet above ground level (AGL) 249 feet above mean sea level (AMSL)

This aeronautical study revealed that the temporary structure does not exceed obstruction standards and would not be a hazard to air navigation provided the condition(s), if any, in this letter is (are) met:

****SEE ATTACHMENT FOR ADDITIONAL CONDITION(S) OR INFORMATION****

This determination is based, in part, on the foregoing description which includes specific coordinates, heights, frequency(ies) and power. Any changes in coordinates, heights and frequencies or use of greater power, except those frequencies specified in the Colo Void Clause Coalition; Antenna System Co-Location; Voluntary Best Practices, effective 21 Nov 2007, will void this determination. Any future construction or alteration, including increase to heights, power or the addition of other transmitters, requires separate notice to the FAA. This determination includes all previously filed frequencies and power for this structure.

This determination does include temporary construction equipment such as cranes, derricks, etc., which may be used during actual construction of a structure. However, this equipment shall not exceed the overall heights as indicated above. Equipment which has a height greater than the studied structure requires separate notice to the FAA.

This determination concerns the effect of this temporary structure on the safe and efficient use of navigable airspace by aircraft and does not relieve the sponsor of compliance responsibilities relating to any law, ordinance, or regulation of any Federal, State, or local government body.

A copy of this determination will be forwarded to the Federal Aviation Administration Flight Procedures Office if the structure is subject to the issuance of a Notice To Airman (NOTAM).

If you have any questions, please contact our office at (404) 305-6582, or Stephanie.Kimmel@faa.gov. On any future correspondence concerning this matter, please refer to Aeronautical Study Number 2022-ANE-488-OE

Signature Control No: 508802941-517740274

Stephanie Kimmel

Specialist

(TMP)

Additional Condition(s) or Information for ASN 2022-ANE-488-OE

Proposal: To construct and/or operate a(n) Crane to a height of 65 feet above ground level, 249 feet above mean sea level.

Location: The structure will be located 2.39 nautical miles southwest of BDL Airport reference point.

Part 77 Obstruction Standard(s) Exceeded and Aeronautical Impacts, if any:

Aeronautical study revealed that the temporary structure will not exceed any Part 77 obstruction standard. Aeronautical study confirmed that the temporary structure will have no effect on any existing or proposed arrival, departure or en route instrument/visual flight rules (IFR/VFR) operations or procedures. Additionally, aeronautical study confirmed that the temporary structure will have no physical or electromagnetic effect on the operation of air navigation and communications facilities and will not impact any airspace and routes used by the military. Based on this aeronautical study, the FAA finds that the temporary structure will have no adverse effect on air navigation and will not impact any aeronautical operations or procedures.

Based on this aeronautical study, the structure would not constitute a substantial adverse effect on aeronautical operations or procedures because it will be temporary. The temporary structure would not be considered a hazard to air navigation provided all of the conditions specified in this determination are strictly met.

As a condition to this Determination, the structure is to be marked/lighted in accordance with FAA Advisory circular 70/7460-1 M, Obstruction Marking and Lighting, marked-Chapters 3(Marked),14(Temporary),&15.

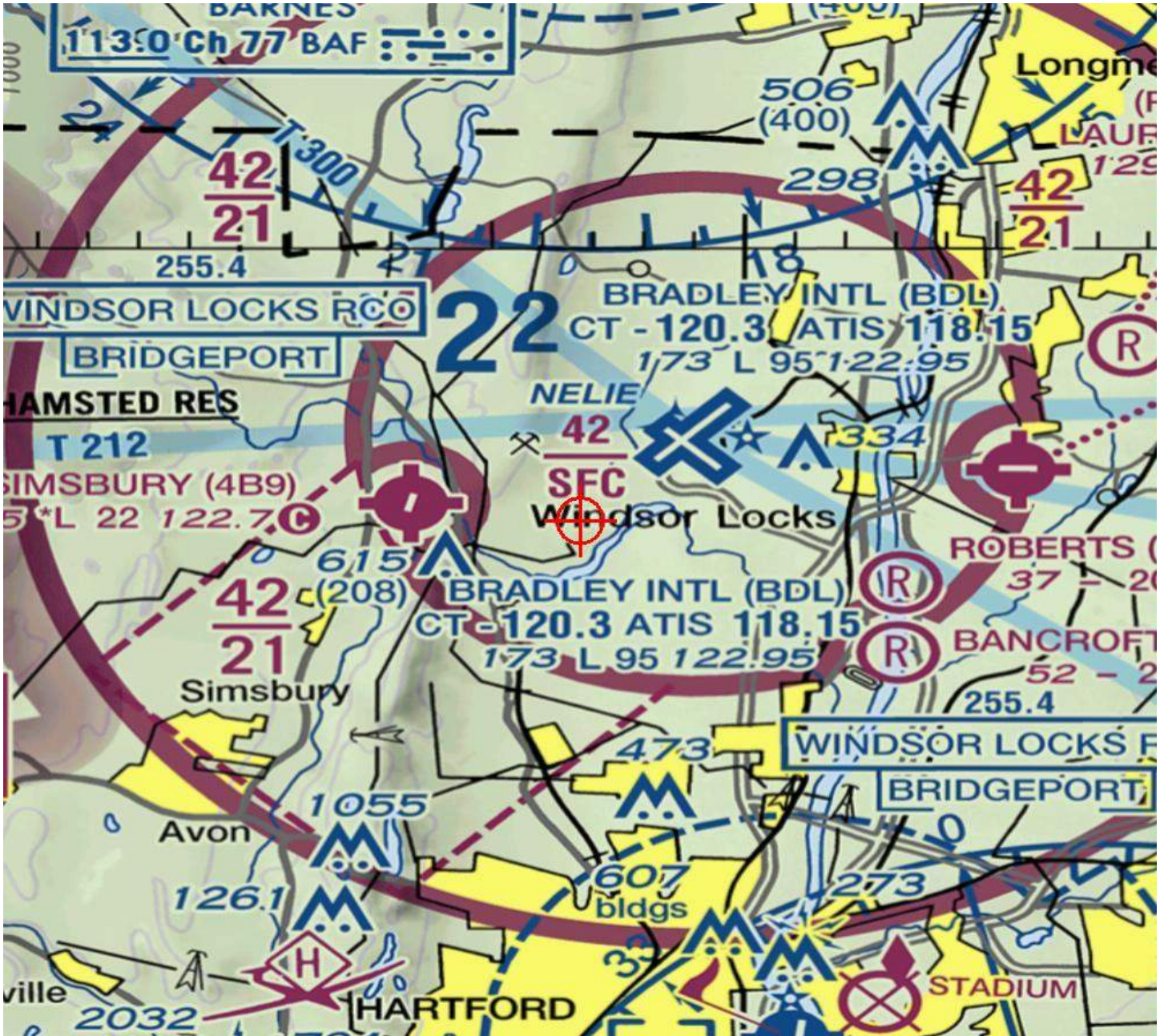
Any failure or malfunction that lasts more than thirty (30) minutes and affects a top light or flashing obstruction light, regardless of its position, should be reported immediately to (877) 487-6867 so a Notice to Airmen (NOTAM) can be issued. As soon as the normal operation is restored, notify the same number.

It is required that the manager of BRADLEY INTL, (860) 292-2003 be notified at least 3 business days prior to the temporary structure being erected and again when the structure is removed from the site.

It is required that the manager of BDL ATCT at 860-386-3541 be notified at least 3 business days prior to the temporary structure being erected and again when the structure is removed from the site. Additionally, please provide contact information for the onsite operator in the event that Air Traffic Control requires the temporary structure to be lowered immediately.

This determination expires on 09/14/2023 unless extended, revised, or terminated by the issuing office.

NOTE: REQUEST FOR EXTENSION OF THE EFFECTIVE PERIOD OF THIS DETERMINATION MUST BE E-FILED AT LEAST 15 DAYS PRIOR TO THE EXPIRATION DATE. AFTER RE-EVALUATION OF CURRENT OPERATIONS IN THE AREA OF THE STRUCTURE TO DETERMINE THAT NO SIGNIFICANT AERONAUTICAL CHANGES HAVE OCCURRED, YOUR DETERMINATION MAY BE ELIGIBLE FOR ONE EXTENSION OF THE EFFECTIVE PERIOD.





Mail Processing Center
Federal Aviation Administration
Southwest Regional Office
Obstruction Evaluation Group
10101 Hillwood Parkway
Fort Worth, TX 76177

Aeronautical Study No.
2022-ANE-489-OE

Issued Date: 03/14/2022

Bradley J. Parsons, PE, PMP
Verogy
150 Trumbull Street, 4th Floor
Hartford, CT 06103

****DETERMINATION OF NO HAZARD TO AIR NAVIGATION FOR TEMPORARY STRUCTURE****

The Federal Aviation Administration has conducted an aeronautical study under the provisions of 49 U.S.C., Section 44718 and if applicable Title 14 of the Code of Federal Regulations, part 77, concerning:

Structure:	Crane Point 4
Location:	Windsor, CT
Latitude:	41-54-38.09N NAD 83
Longitude:	72-43-20.78W
Heights:	182 feet site elevation (SE) 65 feet above ground level (AGL) 247 feet above mean sea level (AMSL)

This aeronautical study revealed that the temporary structure does not exceed obstruction standards and would not be a hazard to air navigation provided the condition(s), if any, in this letter is (are) met:

****SEE ATTACHMENT FOR ADDITIONAL CONDITION(S) OR INFORMATION****

This determination is based, in part, on the foregoing description which includes specific coordinates, heights, frequency(ies) and power. Any changes in coordinates, heights and frequencies or use of greater power, except those frequencies specified in the Colo Void Clause Coalition; Antenna System Co-Location; Voluntary Best Practices, effective 21 Nov 2007, will void this determination. Any future construction or alteration, including increase to heights, power or the addition of other transmitters, requires separate notice to the FAA. This determination includes all previously filed frequencies and power for this structure.

This determination does include temporary construction equipment such as cranes, derricks, etc., which may be used during actual construction of a structure. However, this equipment shall not exceed the overall heights as indicated above. Equipment which has a height greater than the studied structure requires separate notice to the FAA.

This determination concerns the effect of this temporary structure on the safe and efficient use of navigable airspace by aircraft and does not relieve the sponsor of compliance responsibilities relating to any law, ordinance, or regulation of any Federal, State, or local government body.

A copy of this determination will be forwarded to the Federal Aviation Administration Flight Procedures Office if the structure is subject to the issuance of a Notice To Airman (NOTAM).

If you have any questions, please contact our office at (404) 305-6582, or Stephanie.Kimmel@faa.gov. On any future correspondence concerning this matter, please refer to Aeronautical Study Number 2022-ANE-489-OE

Signature Control No: 508802942-517740275

(TMP)

Stephanie Kimmel

Specialist

Additional Condition(s) or Information for ASN 2022-ANE-489-OE

Proposal: To construct and/or operate a(n) Crane to a height of 65 feet above ground level, 247 feet above mean sea level.

Location: The structure will be located 2.41 nautical miles southwest of BDL Airport reference point.

Part 77 Obstruction Standard(s) Exceeded and Aeronautical Impacts, if any:

Aeronautical study revealed that the temporary structure will not exceed any Part 77 obstruction standard. Aeronautical study confirmed that the temporary structure will have no effect on any existing or proposed arrival, departure or en route instrument/visual flight rules (IFR/VFR) operations or procedures. Additionally, aeronautical study confirmed that the temporary structure will have no physical or electromagnetic effect on the operation of air navigation and communications facilities and will not impact any airspace and routes used by the military. Based on this aeronautical study, the FAA finds that the temporary structure will have no adverse effect on air navigation and will not impact any aeronautical operations or procedures.

Based on this aeronautical study, the structure would not constitute a substantial adverse effect on aeronautical operations or procedures because it will be temporary. The temporary structure would not be considered a hazard to air navigation provided all of the conditions specified in this determination are strictly met.

As a condition to this Determination, the structure is to be marked/lighted in accordance with FAA Advisory circular 70/7460-1 M, Obstruction Marking and Lighting, marked-Chapters 3(Marked),14(Temporary),&15.

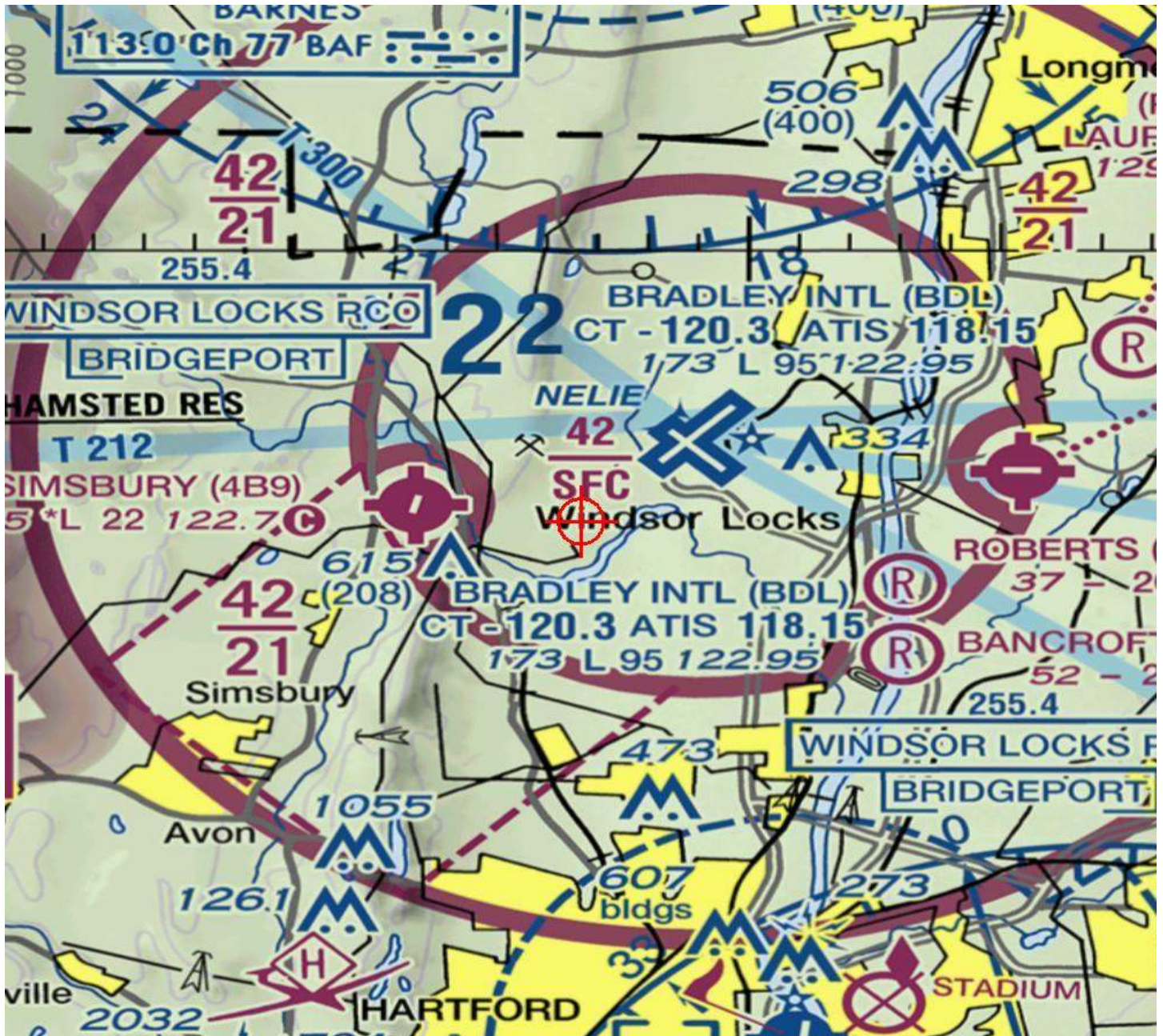
Any failure or malfunction that lasts more than thirty (30) minutes and affects a top light or flashing obstruction light, regardless of its position, should be reported immediately to (877) 487-6867 so a Notice to Airmen (NOTAM) can be issued. As soon as the normal operation is restored, notify the same number.

It is required that the manager of BRADLEY INTL, (860) 292-2003 be notified at least 3 business days prior to the temporary structure being erected and again when the structure is removed from the site.

It is required that the manager of BDL ATCT at 860-386-3541 be notified at least 3 business days prior to the temporary structure being erected and again when the structure is removed from the site. Additionally, please provide contact information for the onsite operator in the event that Air Traffic Control requires the temporary structure to be lowered immediately.

This determination expires on 09/14/2023 unless extended, revised, or terminated by the issuing office.

NOTE: REQUEST FOR EXTENSION OF THE EFFECTIVE PERIOD OF THIS DETERMINATION MUST BE E-FILED AT LEAST 15 DAYS PRIOR TO THE EXPIRATION DATE. AFTER RE-EVALUATION OF CURRENT OPERATIONS IN THE AREA OF THE STRUCTURE TO DETERMINE THAT NO SIGNIFICANT AERONAUTICAL CHANGES HAVE OCCURRED, YOUR DETERMINATION MAY BE ELIGIBLE FOR ONE EXTENSION OF THE EFFECTIVE PERIOD.





Mail Processing Center
Federal Aviation Administration
Southwest Regional Office
Obstruction Evaluation Group
10101 Hillwood Parkway
Fort Worth, TX 76177

Aeronautical Study No.
2022-ANE-490-OE

Issued Date: 03/14/2022

Bradley J. Parsons, PE, PMP
Verogy
150 Trumbull Street, 4th Floor
Hartford, CT 06103

****DETERMINATION OF NO HAZARD TO AIR NAVIGATION FOR TEMPORARY STRUCTURE****

The Federal Aviation Administration has conducted an aeronautical study under the provisions of 49 U.S.C., Section 44718 and if applicable Title 14 of the Code of Federal Regulations, part 77, concerning:

Structure:	Crane Point 5
Location:	Windsor, CT
Latitude:	41-54-38.95N NAD 83
Longitude:	72-43-20.42W
Heights:	182 feet site elevation (SE) 65 feet above ground level (AGL) 247 feet above mean sea level (AMSL)

This aeronautical study revealed that the temporary structure does not exceed obstruction standards and would not be a hazard to air navigation provided the condition(s), if any, in this letter is (are) met:

****SEE ATTACHMENT FOR ADDITIONAL CONDITION(S) OR INFORMATION****

This determination is based, in part, on the foregoing description which includes specific coordinates, heights, frequency(ies) and power. Any changes in coordinates, heights and frequencies or use of greater power, except those frequencies specified in the Colo Void Clause Coalition; Antenna System Co-Location; Voluntary Best Practices, effective 21 Nov 2007, will void this determination. Any future construction or alteration, including increase to heights, power or the addition of other transmitters, requires separate notice to the FAA. This determination includes all previously filed frequencies and power for this structure.

This determination does include temporary construction equipment such as cranes, derricks, etc., which may be used during actual construction of a structure. However, this equipment shall not exceed the overall heights as indicated above. Equipment which has a height greater than the studied structure requires separate notice to the FAA.

This determination concerns the effect of this temporary structure on the safe and efficient use of navigable airspace by aircraft and does not relieve the sponsor of compliance responsibilities relating to any law, ordinance, or regulation of any Federal, State, or local government body.

A copy of this determination will be forwarded to the Federal Aviation Administration Flight Procedures Office if the structure is subject to the issuance of a Notice To Airman (NOTAM).

If you have any questions, please contact our office at (404) 305-6582, or Stephanie.Kimmel@faa.gov. On any future correspondence concerning this matter, please refer to Aeronautical Study Number 2022-ANE-490-OE

Signature Control No: 508802945-517740280

(TMP)

Stephanie Kimmel

Specialist

Additional Condition(s) or Information for ASN 2022-ANE-490-OE

Proposal: To construct and/or operate a(n) Crane to a height of 65 feet above ground level, 247 feet above mean sea level.

Location: The structure will be located 2.4 nautical miles southwest of BDL Airport reference point.

Part 77 Obstruction Standard(s) Exceeded and Aeronautical Impacts, if any:

Aeronautical study revealed that the temporary structure will not exceed any Part 77 obstruction standard. Aeronautical study confirmed that the temporary structure will have no effect on any existing or proposed arrival, departure or en route instrument/visual flight rules (IFR/VFR) operations or procedures. Additionally, aeronautical study confirmed that the temporary structure will have no physical or electromagnetic effect on the operation of air navigation and communications facilities and will not impact any airspace and routes used by the military. Based on this aeronautical study, the FAA finds that the temporary structure will have no adverse effect on air navigation and will not impact any aeronautical operations or procedures.

Based on this aeronautical study, the structure would not constitute a substantial adverse effect on aeronautical operations or procedures because it will be temporary. The temporary structure would not be considered a hazard to air navigation provided all of the conditions specified in this determination are strictly met.

As a condition to this Determination, the structure is to be marked/lighted in accordance with FAA Advisory circular 70/7460-1 M, Obstruction Marking and Lighting, marked-Chapters 3(Marked),14(Temporary),&15.

Any failure or malfunction that lasts more than thirty (30) minutes and affects a top light or flashing obstruction light, regardless of its position, should be reported immediately to (877) 487-6867 so a Notice to Airmen (NOTAM) can be issued. As soon as the normal operation is restored, notify the same number.

It is required that the manager of BRADLEY INTL, (860) 292-2003 be notified at least 3 business days prior to the temporary structure being erected and again when the structure is removed from the site.

It is required that the manager of BDL ATCT at 860-386-3541 be notified at least 3 business days prior to the temporary structure being erected and again when the structure is removed from the site. Additionally, please provide contact information for the onsite operator in the event that Air Traffic Control requires the temporary structure to be lowered immediately.

This determination expires on 09/14/2023 unless extended, revised, or terminated by the issuing office.

NOTE: REQUEST FOR EXTENSION OF THE EFFECTIVE PERIOD OF THIS DETERMINATION MUST BE E-FILED AT LEAST 15 DAYS PRIOR TO THE EXPIRATION DATE. AFTER RE-EVALUATION OF CURRENT OPERATIONS IN THE AREA OF THE STRUCTURE TO DETERMINE THAT NO SIGNIFICANT AERONAUTICAL CHANGES HAVE OCCURRED, YOUR DETERMINATION MAY BE ELIGIBLE FOR ONE EXTENSION OF THE EFFECTIVE PERIOD.





Mail Processing Center
Federal Aviation Administration
Southwest Regional Office
Obstruction Evaluation Group
10101 Hillwood Parkway
Fort Worth, TX 76177

Aeronautical Study No.
2022-ANE-491-OE

Issued Date: 03/14/2022

Bradley J. Parsons, PE, PMP
Verogy
150 Trumbull Street, 4th Floor
Hartford, CT 06103

****DETERMINATION OF NO HAZARD TO AIR NAVIGATION FOR TEMPORARY STRUCTURE****

The Federal Aviation Administration has conducted an aeronautical study under the provisions of 49 U.S.C., Section 44718 and if applicable Title 14 of the Code of Federal Regulations, part 77, concerning:

Structure:	Crane Point 6
Location:	Windsor, CT
Latitude:	41-54-39.30N NAD 83
Longitude:	72-43-22.15W
Heights:	181 feet site elevation (SE) 65 feet above ground level (AGL) 246 feet above mean sea level (AMSL)

This aeronautical study revealed that the temporary structure does not exceed obstruction standards and would not be a hazard to air navigation provided the condition(s), if any, in this letter is (are) met:

****SEE ATTACHMENT FOR ADDITIONAL CONDITION(S) OR INFORMATION****

This determination is based, in part, on the foregoing description which includes specific coordinates, heights, frequency(ies) and power. Any changes in coordinates, heights and frequencies or use of greater power, except those frequencies specified in the Colo Void Clause Coalition; Antenna System Co-Location; Voluntary Best Practices, effective 21 Nov 2007, will void this determination. Any future construction or alteration, including increase to heights, power or the addition of other transmitters, requires separate notice to the FAA. This determination includes all previously filed frequencies and power for this structure.

This determination does include temporary construction equipment such as cranes, derricks, etc., which may be used during actual construction of a structure. However, this equipment shall not exceed the overall heights as indicated above. Equipment which has a height greater than the studied structure requires separate notice to the FAA.

This determination concerns the effect of this temporary structure on the safe and efficient use of navigable airspace by aircraft and does not relieve the sponsor of compliance responsibilities relating to any law, ordinance, or regulation of any Federal, State, or local government body.

A copy of this determination will be forwarded to the Federal Aviation Administration Flight Procedures Office if the structure is subject to the issuance of a Notice To Airman (NOTAM).

If you have any questions, please contact our office at (404) 305-6582, or Stephanie.Kimmel@faa.gov. On any future correspondence concerning this matter, please refer to Aeronautical Study Number 2022-ANE-491-OE

Signature Control No: 508802946-517740279

(TMP)

Stephanie Kimmel

Specialist

Additional Condition(s) or Information for ASN 2022-ANE-491-OE

Proposal: To construct and/or operate a(n) Crane to a height of 65 feet above ground level, 246 feet above mean sea level.

Location: The structure will be located 2.41 nautical miles southwest of BDL Airport reference point.

Part 77 Obstruction Standard(s) Exceeded and Aeronautical Impacts, if any:

Aeronautical study revealed that the temporary structure will not exceed any Part 77 obstruction standard. Aeronautical study confirmed that the temporary structure will have no effect on any existing or proposed arrival, departure or en route instrument/visual flight rules (IFR/VFR) operations or procedures. Additionally, aeronautical study confirmed that the temporary structure will have no physical or electromagnetic effect on the operation of air navigation and communications facilities and will not impact any airspace and routes used by the military. Based on this aeronautical study, the FAA finds that the temporary structure will have no adverse effect on air navigation and will not impact any aeronautical operations or procedures.

Based on this aeronautical study, the structure would not constitute a substantial adverse effect on aeronautical operations or procedures because it will be temporary. The temporary structure would not be considered a hazard to air navigation provided all of the conditions specified in this determination are strictly met.

As a condition to this Determination, the structure is to be marked/lighted in accordance with FAA Advisory circular 70/7460-1 M, Obstruction Marking and Lighting, marked-Chapters 3(Marked),14(Temporary),&15.

Any failure or malfunction that lasts more than thirty (30) minutes and affects a top light or flashing obstruction light, regardless of its position, should be reported immediately to (877) 487-6867 so a Notice to Airmen (NOTAM) can be issued. As soon as the normal operation is restored, notify the same number.

It is required that the manager of BRADLEY INTL, (860) 292-2003 be notified at least 3 business days prior to the temporary structure being erected and again when the structure is removed from the site.

It is required that the manager of BDL ATCT at 860-386-3541 be notified at least 3 business days prior to the temporary structure being erected and again when the structure is removed from the site. Additionally, please provide contact information for the onsite operator in the event that Air Traffic Control requires the temporary structure to be lowered immediately.

This determination expires on 09/14/2023 unless extended, revised, or terminated by the issuing office.

NOTE: REQUEST FOR EXTENSION OF THE EFFECTIVE PERIOD OF THIS DETERMINATION MUST BE E-FILED AT LEAST 15 DAYS PRIOR TO THE EXPIRATION DATE. AFTER RE-EVALUATION OF CURRENT OPERATIONS IN THE AREA OF THE STRUCTURE TO DETERMINE THAT NO SIGNIFICANT AERONAUTICAL CHANGES HAVE OCCURRED, YOUR DETERMINATION MAY BE ELIGIBLE FOR ONE EXTENSION OF THE EFFECTIVE PERIOD.

