



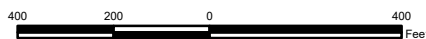




Legend

-  Site
-  Subject Property
-  Approximate Parcel Boundary
-  Municipal Boundary

Map Notes:
 Base Map Source: CT ECO 2019 Imagery
 Map Scale: 1 inch = 400 feet
 Map Date: October 2021



Site Location Map

Proposed Wireless
 Telecommunications Facility
 Dock Shopping Center
 200 East Main Street, Rear
 Stratford, Connecticut

