

STATE OF CONNECTICUT
CONNECTICUT SITING COUNCIL

IN RE: :
:
A PETITION OF CELLCO PARTNERSHIP : PETITION NO. 1430
D/B/A VERIZON WIRELESS FOR A :
DECLARATORY RULING ON THE NEED TO :
OBTAIN A SITING COUNCIL CERTIFICATE :
FOR MODIFICATIONS TO AN EXISTING :
WIRELESS TELECOMMUNICATIONS :
FACILITY AT 54 MEADOW STREET, NEW :
HAVEN, CONNECTICUT : OCTOBER 26, 2020

**RESPONSES OF CELLCO PARTNERSHIP D/B/A VERIZON WIRELESS
TO CONNECTICUT SITING COUNCIL INTERROGATORIES – SET ONE**

On October 22, 2020, the Connecticut Siting Council (“Council”) issued Interrogatories – Set One to Cellco Partnership d/b/a Verizon Wireless (“Cellco”), relating to Docket No. 494.

Below are Cellco’s responses.

Question No. 1

Referring to Attachment 9 of the petition, provide an abutters map identifying the location of each of the abutting property owners listed.

Response

The map requested is included as Attachment 1.

Question No. 2

Would the proposed facility provide 5G services? At what frequency?

Response

Yes. The site would provide 5G service in Cellco’s 28GHz, 850MHz, and 2100MHz frequency ranges.

Question No. 3

Is any emergency backup power source proposed for the facility?

Response

The existing New Haven facility maintains its own battery backup power system and is connected to the building's backup generator.

Question No. 4

What is the municipal zoning designation of the host property?

Response

According to the City's GIS system and the City's Zoning Map, the host property is Zoned BE Wholesale and Distribution.

Question No. 5

What is the host building currently used for?

Response

The building is currently used as an office building housing the City's Board of Education and Health Department among others.




Question No. 6

What is the land use of the surrounding properties?

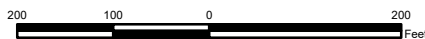
Response

The surrounding parcels include the New Haven Police Department Headquarters to the east, the New Haven Train Station and an existing parking garage to the south, a commercial building owned by the Knight of Columbus to the north and vacant land along South Orange Street to the west.



- Legend**
-  Subject Property
 -  Abutting Properties
 -  Parcel Boundary

Map Notes:
 Base Map Source: CTECO 2019 Aerial Photograph
 Map Scale: 1 inch = 200 feet
 Map Date: October 2020



Abutting Properties Map

Proposed Wireless
 Telecommunications Facility
 New Haven CT
 54 Meadow Street
 New Haven, Connecticut

