













- | | | | |
|--|---|---|---|
|  Photo Location |  Existing ROW |  Delineated Stream |  Fencing |
|  Flag Location |  Property Boundary |  Delineated Wetland Edge |  Proposed Road |
| |  Parcel Boundaries |  Wetland Resource Area |  Solar Array |
| | |  Stormwater Basin | |

Waterford Solar

Waterford, Connecticut

Photo Location Figure

Source: VHB, CTDEEP

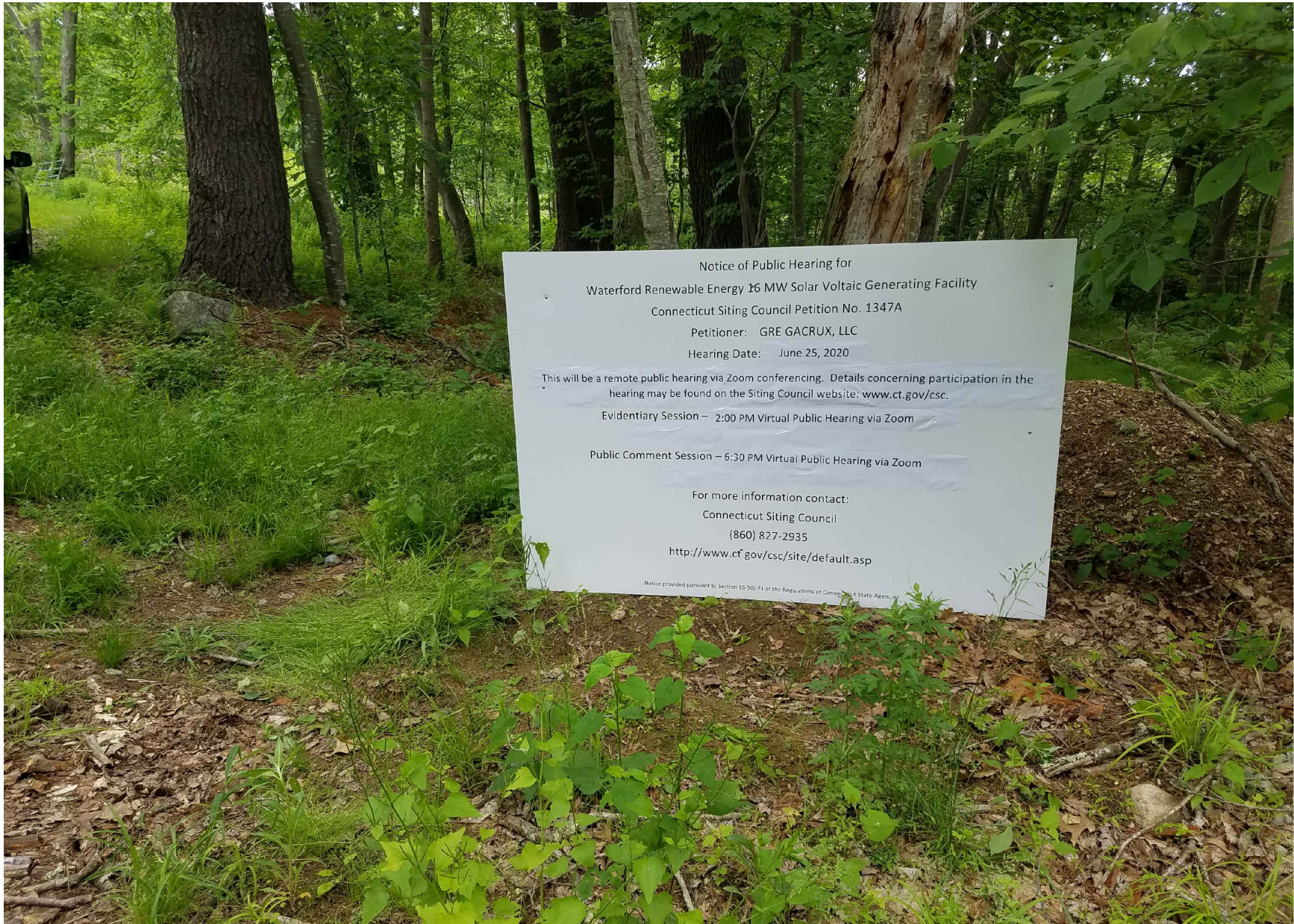


Photo 1
Public Hearing Sign at Entrance



Photo 2
Oil Mill Road Looking South from Entrance



Photo 3
Site Entrance and Nearest Residence



Photo 4
Existing Entrance Road Looking at Vernal Pool #1



Photo 5
Existing Entrance Road Looking at Vernal Pool #2



Photo 6
Proposed New Site Access



Photo 7
Stormwater Basin #1




Photo 8
Existing Transmission Right-of-way




Photo 9
Stormwater Basin #2



Photo 10
Stormwater Basin #3




Photo 11
Stormwater Basin #4



Photo 12
Stormwater Basin #5



Photo 13
Stormwater Basin #6



Photo 14
Stormwater Basin #7

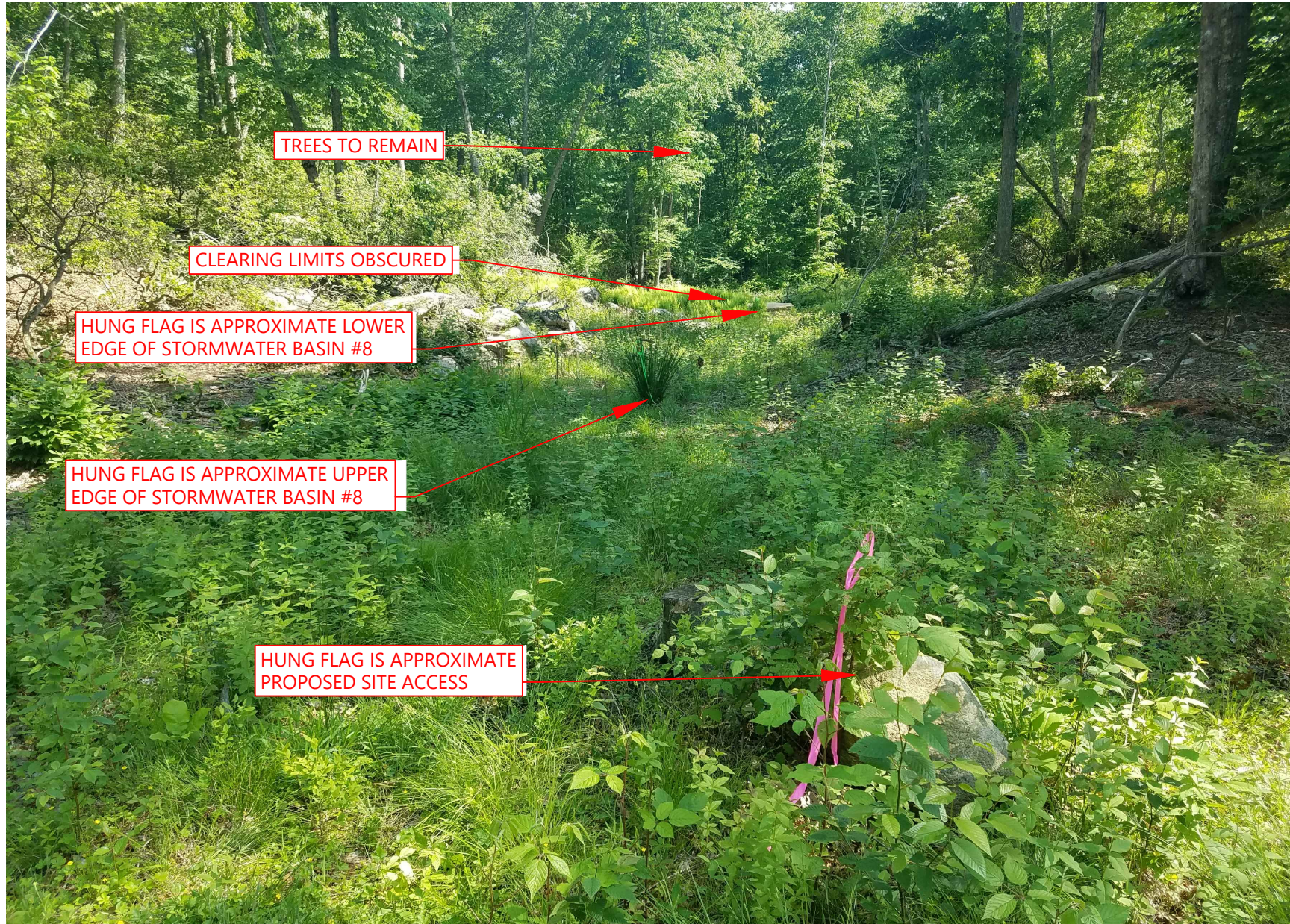


Photo 15
Stormwater Basin #8



Photo 16
Stormwater Basin #9



Photo 17
Stormwater Basin #10




Photo 18
Stormwater Basin #11




Photo 19
Stormwater Basin #12

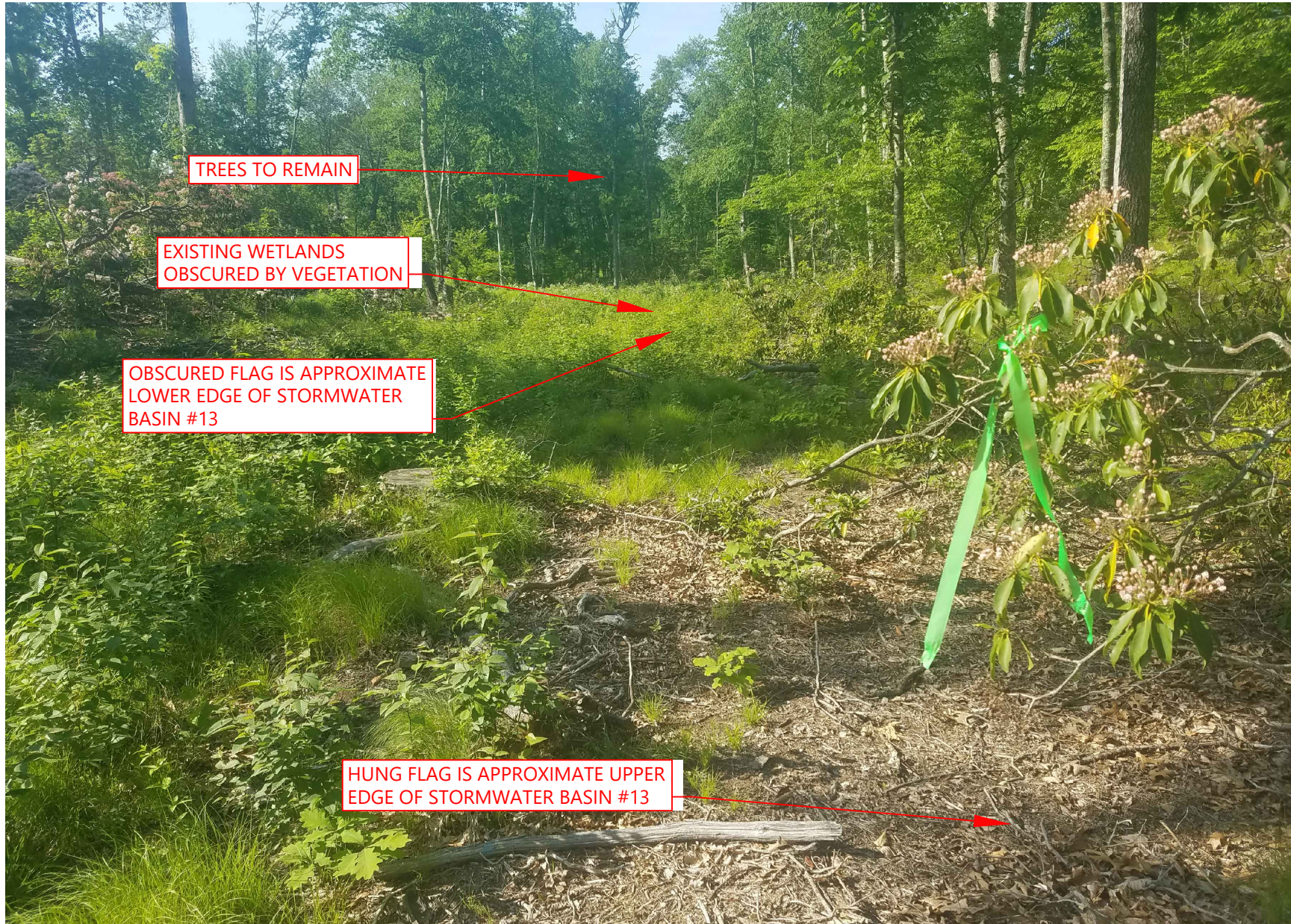


Photo 20
Stormwater Basin #13

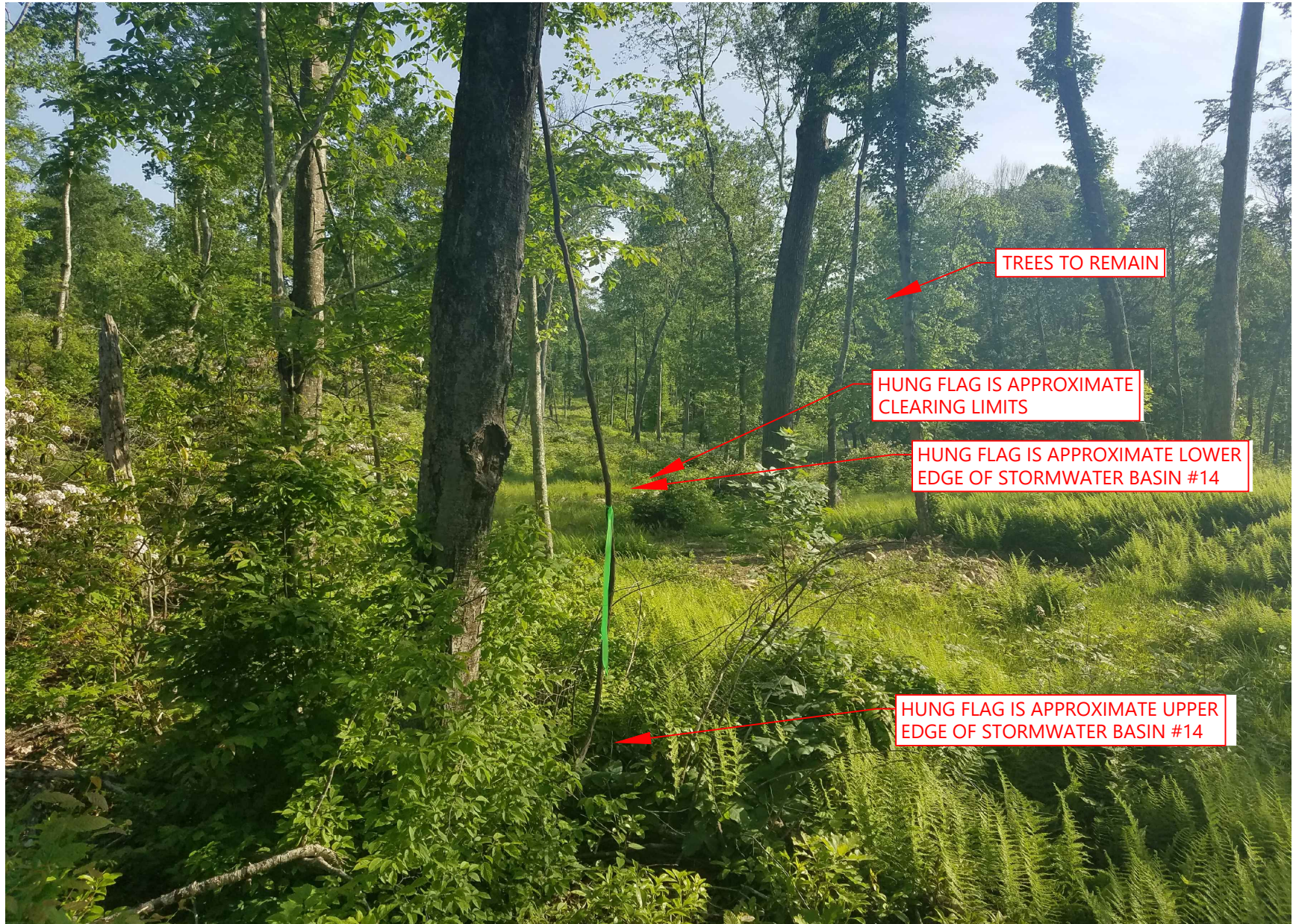


Photo 21
Stormwater Basin #14




Photo 22
Stormwater Basin #16