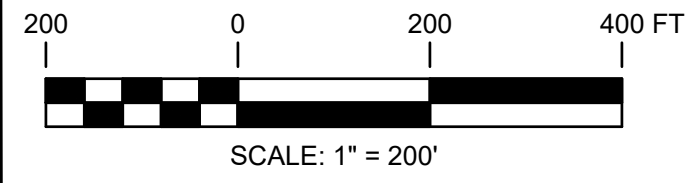
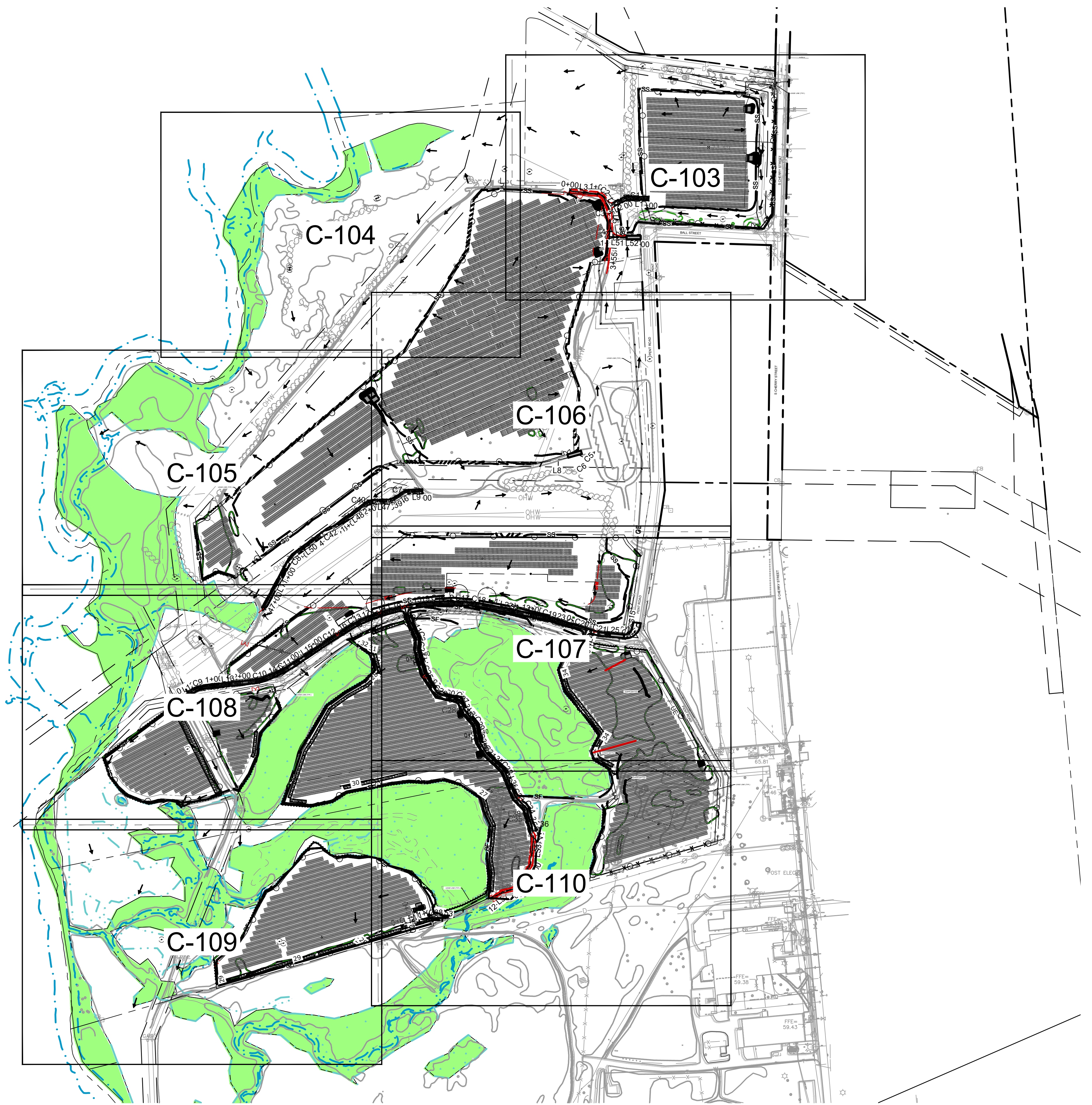



EXISTING	LEGEND:	PROPOSED
	PROPERTY/ROW LINE	
	SETBACK LINE	
	EASEMENT LINE	
	EDGE OF PAVEMENT	
	CURBING	
	EDGE OF GRAVEL	
	CONTOUR MINOR	120
	CONTOUR MAJOR	122
	BUILDING	
	STONEMASS	
	TREELINE	
	CHAIN LINK FENCE	
	STOCKADE FENCE	
	BARB WIRE FENCE	
	RETAINING WALL	
	GUARDRAIL	
	SEWER	
	GAS	
	WATER	
	STORM DRAIN	
	UNDERDRAIN	
	CULVERT	
	ELECTRIC CABLE TRAYS	
	UNDERGROUND ELECTRIC	
	OVERHEAD ELECTRIC	
	IRON PIPE/REBAR	
	DRILLHOLE	
	MONUMENT	
	CONTROL POINT	
	SPOT ELEVATION	
	SEWER MANHOLE	
	DRAINAGE MANHOLE	
	CATCH BASIN	
	ELECTRIC MANHOLE	
	TELEPHONE MANHOLE	
	SHUTOFF VALVE	
	WATER SERVICE SHUTOFF	
	YARD HYDRANT	
	HYDRANT	
	UTILITY POLE	
	UTILITY POLE W/ GUY	
	UTILITY POLE W/ LIGHT	
	LIGHT POLE	
	BOLLARD	
	TREE	
	SHRUB	
	SOILS	
	STREAM	
	EDGE OF WETLANDS	
	WETLANDS	
	DRAINAGE FLOW	
	DRAINAGE SWALE	
	PAVEMENT MARKINGS	
	SIGN	
	MAILBOX	
	TEMPORARY BENCH MARK	
	TEST PIT	
	TEST BORING	
	TEST PROBE	
	MONITORING WELL	
	STONE CHECK DAM	
	SILT FENCE	
	SILT SOCK	
	RIPRAP	
	MATCHLINE	
	ROCK OUTCROP	
	INFILTRATION TRENCH	
	WOODED AREA TO BE REMOVED	
	IMPERVIOUS TO BE REMOVED	
	STRAW WATTLES	
	SOLAR ARRAY	
	TREE CLEARING LIMITS	
	LEASE LINE	



		500 Bic Drive, Suite 103 Milford, CT 06461		PROJECT NO: 346492		
REFERENCE ITEMS	REV	DESCRIPTION	DATE	DES	CHK	APP
	F	AS-BUILT ISSUED FOR RECORD	10/07/21	BCP	MUZ	CNS
	E	ISSUED FOR CONSTRUCTION	03/20/20	FWL	SML	CNS
	D	ISSUED FOR PERMIT	01/30/20	FWL	SML	CNS
	C	IFP PROGRESS	01/17/20	FWL	SML	CNS



FWL DESIGNED ROE DRAWN SML CHECKED CNS APPROVED	WALLINGFORD RENEWABLE ENERGY  LEGENDS AND KEY PLAN  WALLINGFORD  CONNECTICUT
REVIEW 1 DATE REVIEW 2 SCALE	11/21/19 DATE AS NOTED SCALE
	C-102
REV. E	