

October 22, 2021

Melanie Bachman, Esq.
Executive Director
Connecticut Siting Council
Ten Franklin Square
New Britain, CT 06051

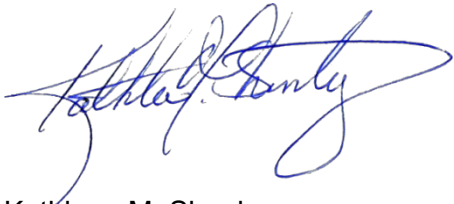
Re: Docket No. Sub-Petition 1293-W-01- Waterford

Dear Ms. Bachman,

This letter provides the response to requests for information listed below.

Response to CSC-01 Interrogatories dated October 12, 2021
CSC-001, 002

Sincerely,



Kathleen M. Shanley
Manager – Transmission Siting

Date Filed: October 22, 2021

Request from: Connecticut Siting Council

Question 1:

Referring to the revised Map Sheet submitted on September 17, 2021 the abutter lot numbers are not shown on the map. Please revise to show the lot numbers.

Response:

The Map Sheet has been revised to show the lot numbers, please see attached.

Date Filed: October 22, 2021

Request from: Connecticut Siting Council

Question 2:

The Map Sheet shows the gravel work pad associated with Structure # 6020 as extending beyond the ROW onto an abutting property. Have off-ROW lease rights been obtained from the abutting property owner for this encroachment?

Response:

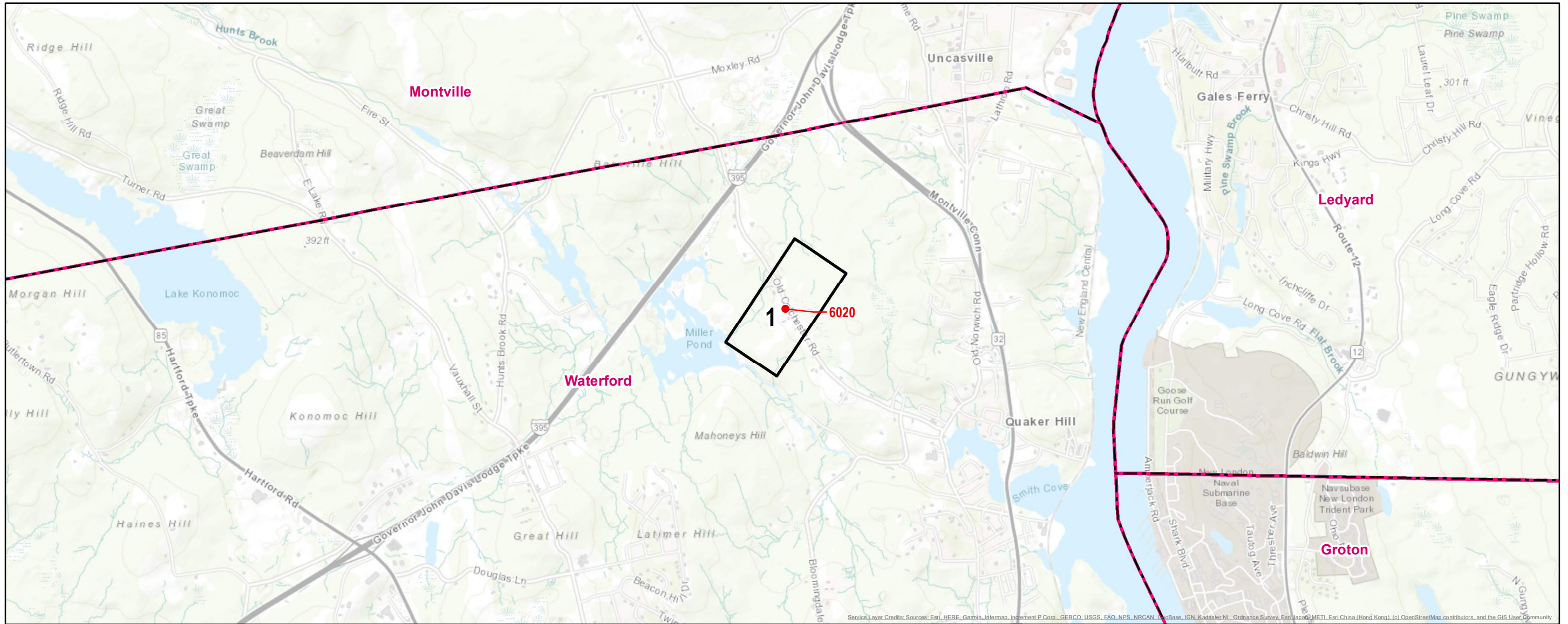
The gravel work pad associated with Structure # 6020 will not extend beyond the ROW onto abutting property. The Map Sheet attached to the Interrogatory 1-1 response has been revised to depict the reduced area for this gravel work pad (approximately 100 feet by 88 feet), which will remain within the ROW.

LAMINATE POLE REPLACEMENT PROJECT 1500/1605 LINE

Waterford, CT
Environmental Resources Map

FINAL MAP SET

October 20, 2021



● Proposed Structure Municipal Boundary Map Sheet



INDEX OF FIGURES
T1 - TITLE SHEET
1 - PLAN SET SHEET
1A - LINE LIST INFORMATION SHEETS

Date	No. of Revision	Description

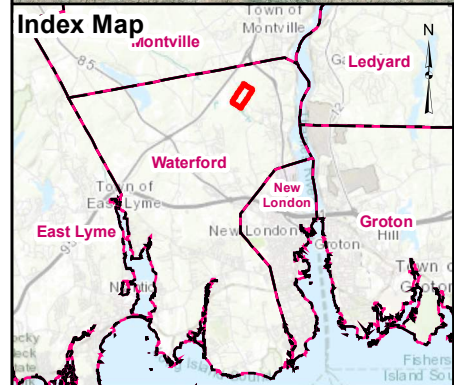
PREPARED FOR:
EVERSOURCE
ENERGY
107 Selden Street
Berlin, CT 06037

PREPARED BY:
KLEINFELDER
Bright People. Right Solutions.
200 Corporate Place, Suite 310
Rocky Hill, CT 06067

1500/1605 Line Laminate Pole Replacement Project

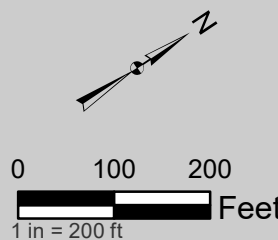
Line List Information

Line List Number	Parcel Address	Owner First Name	Owner Last Name	Owner Mailing Address	Mailing City	Mailing State	Mailing Zip Code
100	130 OLD COLCHESTER RD	CHARLES R JR	MUSCARELLA	130 OLD COLCHESTER RD	QUAKER HILL	CT	06375
101	116 OLD COLCHESTER RD	ALFREDO B & VANESSA M	AGSALUD	120 OLD COLCHESTER RD	QUAKER HILL	CT	06375
102	120 OLD COLCHESTER RD	NICHOLAS T MUSCARELLA JR TRUSTEE		116 OLD COLCHESTER RD	QUAKER HILL	CT	06375



Legend

- Proposed Structure**
- Left Ref Stake Structure Hub**
- Right Ref Stake Structure Hub**
- Existing Structure To Be Removed**
- Existing Access (all necessary rights in place)***
- Delineated Wetland Boundary*** (none in mapped extent)
- 100' 10" Contour Line*
- 2' Contour Line*
- Proposed AOI***
- Existing Right-of-Way**
- Temporary Construction Matting*** (none in mapped extent)
- Stone Work Pad***
- Delineated Wetland Area*** (none in mapped extent)
- FEMA 100-Year Flood Zone* (none in mapped extent)
- Floodway* (none in mapped extent)
- New England Cottontail* (none in mapped extent)
- Critical Habitat - December 2019* (none in mapped extent)
- Natural Diversity Database - December 2020*
- Eversource Owned Property** (none in mapped extent)
- Parcel Boundary**/***



LAMINATE POLE REPLACEMENT PROJECT
1500/1605 LINE

Environmental Resources Map
FINAL MAP SET
 Waterford, CT
 Page 1 of 1

Notes:
 Basemap Imagery: CT ECO Imagery, Ortho 2019
 *Public Data Acquired: CTDDEEP GIS, USGS National Map, USFWS
 **Data Provided By Eversource
 ***KLF Created

EVERSOURCE ENERGY
KLEINFELDER
 Bright People. Right Solutions.