



56 Prospect Street  
P.O. Box 270  
Hartford, CT 06103

**Kathleen M. Shanley**  
Manager – Transmission Siting  
Tel: (860) 728-4527

August 27, 2021

Melanie Bachman, Esq.  
Executive Director  
Connecticut Siting Council  
Ten Franklin Square  
New Britain, CT 06051

Re: Sub-Petition No. 1293-LBMW-02

Dear Attorney Bachman:

The Connecticut Light and Power Company doing business as Eversource Energy ("Eversource") is filing the attached Sub-Petition No. 1293-LBMW-02 with the Connecticut Siting Council ("Council"), regarding maintenance work within its transmission right-of-way in Lebanon, Bozrah, Montville, and Waterford, Connecticut. The work includes replacing 46 existing wood transmission structures with new weathering steel transmission structures.

Eversource notified the officials of the municipalities of Lebanon, Bozrah, Montville, and Waterford regarding Eversource's submission of the Sub-Petition and sent copies of the Sub-Petition to owners of directly abutting properties (see Proof of Notice).

Enclosed please find an original and 3 copies of this filing.

Please contact me at 860-728-4527 if you have any questions regarding the enclosed Sub-Petition.

Sincerely,

A handwritten signature in blue ink, appearing to read "Kathleen M. Shanley". The signature is fluid and cursive, with a large loop at the end.

Enclosures

Attachments:  
Exhibit A: Sub-Petition  
Exhibit B: Photographs  
Exhibit C: Maps  
Exhibit D: Abutter Letter and Proof of Notice



**ATTACHMENT A**  
**SUB-PETITION**



**THE CONNECTICUT LIGHT AND POWER COMPANY doing business as  
EVERSOURCE ENERGY**

Sub-Petition  
CONNECTICUT SITING COUNCIL– PETITION NO. 1293  
TRANSMISSION FACILITY ASSET CONDITION  
MAINTENANCE IMPROVEMENTS TO COMPLY  
WITH THE UPDATED NATIONAL ELECTRICAL  
SAFETY CODE CLEARANCE REQUIREMENTS

Towns: Lebanon, Bozrah, Montville, and Waterford

Sub-Petition: 1293-LBMW-02

Project: 310-383 Transmission Lines Structure Replacement Project

Structure Locations: 46 Transmission Line Structures located in Lebanon, Bozrah, Montville and Waterford, Connecticut

I. Introduction:

In accordance with Condition 1 of the March 30, 2017 ruling by the Connecticut Siting Council (the "Council") (as set forth in the Council's March 31, 2017 letter) regarding Petition No. 1293, The Connecticut Light and Power Company doing business as Eversource Energy ("Eversource") submits this Sub-Petition.

II. Description of Transmission Work Activities:

Eversource's 310/383 Transmission Lines Structure Replacement Project is part of an ongoing maintenance program which evaluates the integrity of its utility structures and implements repair, upgrade or replacement in order to ensure the safe and reliable transmission of power to its customers. Due to asset condition, many structures require replacement on portions of the 310 and 383 Lines between Village Hill Junction in Lebanon and a location just north of Foster Road in Waterford. The 310 Line in its entirety, is a 345-kilovolt line that extends from Millstone Substation in Waterford to Manchester Substation in Manchester. The 383 Line in its entirety, is a 345-kilovolt line that extends from Millstone Substation to Card Substation in Lebanon. Of these replacements, 46 structures require an increase in structure height to comply with current clearance requirements. The 46 structures to be replaced are wood H-frame structures.

Eversource plans to conduct transmission structure replacement work to remediate damage caused by structure age, weather, and woodpecker activity. The following work ("Work Activities") will be performed:

- Replace 46 existing wood structures with new weathering steel structures. Each replacement structure will be of the same design as its corresponding existing structure.

III. No Substantial Adverse Environmental Effect:

Eversource respectfully submits that the proposed modifications would have no "substantial adverse environmental effect" pursuant to Conn. Gen. Stat. §16-50k, based on the following factors:

- a) All Work Activities would take place in areas within Eversource's property and existing right-of-way ("ROW") utilizing existing access roads and two new permanent access roads, as well as some temporary access roads (collectively the "Work Areas"). Some of the existing access roads would be improved. Eversource can access each of the structure replacement locations utilizing its existing rights.
- b) The Work Activities would result in approximately 167,626 square feet ("SF") of temporary wetland impacts from the temporary use of construction matting required for the construction of work pads and temporary access roads for 24 structures as follows:

Wetland Number	Structure Number	Construction Work Pads Temporary Impacts (SF)	Access Roads Temporary Impacts (SF)
W99	29173	±13,462	±295
W100	29169	±8,184	±517
W105	29164	±4,929	0
W106	29162	±1,594	0
W109	29152	±5,960	0
W109	21032	±14,956	±562
W114	29145/21037	±14,807	0
W114	29144	±1,783	0
W118/W117	21042	0	±2,796
W119	21043	±9,660	±281
W122	29130	±8,401	0
W124	29124	±1,859	
W127	29117	±11,995	0
W132	21078	0	±10,768
W133	29104	±11,221	0
W133	29100	0	±494
W140	29092	±3,926	±1,176
W141	29091	±3,048	0
W153	29083	±904	0
W155	21102	±11,975	0
W155	21103 / 29080	±21,685	0
W163	29060	0	±388
<i>Subtotals:</i>		±150,349 (±3.45 ac.)	±17,277 (±0.39 ac.)
<b>TOTAL:</b>		<b>±167,626 (±3.85 ac.)</b>	

Work would be conducted in accordance with Eversource's *Best Management Practices Manual for Massachusetts and Connecticut (Construction and Maintenance Environmental Requirements)*, September 2016 (the "BMPs") to avoid impacts to nearby wetland and watercourse resources.

- c) No adverse impacts to vernal pools ("VP") or vernal pool envelopes ("VPE") are anticipated from the proposed Work Activities. However, one VP habitat has been identified ("VP-1") near some Work Areas. A portion of the existing access road to Structure 29083 is located within the VPE associated with VP-1. Vernal pool species protection measures will be implemented where Work Activities extend into the VPE. The existing access is well established and would not be widened or altered and vegetation removal would be limited to hand clearing only. With the implementation of these protective measures, no adverse impacts to VP1 or the VPE are anticipated from proposed Work Activities.
- d) Based on review of the Connecticut Department of Energy and Environmental Protection's ("CTDEEP") Natural Diversity Database ("NDDDB"), the Work Activities associated with the work pads for Structures 29037 and 29054 are proposed within a NDDDB polygon area. Additionally, Work Activities associated with the project will require a Stormwater Pollution Control Plan and therefore would be subject to a NDDDB review request. Eversource submitted an NDDDB review request to CTDEEP on May 27, 2021 regarding structure replacement work for the Project and is still awaiting a response. Eversource will adhere to any state-listed species protection measures recommended by CTDEEP, as necessary. Any recommended measures will be incorporated into the BMPs during construction to avoid or minimize impact to terrestrial habitats that may support rare species. With these protective measures, no adverse impacts to state-listed rare species are anticipated.
- e) The Work Activities will not require any tree clearing. However, Eversource may need to undertake tree trimming and/or vegetation removal/mowing to establish required conductor clearance, to improve access roads and/or to install work pads within the Work Areas.
- f) A Phase 1A assessment review of previously recorded cultural resources on file with the Connecticut State Historic Preservation Office ("SHPO") conducted by Heritage Consultants, LLC ("Heritage") did not identify any National or State Register of Historic Places properties/districts, inventoried historic standing structures and/or previously identified archeological sites located within 500 feet of any of the Work Areas.

Based on the results of the Phase IA and Pedestrian Survey's, 19 structure locations retained the initial archaeological sensitivity assessment of moderate to high and Heritage recommended a Phase IB Cultural Resource Assessment and Reconnaissance Survey (shovel pit testing).

Heritage completed a Phase 1B survey on June 16, 2021 with no substantial cultural or archeological resources found and therefore determined that no further investigations were required. Results of this testing will be submitted to SHPO for its review and any protection measures recommended by SHPO will be incorporated into the BMPs during construction.

- g) Increases in the heights of the 46 structures will average approximately 6 feet to comply with current clearance requirements. With the exception of Structure 29054, which will increase in height by 13.5 feet, the remaining structure height increases will be less than 10 feet.
- h) Work Activities associated with Structures 29145 and 29144 will be undertaken partially within the mapped 100-year flood zone associated with Pease Brook. Work Activities associated with Structure 29094 will be undertaken partially within the mapped 100-year flood zone associated with the Yantic River. Eversource would utilize the BMPs to minimize any impacts to the flood zones by utilizing temporary construction matting and/or by not placing fill that would increase the elevations of the road surfaces or work pads to ensure that the floodplain hydrology would not be adversely affected. With these protective measures and the use of the BMPs, no adverse impacts to the 100-year flood zones are anticipated from the proposed Work Activities.

- i) No change in noise levels would result from the installation of the new structures and the applicable lines would continue to comply with the State of Connecticut noise regulations. Any changes in electric and magnetic field levels outside the ROW would be negligible.

#### IV. Mitigation:

Temporary environmental effects from construction will be mitigated as follows:

- Erosion and sediment ("E&S") controls will be employed and maintained, as needed, for the duration of the Work Activities in accordance with the 2002 Connecticut Guidelines for Soil Erosion and Sediment Control and the BMPs.
- Potential impacts to wetlands and watercourses will be mitigated with the use of temporary construction matting and adherence to the BMPs.
- Potential impacts to the 100-year flood zones would be avoided with adherence to the BMPs and the use of temporary construction matting.
- Vernal pool protective measures will be incorporated into the BMPs during construction.
- Eversource's contractor will perform construction sequencing such that any earth materials are exposed for a minimum amount of time before they are covered, seeded, or otherwise stabilized to prevent erosion.
- During construction, when necessary, anti-tracking mats would be installed at construction entrances to public roads to prevent tracking of soil onto local roads.
- Upon completion of the Work Activities, all disturbed/exposed areas will be stabilized and revegetated as needed. After establishing permanent ground cover, Eversource's contractor would remove the temporary E&S controls and remove/dispose of any accumulated sediments and debris from areas where such measures were used.

#### V. Access:

Two new permanent access roads would be constructed in upland areas within the ROW to facilitate access to structures 21100 and 29116. Existing access roads in upland areas may be hardened and widened at turning areas to facilitate the safe passage of construction vehicles. Construction matting will be used for temporary access roads within wetlands, as well as in maintained lawn and agricultural upland areas. The matting will be removed upon completion of the Work Activities and the areas restored, as necessary.

Eversource will access the Work Areas by entering its ROW from existing access points on public roads as follows:



### Lebanon

- Village Hill Road for Structure 29173
- Burnham Road for Structure 29169, 29164 and 29162
- Schalk Road for Structure 21028
- Trumbull Highway for Structures 29152 and 21032
- Mack Road for Structures 29146, 21037, 29145 and 29144
- Barker Road for Structures 29143, 21042 and 21043
- Goshen Hill Road for Structure 29130
- Browning Road for Structures 29124, 29122 and 29121
- Waterman Road for Structures 29117 and 29116
- Santa Anna Road for Structures 29113, 21078, 29104 and 29100

### Bozrah

- Fitchville Road for Structures 29094, 29092 and 29091
- Bashon Hill Road for Structures 29083, 21100, and 21102
- Hough Road for Structures 21103, 29080, 29075 and 29074
- Bozrah Street for Structure 29071
- Bishop Road for Structure 29068
- Caroline Road for Structures 29062, 29061 and 29060
- South Road for Structure 29054


### Montville

- Norwich Salem Turnpike for Structure 29045
- Raymond Hill Road for Structure 29037
- Oxoboxo Road for Structure 21154
- Chesterfield Road for Structure 21179

### Waterford

- Vauxhall Street Extension for Structure 5668
- Parkway North for Structure 9891

By:

  
\_\_\_\_\_  
Kathleen M. Shanley  
Manager - Transmission Siting



**ATTACHMENT B**  
**PHOTOGRAPHS**



Structure #29045



Structure #29074



Structure #21103




Age Related Rot/Decay

Split/Cracking Pole

Woodpecker Damage

Structure #21078





**ATTACHMENT C**

**MAPS**

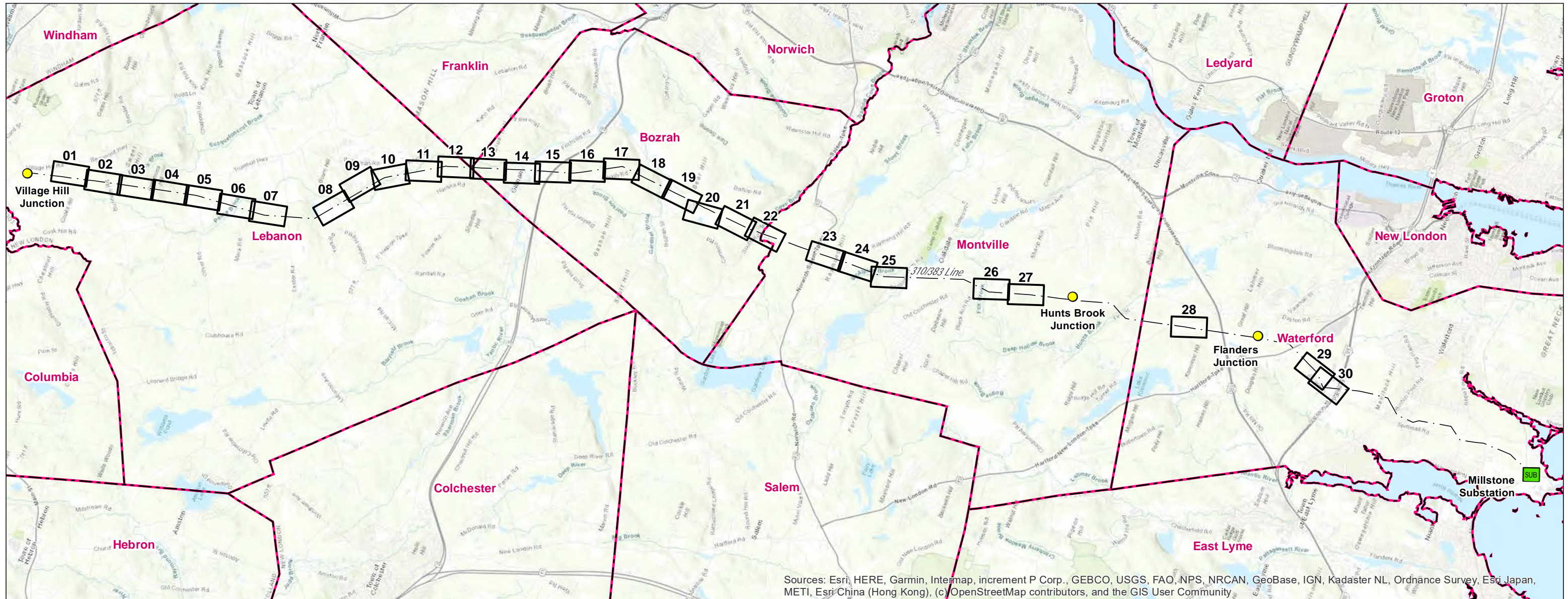


# 310/383 Lines - Structure Replacement Project

Lebanon, Bozrah, Montville, and Waterford, CT

Sub-Petition Map Set

Date: July 19, 2021



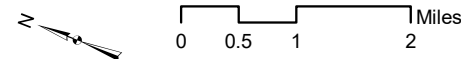
## Legend

- SUB Substation
- Junction
- Map Sheet
- Overhead Eversource Line
- Municipal Boundary

PREPARED FOR:



107 Selden Street  
Berlin, CT 06037



## INDEX OF FIGURES

Title Sheet / Index Map  
Abutter Tables & Map Sheets 01-30

PREPARED BY:



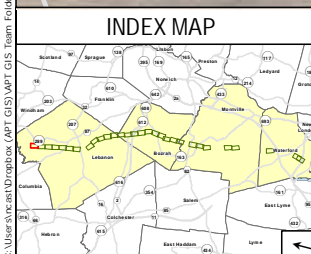
567 Vauxhall Street Extension – Suite 311  
Waterford, CT 06385

Map Sheet 1 of 30  
310/383 Lines - Structure Replacement Project  
Abutter Table

<u>LINE LIST NUMBER</u>	<u>PARCEL ADDRESS</u>	<u>CITY</u>	<u>STATE</u>	<u>OWNER</u>
009-004	287 VILLAGE HILL RD	LEBANON	CT	ANNA MAE DELIA
009-006	339 BEAUMONT HGWY	LEBANON	CT	LAIBRANDT FAMILY PARTNERSHIP C/O ANDREW LAIBRANDT

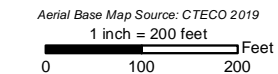


Map Sheet 01  
Map Sheet 02



Legend	
● Proposed Structure	○ Proposed Access
● Existing Structure to be Removed	○ Off-ROW Access Pending Rights
● Existing Structure	□ Stone Work Pad
--- Overhead Eversource Line	▨ Existing Gravel
— Existing Right-of-Way (ROW)	▨ Temporary Construction Matting
— 5' Contour Line	■ Open Water
--- Approximate Gas Line	— Ordinary High Water Mark
□ Gate	— Delineated Perennial Watercourse
— Existing Access	— Delineated Intermittent Watercourse
● Culvert	— Delineated Wetland Boundary Outline
— FEMA Floodway	■ Field Delineated Wetland
□ NE Cottontail Focus Area	■ Floodplain Wetland - CT Jurisdictional Only
■ Natural Diversity Database Area (June 2021)	■ Approximate Wetland (not delineated)
■ Public Water Supply Watershed	■ Confined Vernal Pool Extent
■ Eversource Owned Property	— 100' Vernal Pool Envelope
□ Parcel Boundary	■ FEMA 100-Year Flood Zone
■ State Owned Property	

**Map Notes:**  
This mapping product has been created to comply with submittal requirements to obtain certain regulatory approvals and, as such, there is no reliance on the information contained herein for any other purpose. Wetlands field delineated by BSC 2017. Parcel and ROW boundaries are approximate. Parcel and ROW boundary provided by Eversource (02/2021).



NO.	DATE	REVISIONS

**EVERSOURCE ENERGY**

**310/383 Lines - Structure Replacement Project**

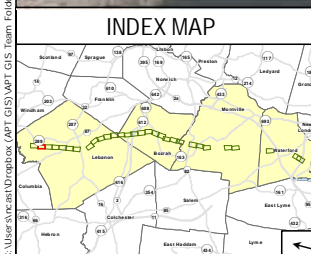
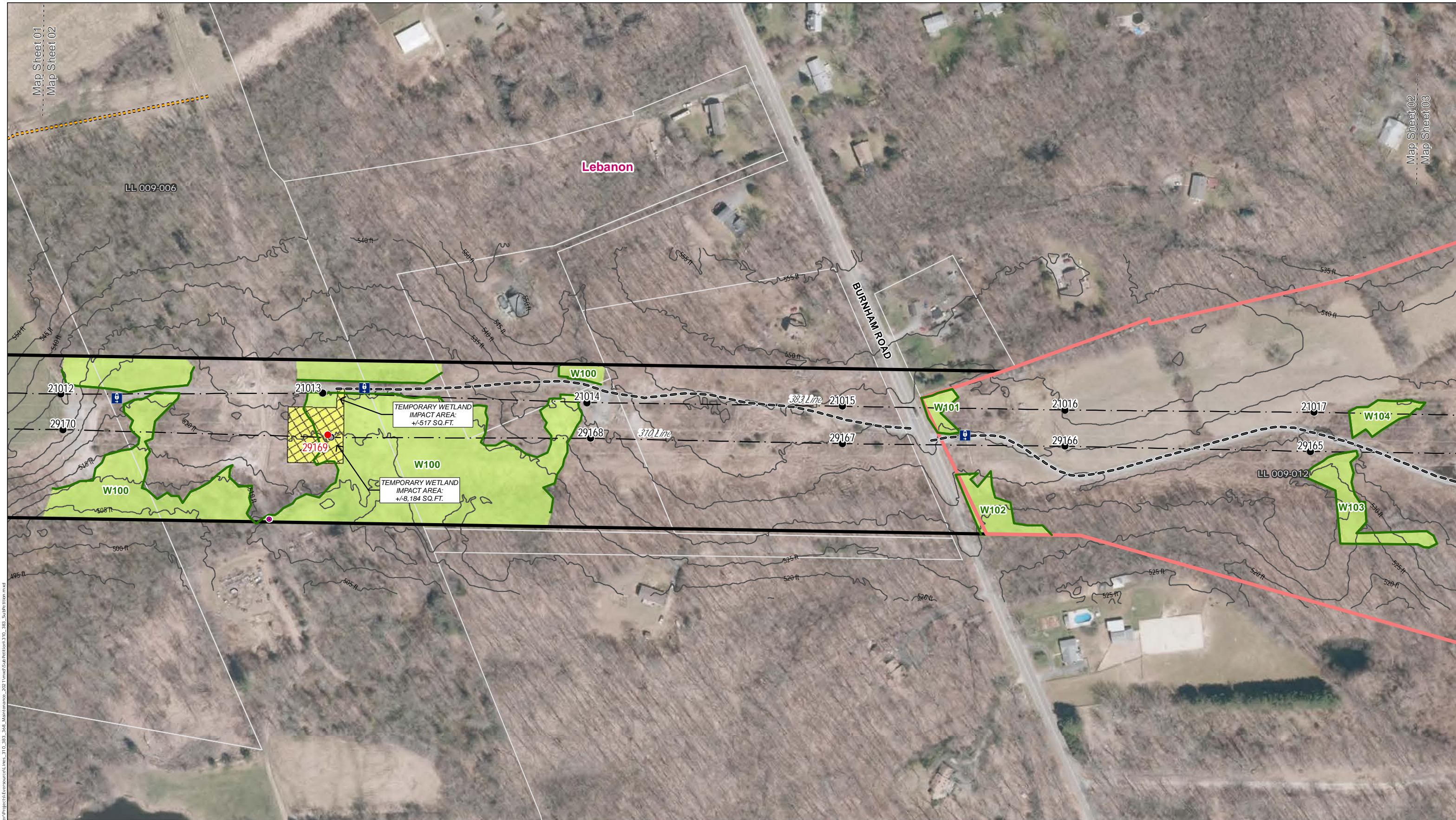
Lebanon, CT      Map Sheet 01 of 30

Date: July, 2021

Map Author: N. Castro

Map Sheet 2 of 30  
310/383 Lines - Structure Replacement Project  
Abutter Table

<u>LINE LIST NUMBER</u>	<u>PARCEL ADDRESS</u>	<u>CITY</u>	<u>STATE</u>	<u>OWNER</u>
009-006	339 BEAUMONT HGWY	LEBANON	CT	LAIBRANDT FAMILY PARTNERSHIP C/O ANDREW LAIBRANDT
009-012	BURNHAM RD	LEBANON	CT	CONNECTICUT LIGHT & POWER CO. (EVERSOURS)



Legend	
● Proposed Structure	○ Proposed Access
● Existing Structure to be Removed	○ Off-ROW Access Pending Rights
● Existing Structure	□ Stone Work Pad
--- Overhead Eversource Line	□ Existing Gravel
--- Existing Right-of-Way (ROW)	□ Temporary Construction Matting
--- 5' Contour Line	□ Open Water
--- Approximate Gas Line	— Ordinary High Water Mark
□ Gate	— Delineated Perennial Watercourse
--- Existing Access	— Delineated Intermittent Watercourse
● Culvert	— Delineated Wetland Boundary Outline
— NE Cottontail Focus Area	■ Field Delineated Wetland
— Natural Diversity Database Area (June 2021)	■ Floodplain Wetland - CT Jurisdictional Only
— Public Water Supply Watershed	■ Approximate Wetland (not delineated)
— Eversource Owned Property	— Confirmed Vernal Pool Extent
— Parcel Boundary	— 100' Vernal Pool Envelope
— State Owned Property	— FEMA 100-Year Flood Zone
— FEMA Floodway	— Municipal Boundary

**Map Notes:**  
 This mapping product has been created to comply with submittal requirements to obtain certain regulatory approvals and, as such, there is no reliance on the information contained herein for any other purpose. Wetlands field delineated by BSC 2017. Parcel and ROW boundaries are approximate. Parcel and ROW boundary provided by Eversource (02/2021).

Aerial Base Map Source: CTECO 2019  
 1 inch = 200 feet

**EVERSOURCE ENERGY**

**310/383 Lines - Structure Replacement Project**

Lebanon, CT	Map Sheet 02 of 30
Date: July, 2021	
Map Author: N. Castro	

**ALL-POINTS TECHNOLOGY CORPORATION**

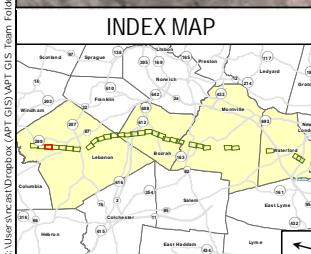
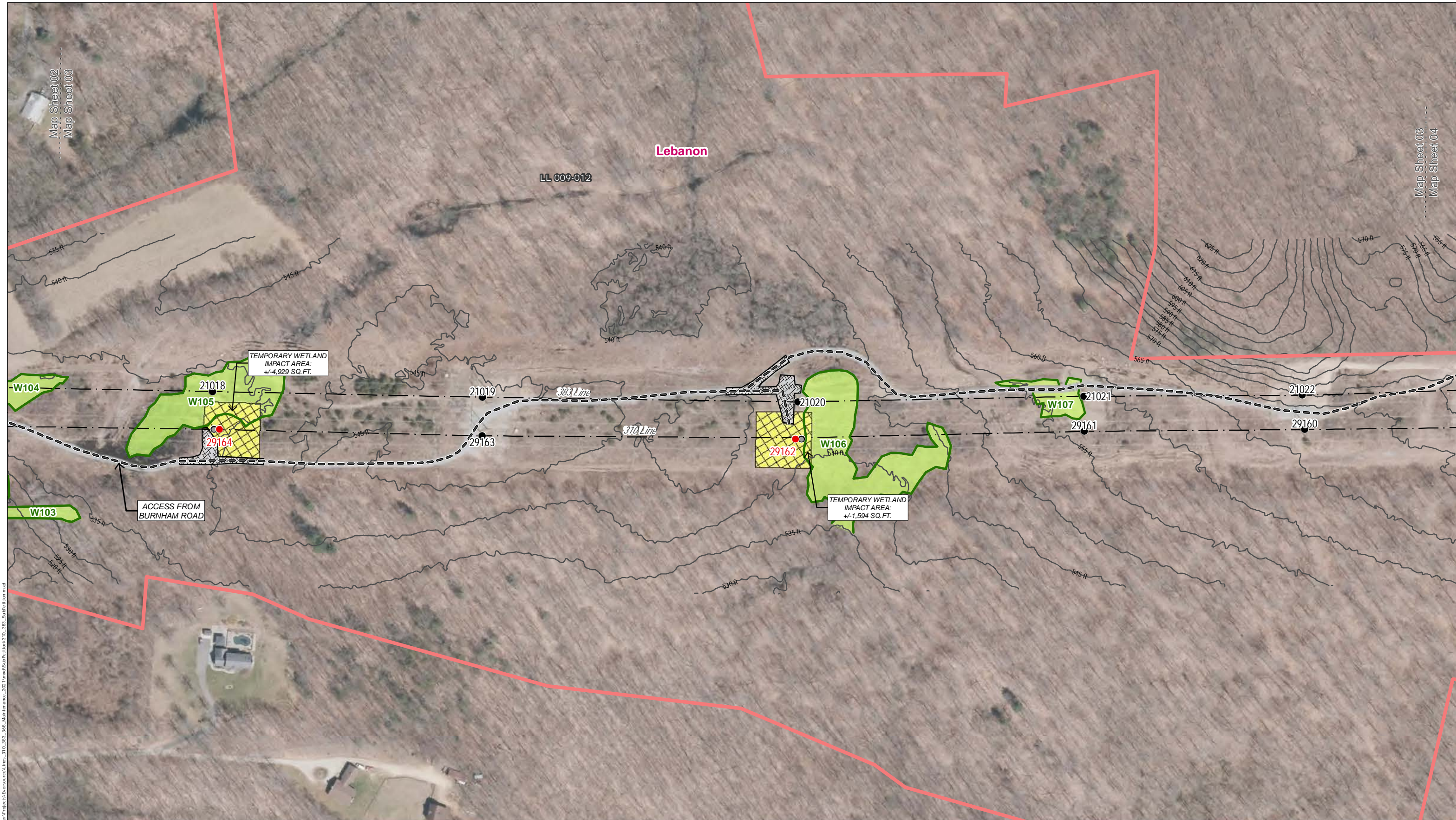
NO.	DATE	REVISIONS

C:\Users\anthonio\OneDrive\Documents\GIS\Projects\310\_383\_368\_Maintenance\_2021\mxd\Submittal\310\_383\_Submittal.mxd

Map Sheet 3 of 30  
310/383 Lines - Structure Replacement Project  
Abutter Table

<u>LINE LIST NUMBER</u>	<u>PARCEL ADDRESS</u>	<u>CITY</u>	<u>STATE</u>	<u>OWNER</u>
009-012	BURNHAM RD	LEBANON	CT	CONNECTICUT LIGHT & POWER CO. (EVERSQUIRE)





Legend	
● Proposed Structure	○ Proposed Access
● Existing Structure to be Removed	○ Off-ROW Access Pending Rights
● Existing Structure	□ Stone Work Pad
--- Overhead Eversource Line	□ Existing Gravel
--- Existing Right-of-Way (ROW)	□ Temporary Construction Matting
--- 5' Contour Line	□ Open Water
--- Approximate Gas Line	— Ordinary High Water Mark
□ Gate	— Delineated Perennial Watercourse
--- Existing Access	— Delineated Intermittent Watercourse
● Culvert	— Delineated Wetland Boundary Outline
— Field Delineated Wetland	— Floodplain Wetland - CT Jurisdictional Only
— Approximate Wetland (not delineated)	— Confined Vernal Pool Extent
— 100' Vernal Pool Envelope	— FEMA 100-Year Flood Zone
— FEMA Floodway	— NE Cottontail Focus Area
— Natural Diversity Database Area (June 2021)	— Public Water Supply Watershed
— Eversource Owned Property	— Parcel Boundary
— State Owned Property	— Municipal Boundary

**Map Notes:**  
 This mapping product has been created to comply with submittal requirements to obtain certain regulatory approvals and, as such, there is no reliance on the information contained herein for any other purpose. Wetlands field delineated by BSC 2017. Parcel and ROW boundaries are approximate. Parcel and ROW boundary provided by Eversource (02/2021).

Aerial Base Map Source: CTECO 2019  
 1 inch = 200 feet  
 0 100 200 Feet

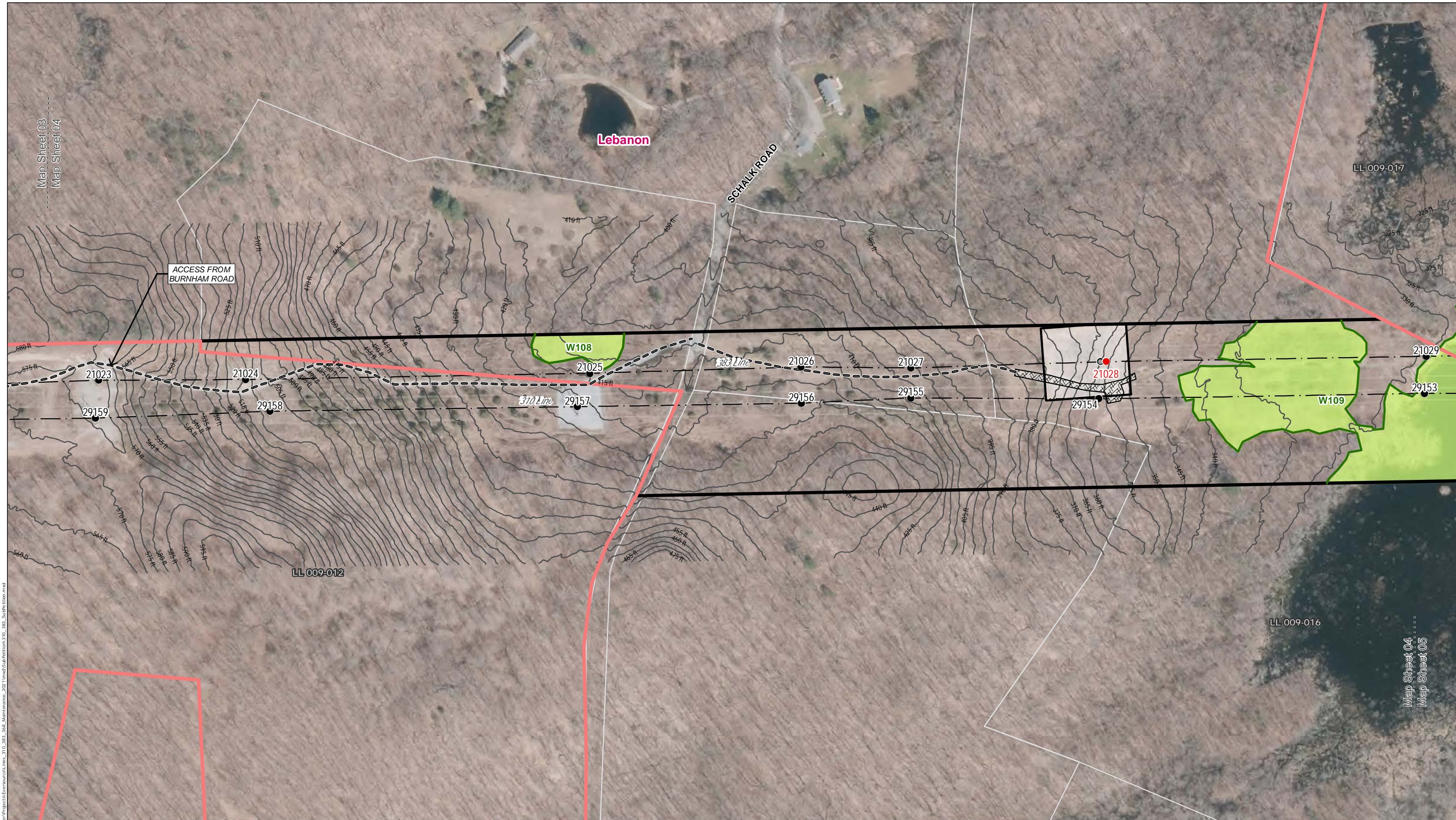
<b>EVERSOURCE ENERGY</b>	
<b>310/383 Lines - Structure Replacement Project</b>	
Lebanon, CT	Map Sheet 03 of 30
Date: July, 2021	
Map Author: N. Castro	
NO.	DATE
REVISIONS	



C:\Users\anindh\Desktop\APPT\GIS\APPT\_GIS\Team\Format\Projects\Eversource\Line\_310\_383\_388\_Maintenance\_2021\mxd\Submittal\310\_383\_Submittal.mxd

Map Sheet 4 of 30  
310/383 Lines - Structure Replacement Project  
Abutter Table

<u>LINE LIST NUMBER</u>	<u>PARCEL ADDRESS</u>	<u>CITY</u>	<u>STATE</u>	<u>OWNER</u>
009-012	BURNHAM RD	LEBANON	CT	CONNECTICUT LIGHT & POWER CO. (EVERSORE)
009-016	TRUMBULL HGWY	LEBANON	CT	CHARLES T. POGMORE
009-017	TRUMBULL HGWY	LEBANON	CT	CONNECTICUT LIGHT & POWER CO. (EVERSORE)



Map Sheet 03  
Map Sheet 04

LL 009-017

ACCESS FROM  
BURNHAM ROAD

Lebanon

SCHALK ROAD

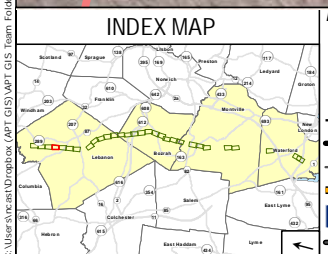
W108

W109

LL 009-012

LL 009-016

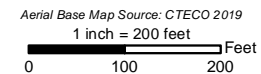
Map Sheet 04  
Map Sheet 05



**Legend**

- Proposed Structure
- Existing Structure to be Removed
- Existing Structure
- - - Overhead Eversource Line
- Existing Right-of-Way (ROW)
- 5' Contour Line
- Approximate Gas Line
- Gate
- Existing Access
- Proposed Access
- Off-ROW Access Pending Rights
- Stone Work Pad
- Existing Gravel
- Temporary Construction Matting
- Open Water
- Ordinary High Water Mark
- Delineated Perennial Watercourse
- Delineated Intermittent Watercourse
- Culvert
- Delineated Wetland Boundary Outline
- Field Delineated Wetland
- Floodplain Wetland - CT Jurisdictional Only
- Approximate Wetland (not delineated)
- Confirmed Vernal Pool Extent
- 100' Vernal Pool Envelope
- FEMA 100-Year Flood Zone
- FEMA Floodway
- NE Cottontail Focus Area
- Natural Diversity Database Area (June 2021)
- Public Water Supply Watershed
- Eversource Owned Property
- Parcel Boundary
- State Owned Property
- Municipal Boundary

*Map Notes:*  
This mapping product has been created to comply with submittal requirements to obtain certain regulatory approvals and, as such, there is no reliance on the information contained herein for any other purpose. Wetlands field delineated by BSC 2017. Parcel and ROW boundaries are approximate. Parcel and ROW boundary provided by Eversource (02/2021).



NO.	DATE	REVISIONS

**EVERSOURCE ENERGY**

**310/383 Lines - Structure Replacement Project**

Lebanon, CT      Map Sheet 04 of 30

Date: July, 2021

Map Author: N. Castro

**ALL-POINTS TECHNOLOGY CORPORATION**

C:\Users\anish@box.com\OneDrive\GIS\Projects\Eversource\Line\_310\_383\_388\_Maintenance\_2021\mxd\Submittion\310\_383\_Submittion.mxd

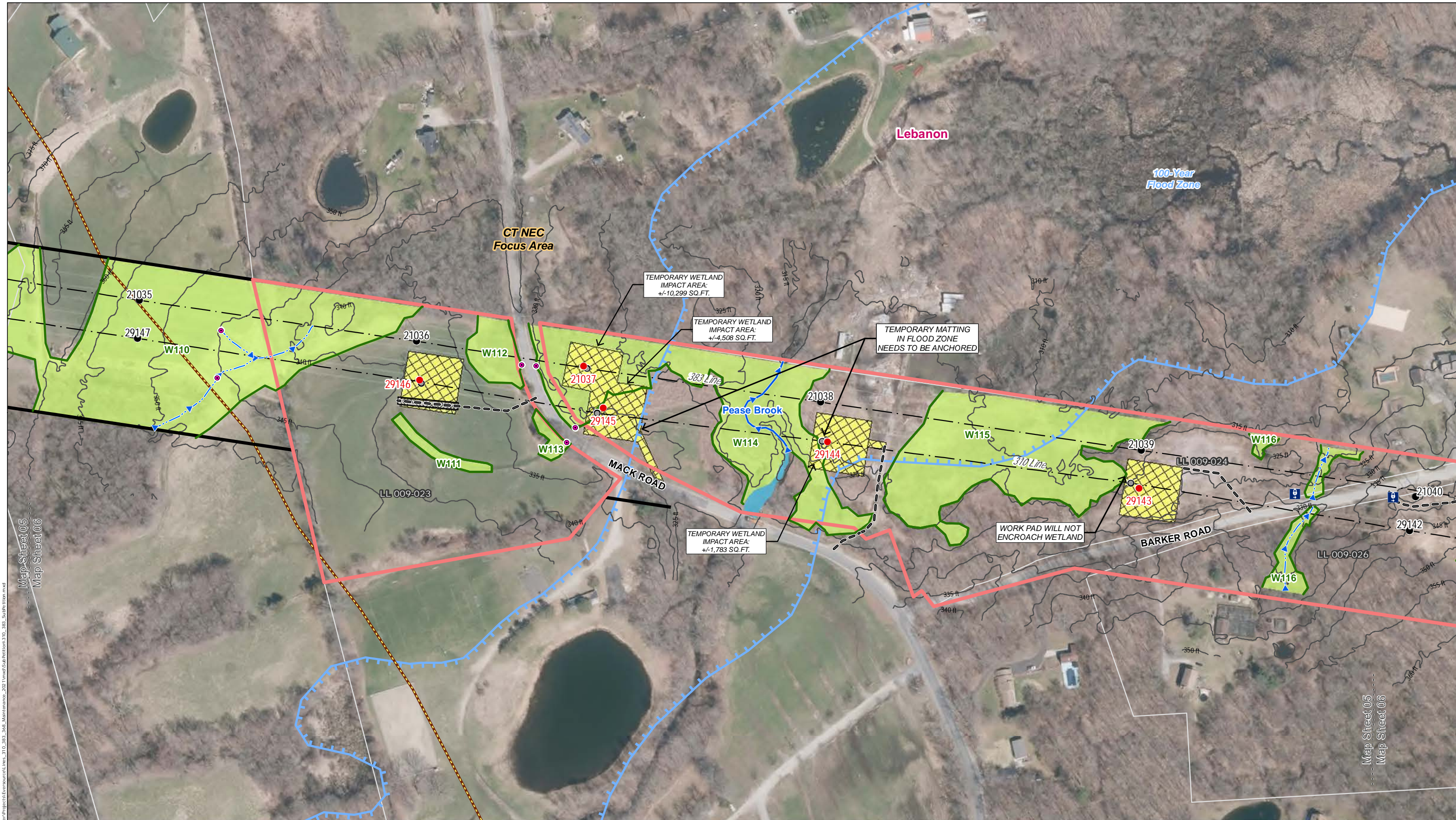
Map Sheet 5 of 30  
310/383 Lines - Structure Replacement Project  
Abutter Table

<u>LINE LIST NUMBER</u>	<u>PARCEL ADDRESS</u>	<u>CITY</u>	<u>STATE</u>	<u>OWNER</u>
009-016	TRUMBULL HGWY	LEBANON	CT	CHARLES T. POGMORE
009-017	TRUMBULL HGWY	LEBANON	CT	CONNECTICUT LIGHT & POWER CO. (EVERSORE)



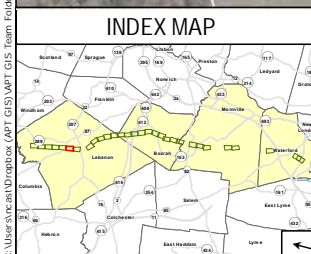
Map Sheet 6 of 30  
310/383 Lines - Structure Replacement Project  
Abutter Table

<u>LINE LIST NUMBER</u>	<u>PARCEL ADDRESS</u>	<u>CITY</u>	<u>STATE</u>	<u>OWNER</u>
009-023	MACK RD	LEBANON	CT	CONNECTICUT LIGHT & POWER CO. (EVERSOURC)
009-024	MACK RD	LEBANON	CT	CONNECTICUT LIGHT & POWER CO. (EVERSOURC)
009-026	BARKER RD	LEBANON	CT	CONNECTICUT LIGHT & POWER CO (EVERSOURCE)



Map Sheet 05  
Map Sheet 06

Map Sheet 05  
Map Sheet 06



Legend	
● Proposed Structure	○ Proposed Access
● Existing Structure to be Removed	○ Off-ROW Access Pending Rights
● Existing Structure	■ Stone Work Pad
--- Overhead Eversource Line	■ Existing Gravel
— Existing Right-of-Way (ROW)	■ Temporary Construction Matting
— 5' Contour Line	■ Open Water
--- Approximate Gas Line	— Ordinary High Water Mark
■ Gate	— Delineated Perennial Watercourse
— Existing Access	— Delineated Intermittent Watercourse
● Culvert	— Delineated Wetland Boundary Outline
■ Field Delineated Wetland	■ Floodplain Wetland - CT Jurisdictional Only
■ Approximate Wetland (not delineated)	■ Confined Vernal Pool Extent
■ 100' Vernal Pool Envelope	■ FEMA 100-Year Flood Zone
■ FEMA Floodway	■ NE Cottontail Focus Area
■ Natural Diversity Database Area (June 2021)	■ Public Water Supply Watershed
■ Eversource Owned Property	■ Parcel Boundary
■ State Owned Property	■ Municipal Boundary

**Map Notes:**  
This mapping product has been created to comply with submittal requirements to obtain certain regulatory approvals and, as such, there is no reliance on the information contained herein for any other purpose. Wetlands field delineated by BSC 2017. Parcel and ROW boundaries are approximate. Parcel and ROW boundary provided by Eversource (02/2021).

Aerial Base Map Source: CTECO 2019  
1 inch = 200 feet  
0 100 200 Feet

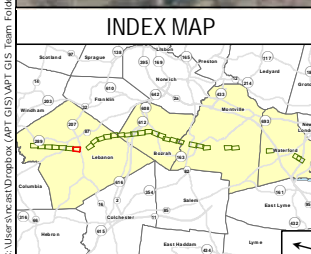
NO.	DATE	REVISIONS

**310/383 Lines - Structure Replacement Project**  
 Lebanon, CT      Map Sheet 06 of 30  
 Date: July, 2021  
 Map Author: N. Castro

Map Sheet 7 of 30  
310/383 Lines - Structure Replacement Project  
Abutter Table

<u>LINE LIST NUMBER</u>	<u>PARCEL ADDRESS</u>	<u>CITY</u>	<u>STATE</u>	<u>OWNER</u>
009-024	MACK RD	LEBANON	CT	CONNECTICUT LIGHT & POWER CO. (EVERSOURC)
009-026	BARKER RD	LEBANON	CT	CONNECTICUT LIGHT & POWER CO (EVERSOURCE)
009-027	BARKER RD	LEBANON	CT	JOHN J & ROBERTA A & ANTHONY J LEONE AND MARIE T GOODMAN





Legend	
● Proposed Structure	○ Proposed Access
● Existing Structure to be Removed	○ Off-ROW Access Pending Rights
● Existing Structure	□ Stone Work Pad
--- Overhead Eversource Line	□ Existing Gravel
--- Existing Right-of-Way (ROW)	□ Temporary Construction Matting
--- 5' Contour Line	□ Open Water
--- Approximate Gas Line	--- Ordinary High Water Mark
□ Gate	--- Delineated Perennial Watercourse
--- Existing Access	--- Delineated Intermittent Watercourse
● Culvert	--- Delineated Wetland Boundary Outline
○ FEMA Floodway	■ Field Delineated Wetland
○ NE Cottontail Focus Area	■ Floodplain Wetland - CT Jurisdictional Only
○ Natural Diversity Database Area (June 2021)	■ Approximate Wetland (not delineated)
○ Public Water Supply Watershed	■ Confirmed Vernal Pool Extent
○ Eversource Owned Property	--- 100' Vernal Pool Envelope
○ Parcel Boundary	■ FEMA 100-Year Flood Zone
○ State Owned Property	

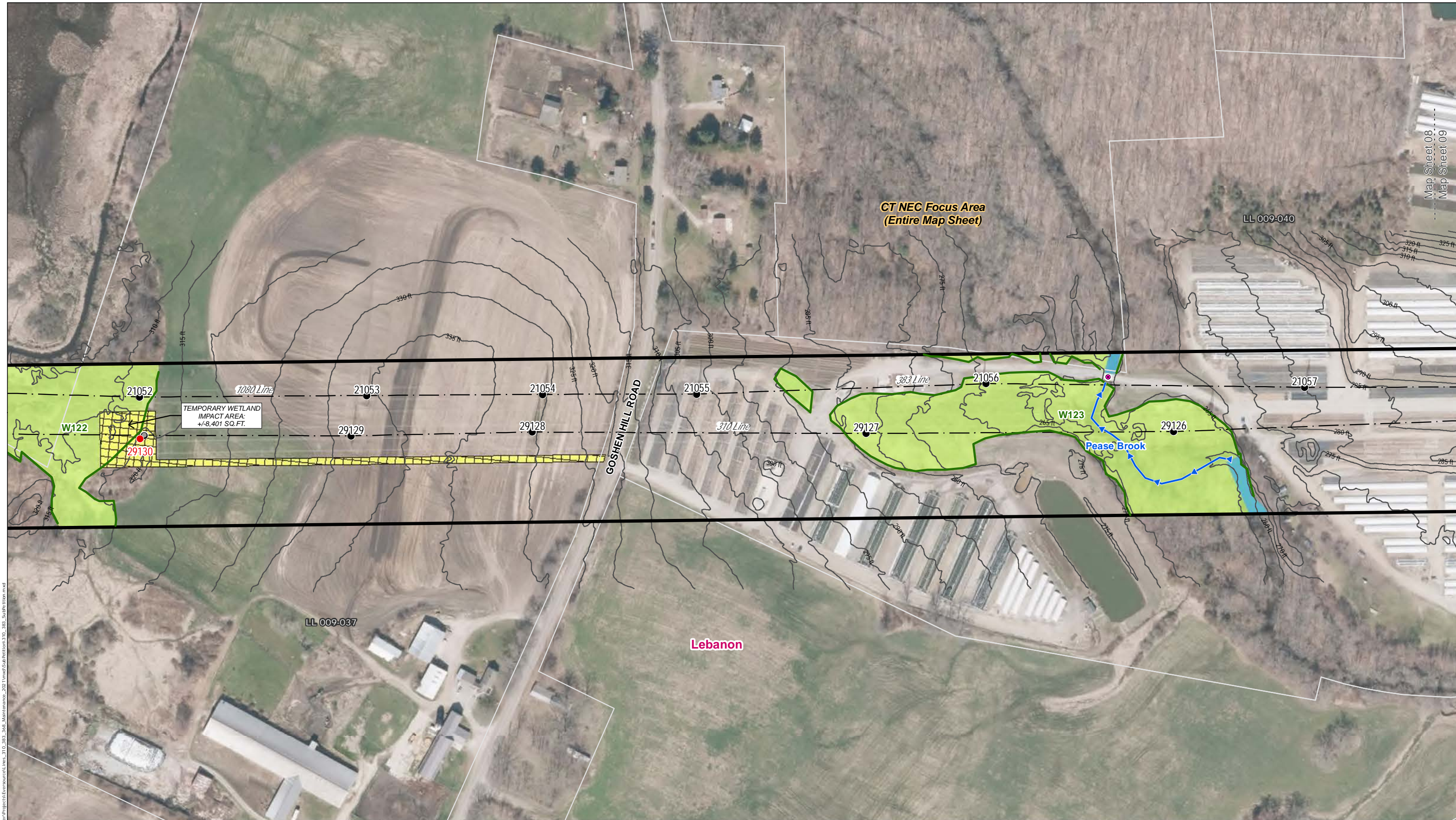
Map Notes	
This mapping product has been created to comply with submittal requirements to obtain certain regulatory approvals and, as such, there is no reliance on the information contained herein for any other purpose. Wetlands field delineated by BSC 2017. Parcel and ROW boundaries are approximate. Parcel and ROW boundary provided by Eversource (02/2021).	
Aerial Base Map Source: CTECO 2019	
1 inch = 200 feet	
0 100 200 Feet	

<b>EVERSOURCE ENERGY</b>	
<b>310/383 Lines - Structure Replacement Project</b>	
Lebanon, CT	Map Sheet 07 of 30
Date: July, 2021	
Map Author: N. Castro	
NO.	DATE
	REVISIONS

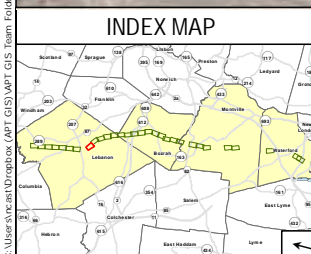


Map Sheet 8 of 30  
310/383 Lines - Structure Replacement Project  
Abutter Table

<u>LINE LIST NUMBER</u>	<u>PARCEL ADDRESS</u>	<u>CITY</u>	<u>STATE</u>	<u>OWNER</u>
009-037	234 GOSHEN HILL RD	LEBANON	CT	CHELSEA WILLIAMS
009-040	48 BROWNING RD	LEBANON	CT	PRIDES CORNER FARMS INC



Map Sheet 08  
Map Sheet 09



Legend	
● Proposed Structure	○ Proposed Access
● Existing Structure to be Removed	○ Off-ROW Access Pending Rights
● Existing Structure	□ Stone Work Pad
--- Overhead Eversource Line	▨ Existing Gravel
--- Existing Right-of-Way (ROW)	▨ Temporary Construction Matting
--- 5' Contour Line	■ Open Water
--- Approximate Gas Line	— Ordinary High Water Mark
■ Gate	— Delineated Perennial Watercourse
--- Existing Access	— Delineated Intermittent Watercourse
● Culvert	— Delineated Wetland Boundary Outline
■ FEMA Floodway	■ Field Delineated Wetland
■ NE Cottontail Focus Area	■ Floodplain Wetland - CT Jurisdictional Only
■ Natural Diversity Database Area (June 2021)	■ Approximate Wetland (not delineated)
■ Public Water Supply Watershed	■ Confirmed Vernal Pool Extent
■ Eversource Owned Property	■ 100' Vernal Pool Envelope
■ Parcel Boundary	■ FEMA 100-Year Flood Zone
■ State Owned Property	

Map Notes	
This mapping product has been created to comply with submittal requirements to obtain certain regulatory approvals and, as such, there is no reliance on the information contained herein for any other purpose. Wetlands field delineated by BSC 2017. Parcel and ROW boundaries are approximate. Parcel and ROW boundary provided by Eversource (02/2021).	
Aerial Base Map Source: CTECO 2019	
1 inch = 200 feet	
0 100 200 Feet	

**EVERSOURCE ENERGY**

**310/383 Lines - Structure Replacement Project**

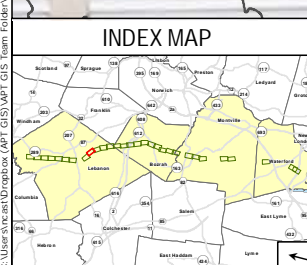
Lebanon, CT	Map Sheet 08 of 30
Date: July, 2021	
Map Author: N. Castro	

NO.	DATE	REVISIONS

C:\Users\anish@box.com\OneDrive\Documents\GIS\Projects\Eversource\Line\_310\_383\_388\_Maintenance\_2021\mxd\SubRegion310\_383\_SubRegion.mxd

Map Sheet 9 of 30  
310/383 Lines - Structure Replacement Project  
Abutter Table

<u>LINE LIST NUMBER</u>	<u>PARCEL ADDRESS</u>	<u>CITY</u>	<u>STATE</u>	<u>OWNER</u>
009-040	48 BROWNING RD	LEBANON	CT	PRIDES CORNER FARMS INC
009-041	WATERMAN RD	LEBANON	CT	DAVID M & VINCENT P POSTEMSKI AND NANCY SASARAK



Legend	
● Proposed Structure	○ Proposed Access
● Existing Structure to be Removed	○ Off-ROW Access Pending Rights
● Existing Structure	□ Stone Work Pad
--- Overhead Eversource Line	□ Existing Gravel
--- Existing Right-of-Way (ROW)	□ Temporary Construction Matting
--- 5' Contour Line	□ Open Water
--- Approximate Gas Line	--- Ordinary High Water Mark
□ Gate	--- Delineated Perennial Watercourse
--- Existing Access	--- Delineated Intermittent Watercourse
● Culvert	--- Delineated Wetland Boundary Outline
--- FEMA Floodway	■ Field Delineated Wetland
■ NE Cottontail Focus Area	■ Floodplain Wetland - CT Jurisdictional Only
■ Natural Diversity Database Area (June 2021)	■ Approximate Wetland (not delineated)
■ Public Water Supply Watershed	■ Confirmed Vernal Pool Extent
■ Eversource Owned Property	■ 100' Vernal Pool Envelope
■ Parcel Boundary	■ FEMA 100-Year Flood Zone
■ State Owned Property	

NO.	DATE	REVISIONS

**EVERSOURCE ENERGY**

**310/383 Lines - Structure Replacement Project**

Lebanon, CT      Map Sheet 09 of 30

Date: July, 2021

Map Author: N. Castro

**ALL-POINTS TECHNOLOGY CORPORATION**

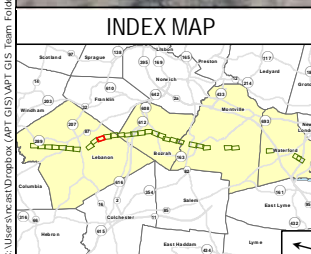
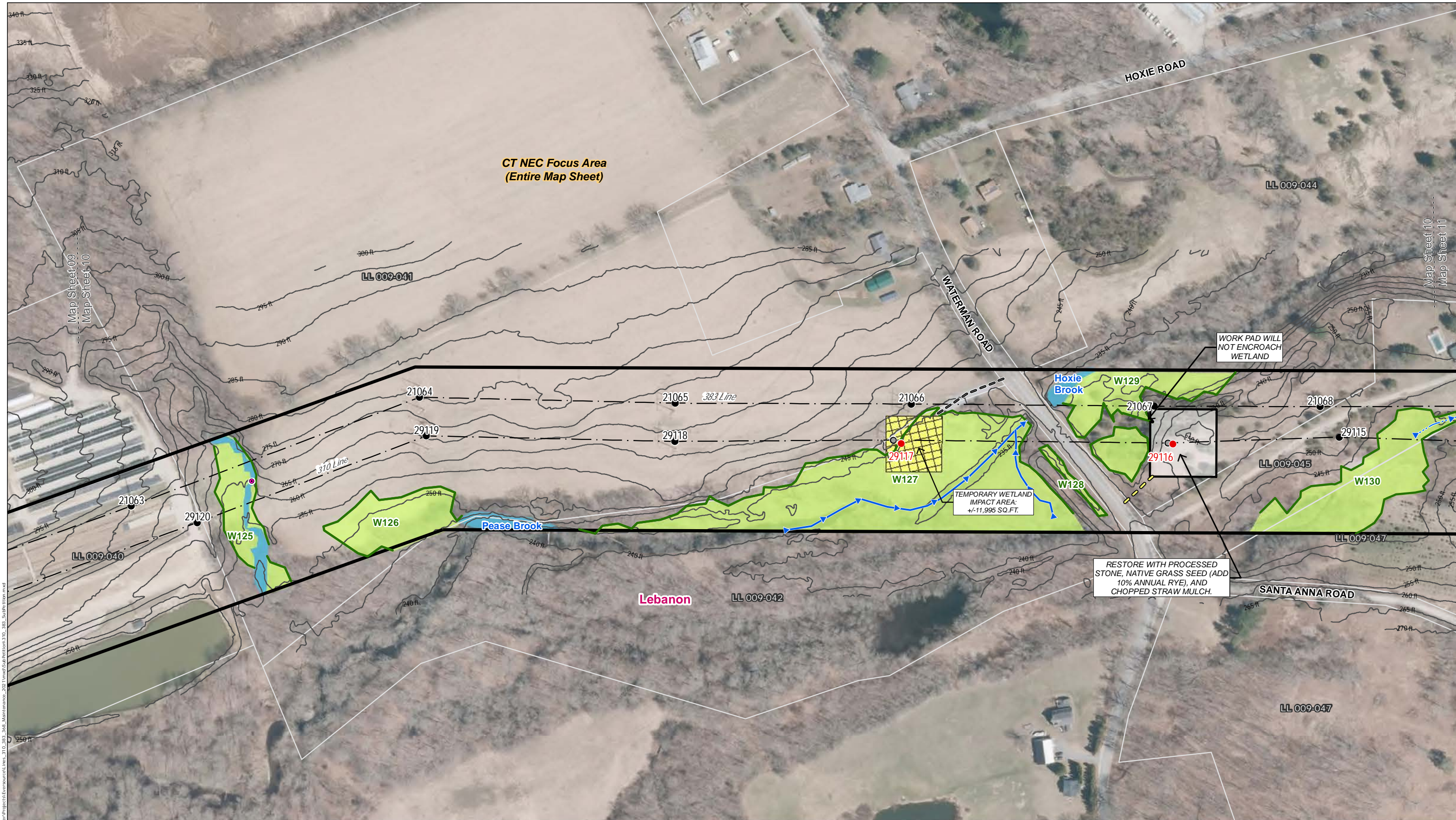
C:\Users\anish@eversource.com\OneDrive\Documents\GIS\Map\310\_383\_Lines\_Lebanon\2021\mxd\310\_383\_Lines\_Lebanon.mxd

*Map Notes:*  
 This mapping product has been created to comply with submittal requirements to obtain certain regulatory approvals and, as such, there is no reliance on the information contained herein for any other purpose. Wetlands field delineated by BSC 2017. Parcel and ROW boundaries are approximate. Parcel and ROW boundary provided by Eversource (02/2021).

Aerial Base Map Source: CTECO 2019  
 1 inch = 200 feet  
 0 100 200 Feet

Map Sheet 10 of 30  
310/383 Lines - Structure Replacement Project  
Abutter Table

<u>LINE LIST NUMBER</u>	<u>PARCEL ADDRESS</u>	<u>CITY</u>	<u>STATE</u>	<u>OWNER</u>
009-040	48 BROWNING RD	LEBANON	CT	PRIDES CORNER FARMS INC
009-041	WATERMAN RD	LEBANON	CT	DAVID M & VINCENT P POSTEMSKI AND NANCY SASARAK
009-042	SANTA ANNA RD	LEBANON	CT	BOZRAH ROD & GUN CLUB INC
009-044	WATERMAN RD	LEBANON	CT	DAVID M POSTEMSKI AND NANCY SASARAK
009-045	350 WATERMAN RD	LEBANON	CT	JOSEPH I A PLOURDE AND ANGELA M BELL
009-047	79 SANTA ANNA RD	LEBANON	CT	BOZRAH ROD & GUN CLUB INC



Legend	
● Proposed Structure	○ Proposed Access
● Existing Structure to be Removed	○ Off-ROW Access Pending Rights
● Existing Structure	□ Stone Work Pad
--- Overhead Eversource Line	⊠ Existing Gravel
— Existing Right-of-Way (ROW)	⊠ Temporary Construction Matting
— 5' Contour Line	□ Open Water
--- Approximate Gas Line	— Ordinary High Water Mark
⊠ Gate	— Delineated Perennial Watercourse
— Existing Access	— Delineated Intermittent Watercourse
● Culvert	— Delineated Wetland Boundary Outline
— Floodplain Wetland - CT Jurisdictional Only	■ Field Delineated Wetland
— Approximate Wetland (not delineated)	■ Natural Diversity Database Area (June 2021)
— Confined Vernal Pool Extent	— Public Water Supply Watershed
— 100' Vernal Pool Envelope	— Eversource Owned Property
— FEMA 100-Year Flood Zone	— Parcel Boundary
— FEMA Floodway	— State Owned Property
— NE Cottontail Focus Area	

**Map Notes:**  
 This mapping product has been created to comply with submittal requirements to obtain certain regulatory approvals and, as such, there is no reliance on the information contained herein for any other purpose. Wetlands field delineated by BSC 2017. Parcel and ROW boundaries are approximate. Parcel and ROW boundary provided by Eversource (02/2021).

Aerial Base Map Source: CTECO 2019  
 1 inch = 200 feet

<b>EVERSOURCE ENERGY</b>	
<b>310/383 Lines - Structure Replacement Project</b>	
Lebanon, CT	Map Sheet 10 of 30
Date: July, 2021	
Map Author: N. Castro	
NO.	DATE
	REVISIONS



Map Sheet 11 of 30  
310/383 Lines - Structure Replacement Project  
Abutter Table

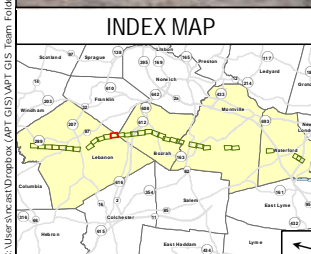
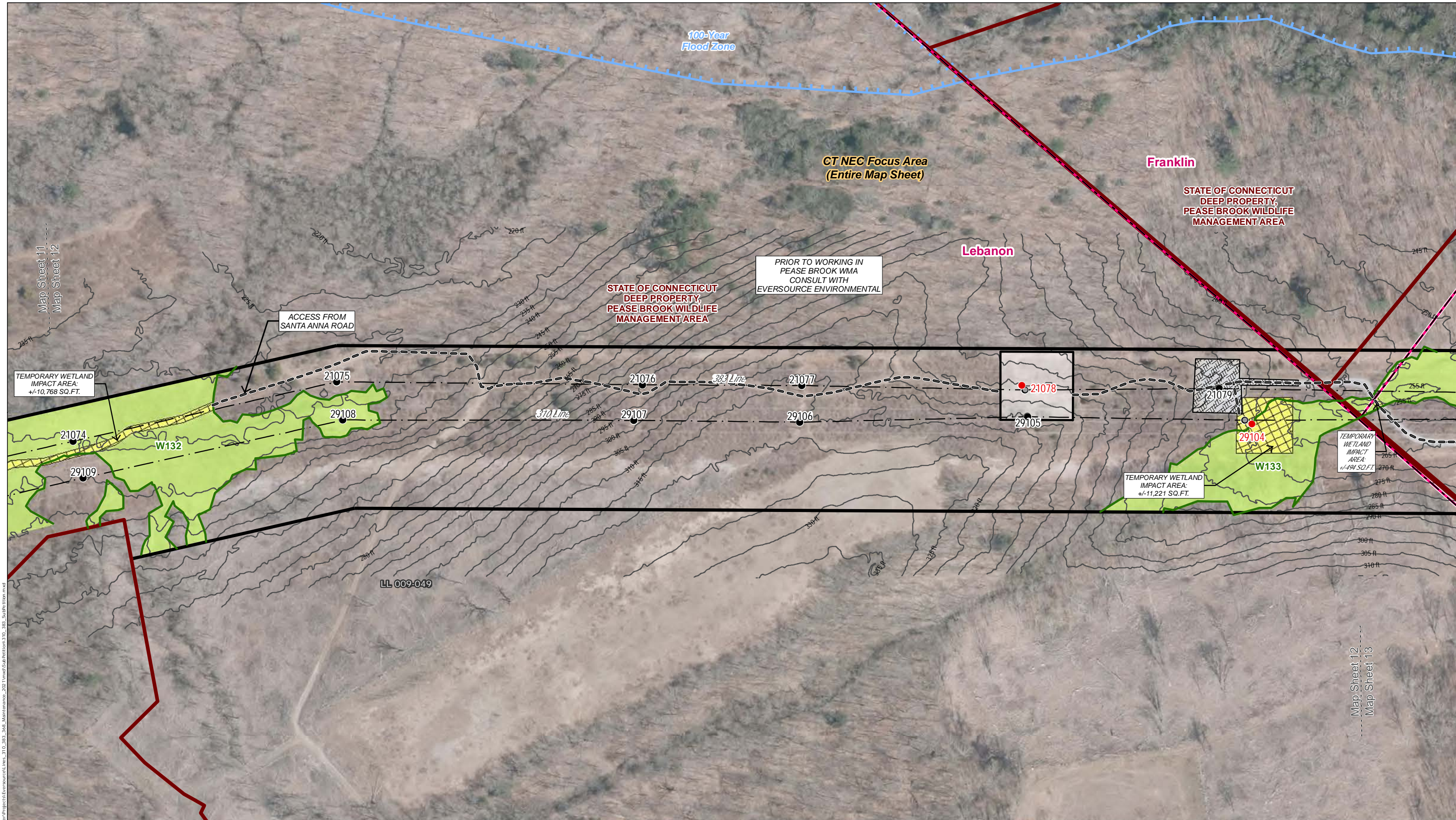
<u>LINE LIST NUMBER</u>	<u>PARCEL ADDRESS</u>	<u>CITY</u>	<u>STATE</u>	<u>OWNER</u>
009-044	WATERMAN RD	LEBANON	CT	DAVID M POSTEMSKI AND NANCY SASARAK
009-045	350 WATERMAN RD	LEBANON	CT	JOSEPH I A PLOURDE AND ANGELA M BELL
009-047	79 SANTA ANNA RD	LEBANON	CT	BOZRAH ROD & GUN CLUB INC
009-049	HORISKA RD	LEBANON	CT	STATE OF CONNECTICUT BOARD OF FISH & GAME





Map Sheet 12 of 30  
310/383 Lines - Structure Replacement Project  
Abutter Table

<u>LINE LIST NUMBER</u>	<u>PARCEL ADDRESS</u>	<u>CITY</u>	<u>STATE</u>	<u>OWNER</u>
009-049	HORISKA RD	LEBANON	CT	STATE OF CONNECTICUT BOARD OF FISH & GAME



Legend	
● Proposed Structure	○ Proposed Access
● Existing Structure to be Removed	○ Off-ROW Access Pending Rights
● Existing Structure	□ Stone Work Pad
--- Overhead Eversource Line	⊠ Existing Gravel
— Existing Right-of-Way (ROW)	⊠ Temporary Construction Matting
— 5' Contour Line	■ Open Water
--- Approximate Gas Line	— Ordinary High Water Mark
⊠ Gate	— Delineated Perennial Watercourse
— Existing Access	— Delineated Intermittent Watercourse
● Culvert	— Delineated Wetland Boundary Outline
■ FEMA Floodway	■ Field Delineated Wetland
■ NE Cottontail Focus Area	■ Floodplain Wetland - CT Jurisdictional Only
■ Natural Diversity Database Area (June 2021)	■ Approximate Wetland (not delineated)
■ Public Water Supply Watershed	■ Confined Vernal Pool Extent
■ Eversource Owned Property	■ 100' Vernal Pool Envelope
■ Parcel Boundary	■ FEMA 100-Year Flood Zone
■ State Owned Property	

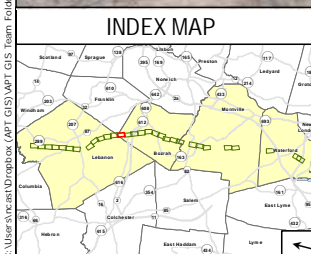
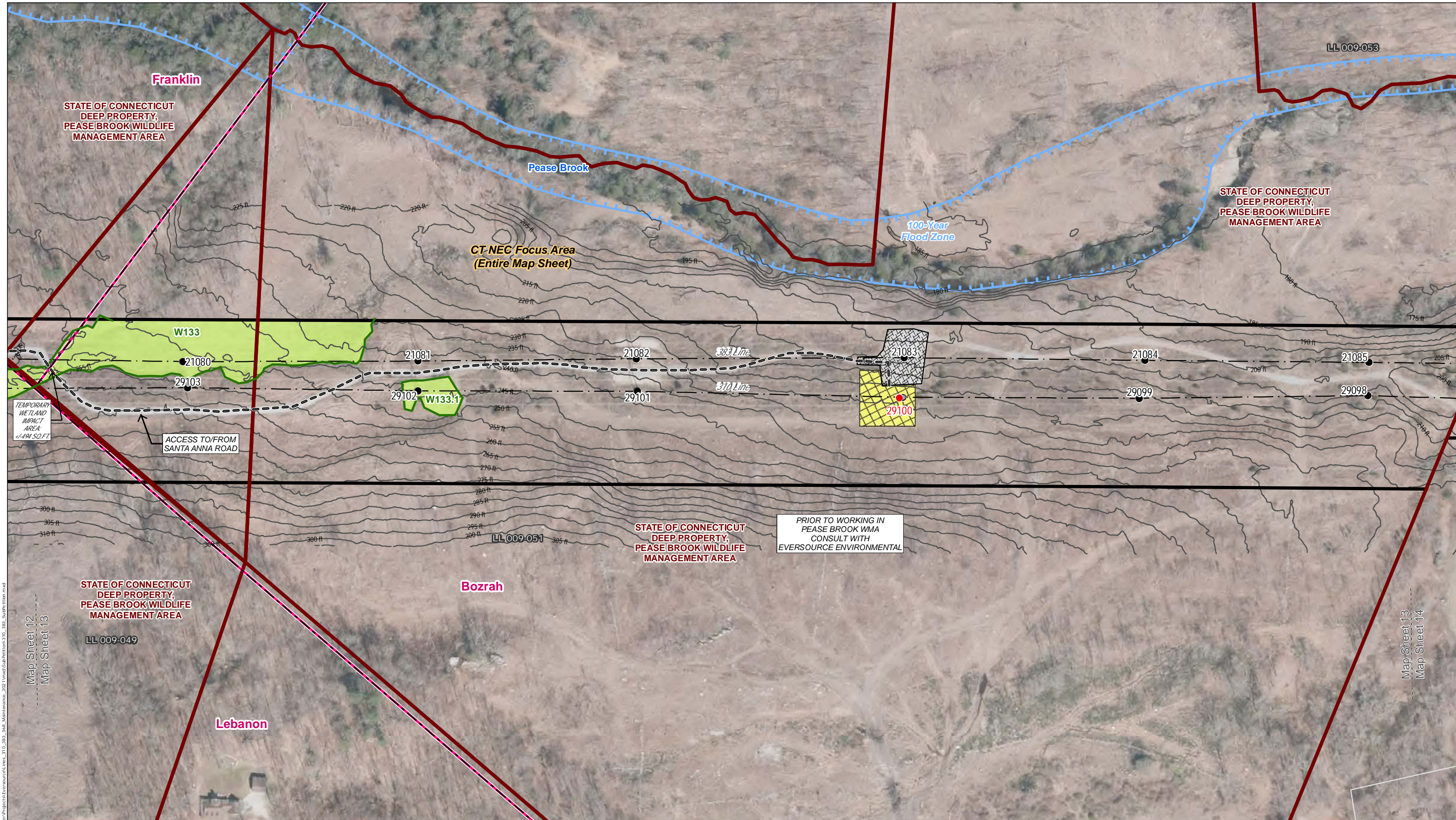
Map Notes	
This mapping product has been created to comply with submittal requirements to obtain certain regulatory approvals and, as such, there is no reliance on the information contained herein for any other purpose. Wetlands field delineated by BSC 2017. Parcel and ROW boundaries are approximate. Parcel and ROW boundary provided by Eversource (02/2021).	
Aerial Base Map Source: CTECO 2019	
1 inch = 200 feet	
0 100 200 Feet	
NO.	DATE
	REVISIONS

**EVERSOURCE ENERGY**  
**310/383 Lines - Structure Replacement Project**  
 Lebanon and Franklin, CT      Map Sheet 12 of 30  
 Date: July, 2021  
 Map Author: N. Castro

C:\Users\an\OneDrive\OneDrive\GIS\Projects\Eversource\Line\_310\_383\_388\_Maintenance\_2021\mxd\SubSection310\_383\_Subplot12b.mxd

Map Sheet 13 of 30  
310/383 Lines - Structure Replacement Project  
Abutter Table

<u>LINE LIST NUMBER</u>	<u>PARCEL ADDRESS</u>	<u>CITY</u>	<u>STATE</u>	<u>OWNER</u>
009-049	HORISKA RD	LEBANON	CT	STATE OF CONNECTICUT BOARD OF FISH & GAME
009-051	63 STANTON HILL RD	BOZRAH	CT	STATE OF CONNECTICUT PEASE BROOK WMA
009-053	477 FITCHVILLE RD	BOZRAH	CT	JOHN P SULLIVAN



Legend	
● Proposed Structure	○ Proposed Access
● Existing Structure to be Removed	○ Off-ROW Access Pending Rights
● Existing Structure	■ Stone Work Pad
--- Overhead Eversource Line	■ Existing Gravel
— Existing Right-of-Way (ROW)	■ Temporary Construction Matting
--- 5' Contour Line	■ Open Water
--- Approximate Gas Line	— Ordinary High Water Mark
■ Gate	— Delineated Perennial Watercourse
--- Existing Access	— Delineated Intermittent Watercourse
● Culvert	— Delineated Wetland Boundary Outline
■ Field Delineated Wetland	■ Floodplain Wetland - CT Jurisdictional Only
■ Approximate Wetland (not delineated)	■ Confined Vernal Pool Extent
■ 100' Vernal Pool Envelope	■ FEMA 100-Year Flood Zone
■ FEMA Floodway	■ NE Cottontail Focus Area
■ Natural Diversity Database Area (June 2021)	■ Public Water Supply Watershed
■ Eversource Owned Property	■ Parcel Boundary
■ State Owned Property	

**Map Notes:**  
 This mapping product has been created to comply with submittal requirements to obtain certain regulatory approvals and, as such, there is no reliance on the information contained herein for any other purpose. Wetlands field delineated by BSC 2017. Parcel and ROW boundaries are approximate. Parcel and ROW boundary provided by Eversource (02/2021).

Aerial Base Map Source: CTECO 2019  
 1 inch = 200 feet  
 0 100 200 Feet

NO.	DATE	REVISIONS

**EVERSOURCE ENERGY**

**310/383 Lines - Structure Replacement Project**

Franklin, Lebanon, and Bozrah, CT      Map Sheet 13 of 30

Date: July, 2021

Map Author: N. Castro

**ALL-POINTS TECHNOLOGY CORPORATION**

C:\Users\evan\OneDrive\Desktop\GIS\Projects\GIS\Map\_Sheet\_13.mxd; Team Folder\Projects\Eversource\Line\_310\_383\_388\_Maintenance\_2021\mxd\SubRegion310\_383\_SubRegion.mxd

Map Sheet 14 of 30  
310/383 Lines - Structure Replacement Project  
Abutter Table

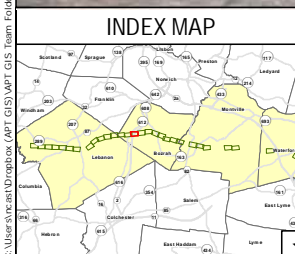
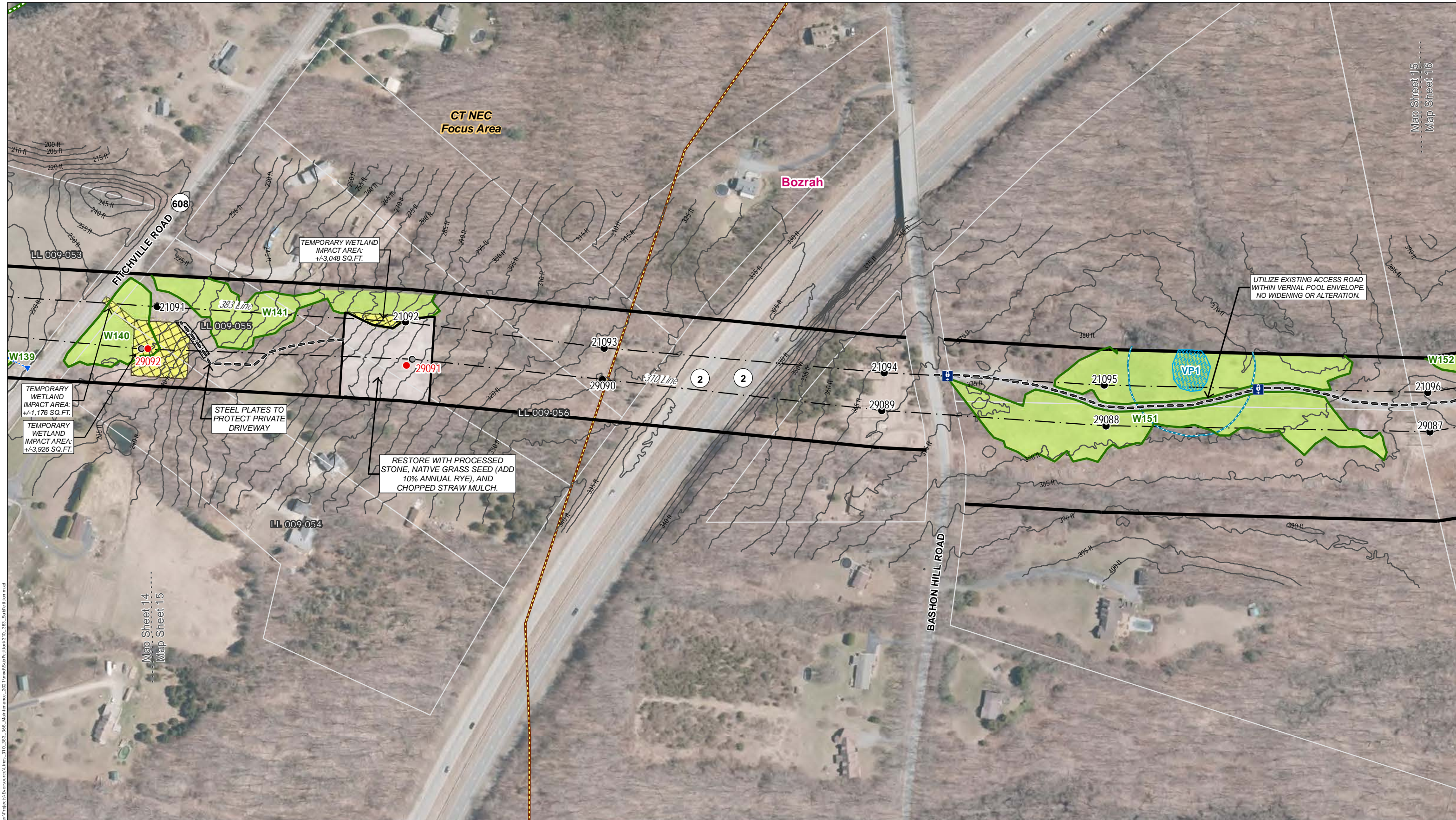
<u>LINE LIST NUMBER</u>	<u>PARCEL ADDRESS</u>	<u>CITY</u>	<u>STATE</u>	<u>OWNER</u>
009-051	63 STANTON HILL RD	BOZRAH	CT	STATE OF CONNECTICUT PEASE BROOK WMA
009-053	477 FITCHVILLE RD	BOZRAH	CT	JOHN P SULLIVAN
009-054	460 FITCHVILLE RD	BOZRAH	CT	RICHARD S ROWE
009-055	456 FITCHVILLE RD	BOZRAH	CT	DAVID G & KELLY A GADA



Map Sheet 15 of 30  
310/383 Lines - Structure Replacement Project  
Abutter Table

<u>LINE LIST NUMBER</u>	<u>PARCEL ADDRESS</u>	<u>CITY</u>	<u>STATE</u>	<u>OWNER</u>
009-053	477 FITCHVILLE RD	BOZRAH	CT	JOHN P SULLIVAN
009-054	460 FITCHVILLE RD	BOZRAH	CT	RICHARD S ROWE
009-055	456 FITCHVILLE RD	BOZRAH	CT	DAVID G & KELLY A GADA
009-056	454 FITCHVILLE RD	BOZRAH	CT	STEVEN S JR & CARRIE L BARNES





Legend	
● Proposed Structure	○ Proposed Access
● Existing Structure to be Removed	○ Off-ROW Access Pending Rights
● Existing Structure	□ Stone Work Pad
--- Overhead Eversource Line	▨ Existing Gravel
— Existing Right-of-Way (ROW)	▨ Temporary Construction Matting
— 5' Contour Line	■ Open Water
--- Approximate Gas Line	— Ordinary High Water Mark
⊕ Gate	— Delineated Perennial Watercourse
— Existing Access	— Delineated Intermittent Watercourse
● Culvert	— Delineated Wetland Boundary Outline
— FEMA Floodway	■ Field Delineated Wetland
○ NE Cottontail Focus Area	■ Floodplain Wetland - CT Jurisdictional Only
■ Natural Diversity Database Area (June 2021)	■ Approximate Wetland (not delineated)
■ Public Water Supply Watershed	■ Confined Vernal Pool Extent
■ Eversource Owned Property	■ 100' Vernal Pool Envelope
■ Parcel Boundary	■ FEMA 100-Year Flood Zone
■ State Owned Property	■ Municipal Boundary

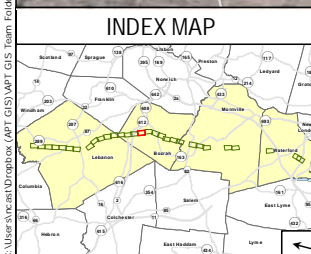
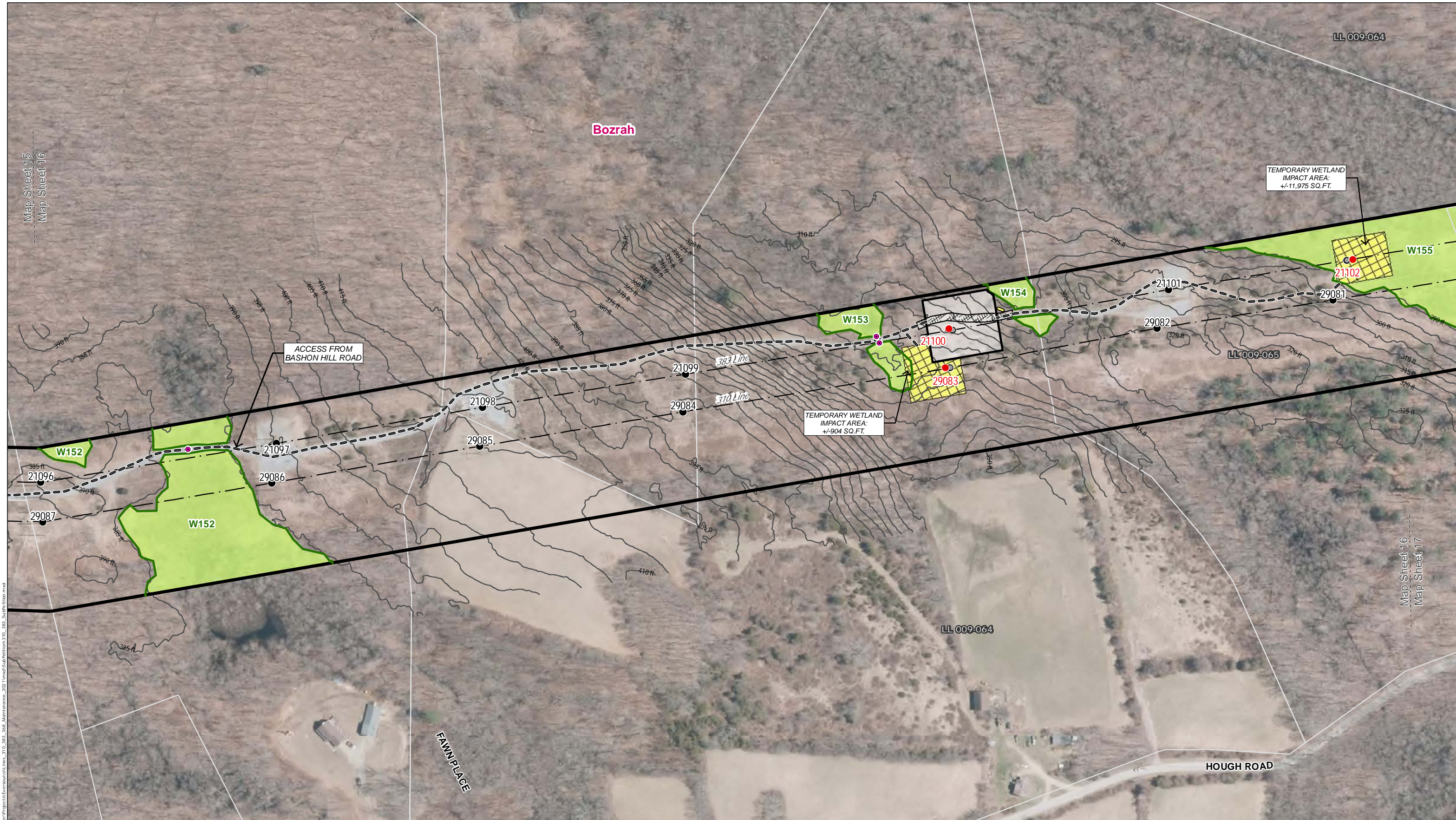
Map Notes	
This mapping product has been created to comply with submittal requirements to obtain certain regulatory approvals and, as such, there is no reliance on the information contained herein for any other purpose. Wetlands field delineated by BSC 2017. Parcel and ROW boundaries are approximate. Parcel and ROW boundary provided by Eversource (02/2021).	
Aerial Base Map Source: CTECO 2019	
1 inch = 200 feet	
0 100 200 Feet	

<b>EVERSOURCE ENERGY</b>	
<b>310/383 Lines - Structure Replacement Project</b>	
Bozrah, CT	Map Sheet 15 of 30
Date: July, 2021	
Map Author: N. Castro	
NO.	DATE
REVISIONS	



Map Sheet 16 of 30  
310/383 Lines - Structure Replacement Project  
Abutter Table

<u>LINE LIST NUMBER</u>	<u>PARCEL ADDRESS</u>	<u>CITY</u>	<u>STATE</u>	<u>OWNER</u>
009-064	101 HOUGH RD	BOZRAH	CT	EDWARD S & KATHERINE M JURCZYK
009-065	HOUGH RD	BOZRAH	CT	EVELYN BROWN & RALPH T, DAVID R, DANIEL P AND BANNING ROBERT R BANNING



Legend	
● Proposed Structure	○ Proposed Access
● Existing Structure to be Removed	○ Off-ROW Access Pending Rights
● Existing Structure	■ Stone Work Pad
--- Overhead Eversource Line	■ Existing Gravel
— Existing Right-of-Way (ROW)	■ Temporary Construction Matting
--- 5' Contour Line	■ Open Water
--- Approximate Gas Line	— Ordinary High Water Mark
■ Gate	— Delineated Perennial Watercourse
--- Existing Access	— Delineated Intermittent Watercourse
● Culvert	— Delineated Wetland Boundary Outline
■ Field Delineated Wetland	■ Floodplain Wetland - CT Jurisdictional Only
■ Approximate Wetland (not delineated)	■ Confirmed Vernal Pool Extent
■ 100' Vernal Pool Envelope	■ FEMA 100-Year Flood Zone
■ FEMA Floodway	■ NE Cottontail Focus Area
■ Natural Diversity Database Area (June 2021)	■ Public Water Supply Watershed
■ Eversource Owned Property	■ Parcel Boundary
■ State Owned Property	■ Municipal Boundary

Map Notes	
This mapping product has been created to comply with submittal requirements to obtain certain regulatory approvals and, as such, there is no reliance on the information contained herein for any other purpose. Wetlands field delineated by BSC 2017. Parcel and ROW boundaries are approximate. Parcel and ROW boundary provided by Eversource (02/2021).	
Aerial Base Map Source: CTECO 2019	
1 inch = 200 feet	
0 100 200 Feet	
NO.	DATE
	REVISIONS

**EVERSOURCE ENERGY**

**310/383 Lines - Structure Replacement Project**

Bozrah, CT      Map Sheet 16 of 30

Date: July, 2021

Map Author: N. Castro

**ALL-POINTS TECHNOLOGY CORPORATION**

C:\Users\anish@box.com\OneDrive\GIS\Projects\310\_383\_388\_Maintenance\_2021\mxd\SubSection310\_383\_Subsection.mxd

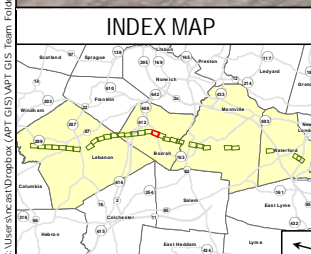
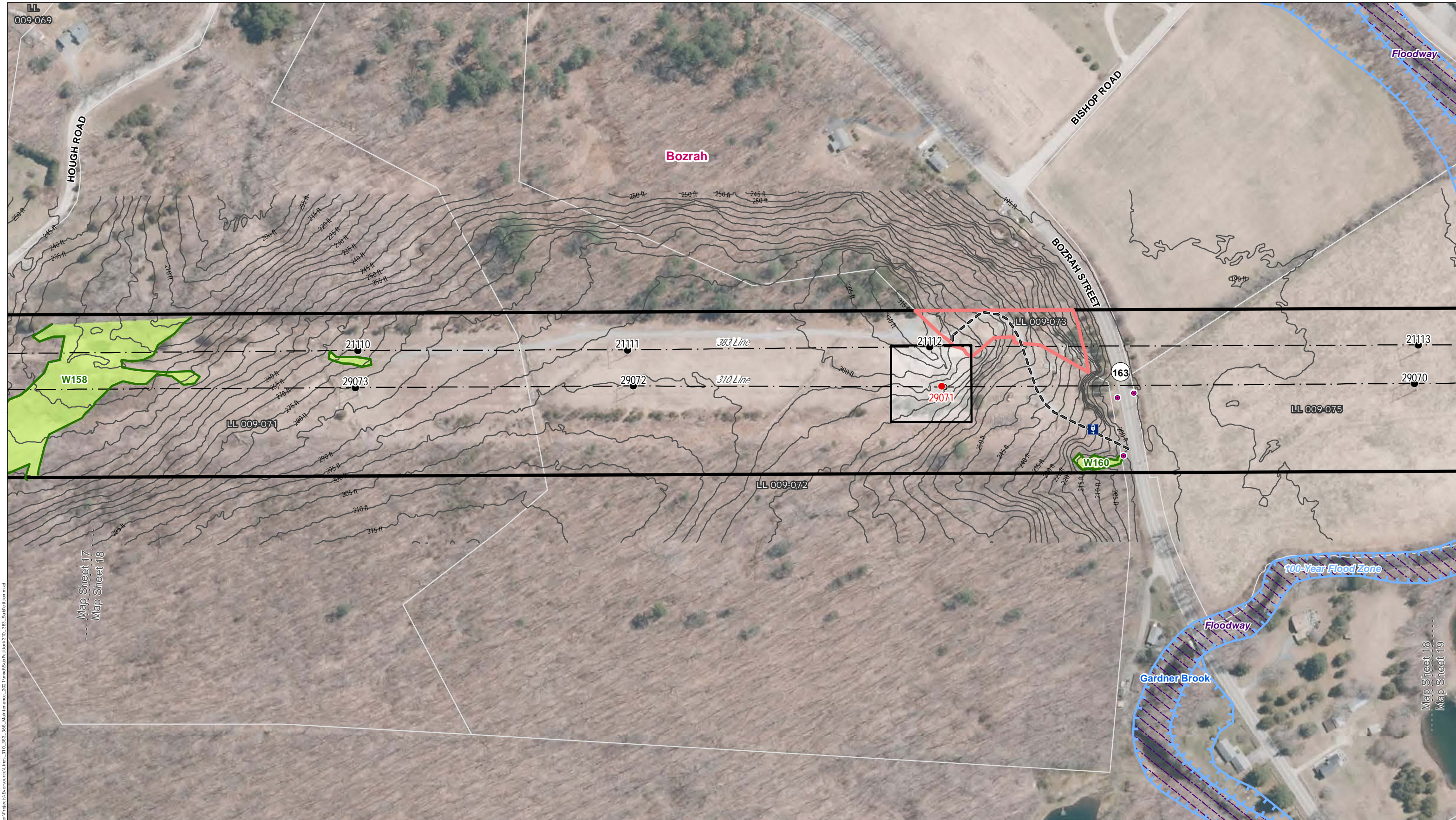
Map Sheet 17 of 30  
 310/383 Lines - Structure Replacement Project  
 Abutter Table

<u>LINE LIST NUMBER</u>	<u>PARCEL ADDRESS</u>	<u>CITY</u>	<u>STATE</u>	<u>OWNER</u>
009-064	101 HOUGH RD	BOZRAH	CT	EDWARD S & KATHERINE M JURCZYK
009-065	HOUGH RD	BOZRAH	CT	EVELYN BROWN & RALPH T, DAVID R, DANIEL P AND BANNING ROBERT R BANNING
009-066	73 HOUGH RD	BOZRAH	CT	DANIEL PAUL BANNING & AMY ELIZABETH SANDERS
009-068	HOUGH RD	BOZRAH	CT	CONNECTICUT LIGHT & POWER CO. (EVERSOURCE)
009-069	29 HOUGH RD	BOZRAH	CT	JABEZ A & SUSAN LATHROP
009-071	HOUGH RD	BOZRAH	CT	RENEE F MAIN



Map Sheet 18 of 30  
310/383 Lines - Structure Replacement Project  
Abutter Table

<u>LINE LIST NUMBER</u>	<u>PARCEL ADDRESS</u>	<u>CITY</u>	<u>STATE</u>	<u>OWNER</u>
009-069	29 HOUGH RD	BOZRAH	CT	JABEZ A & SUSAN LATHROP
009-071	HOUGH RD	BOZRAH	CT	RENEE F MAIN
009-072	BOZRAH ST	BOZRAH	CT	JOHN E JR & PATRICIA LEWITZ
009-073	BOZRAH ST	BOZRAH	CT	CONNECTICUT LIGHT & POWER CO. (EVERSOURCE)
009-075	35 BISHOP RD	BOZRAH	CT	JOSEPH JR & JEANNE MAR GOULART



Legend	
● Proposed Structure	○ Proposed Access
● Existing Structure to be Removed	○ Off-ROW Access Pending Rights
● Existing Structure	□ Stone Work Pad
--- Overhead Eversource Line	⊠ Existing Gravel
— Existing Right-of-Way (ROW)	⊠ Temporary Construction Matting
— 5' Contour Line	□ Open Water
--- Approximate Gas Line	— Ordinary High Water Mark
⊠ Gate	— Delineated Perennial Watercourse
— Existing Access	— Delineated Intermittent Watercourse
● Culvert	— Delineated Wetland Boundary Outline
□ NE Cottontail Focus Area	■ Field Delineated Wetland
□ Natural Diversity Database Area (June 2021)	■ Floodplain Wetland - CT Jurisdictional Only
□ Public Water Supply Watershed	■ Approximate Wetland (not delineated)
□ Eversource Owned Property	■ Confined Vernal Pool Extent
□ Parcel Boundary	■ 100' Vernal Pool Envelope
□ State Owned Property	■ FEMA 100-Year Flood Zone
— FEMA Floodway	— Municipal Boundary

**Map Notes:**  
 This mapping product has been created to comply with submittal requirements to obtain certain regulatory approvals and, as such, there is no reliance on the information contained herein for any other purpose. Wetlands field delineated by BSC 2017. Parcel and ROW boundaries are approximate. Parcel and ROW boundary provided by Eversource (02/2021).

Aerial Base Map Source: CTECO 2019  
 1 inch = 200 feet  
 0 100 200 Feet

NO.	DATE	REVISIONS

**EVERSOURCE ENERGY**

**310/383 Lines - Structure Replacement Project**

Bozrah, CT      Map Sheet 18 of 30

Date: July, 2021

Map Author: N. Castro

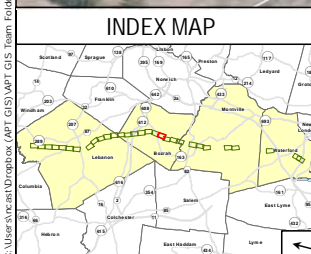
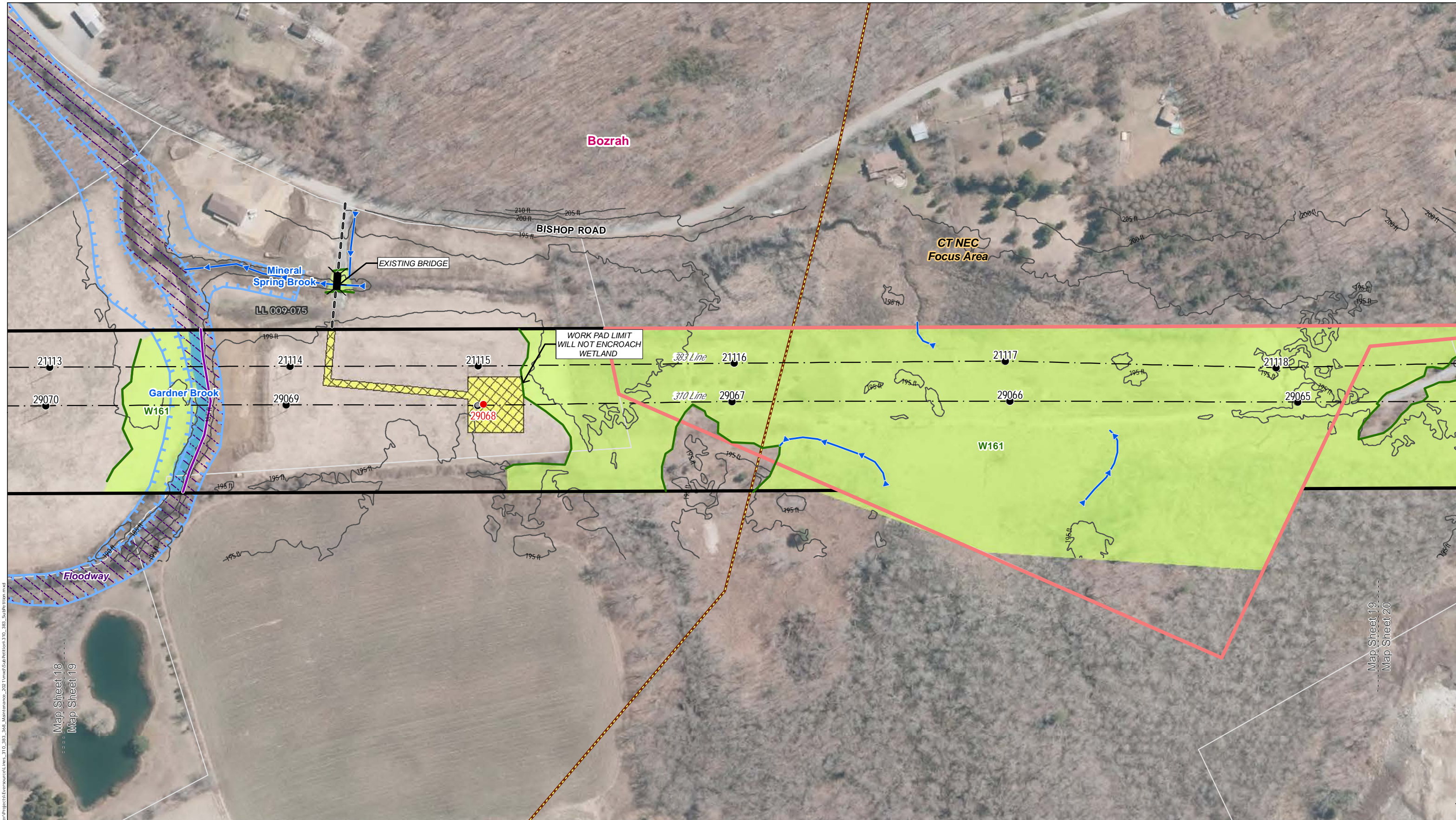
C:\Users\anindh\Desktop\APPT\GIS\Map\GIS\Map\Projects\Eversource\Line\_310\_383\_388\_Maintenance\_2021\mxd\SubSection310\_383\_Subplot18b.mxd

Map Sheet 18  
 Map Sheet 19

Map Sheet 19 of 30  
310/383 Lines - Structure Replacement Project  
Abutter Table

<u>LINE LIST NUMBER</u>	<u>PARCEL ADDRESS</u>	<u>CITY</u>	<u>STATE</u>	<u>OWNER</u>
009-075	35 BISHOP RD	BOZRAH	CT	JOSEPH JR & JEANNE MAR GOULART





Legend	
● Proposed Structure	○ Proposed Access
● Existing Structure to be Removed	○ Off-ROW Access Pending Rights
● Existing Structure	□ Stone Work Pad
--- Overhead Eversource Line	□ Existing Gravel
— Existing Right-of-Way (ROW)	□ Temporary Construction Matting
— 5' Contour Line	□ Open Water
--- Approximate Gas Line	— Ordinary High Water Mark
□ Gate	— Delineated Perennial Watercourse
— Existing Access	— Delineated Intermittent Watercourse
● Culvert	— Delineated Wetland Boundary Outline
— Field Delineated Wetland	— Floodplain Wetland - CT Jurisdictional Only
— Approximate Wetland (not delineated)	— Confirmed Vernal Pool Extent
— 100' Vernal Pool Envelope	— FEMA 100-Year Flood Zone
— FEMA Floodway	— NE Cottontail Focus Area
— Natural Diversity Database Area (June 2021)	— Public Water Supply Watershed
— Eversource Owned Property	— Parcel Boundary
— State Owned Property	— Municipal Boundary

**Map Notes:**  
 This mapping product has been created to comply with submittal requirements to obtain certain regulatory approvals and, as such, there is no reliance on the information contained herein for any other purpose. Wetlands field delineated by BSC 2017. Parcel and ROW boundaries are approximate. Parcel and ROW boundary provided by Eversource (02/2021).

Aerial Base Map Source: CTECO 2019  
 1 inch = 200 feet

0 100 200 Feet

**EVERSOURCE ENERGY**

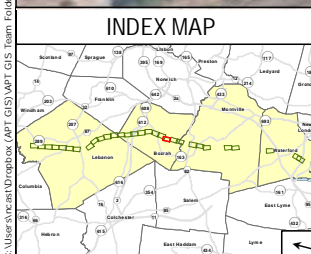
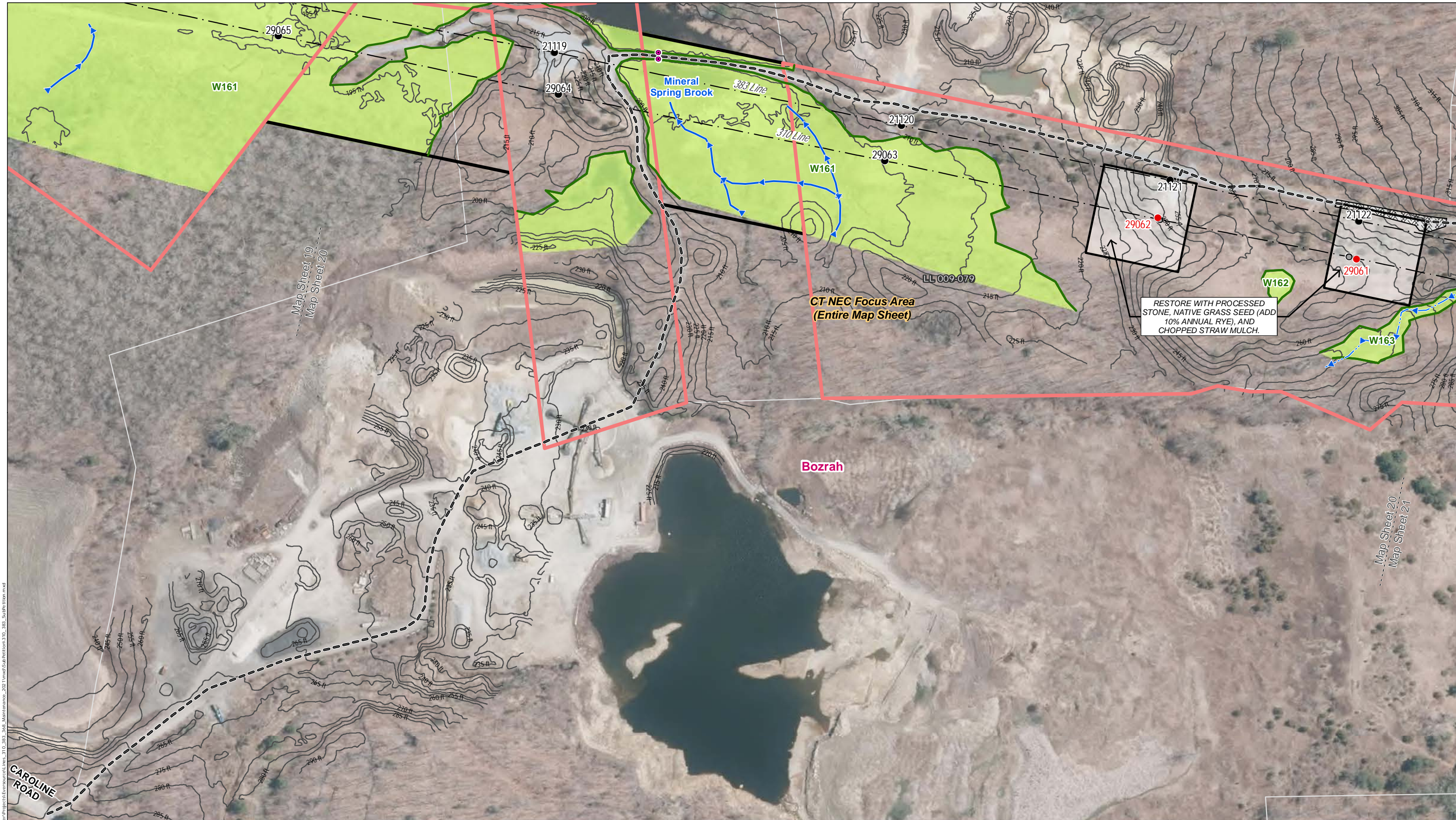
**310/383 Lines - Structure Replacement Project**

Bozrah, CT		Map Sheet 19 of 30
Date: July, 2021		
Map Author: N. Castro		
NO.	DATE	REVISIONS

C:\Users\evan\OneDrive\GIS\Projects\Eversource\Line\_310\_383\_388\_Maintenance\_2021\mxd\Submittal\310\_383\_Submittal.mxd  
 Map Sheet 18  
 Map Sheet 19  
 Map Sheet 20

Map Sheet 20 of 30  
310/383 Lines - Structure Replacement Project  
Abutter Table

<u>LINE LIST NUMBER</u>	<u>PARCEL ADDRESS</u>	<u>CITY</u>	<u>STATE</u>	<u>OWNER</u>
009-079	N/A	BOZRAH	CT	CONNECTICUT LIGHT & POWER CO. (EVERSOURCE)



Legend	
● Proposed Structure	○ Proposed Access
● Existing Structure to be Removed	○ Off-ROW Access Pending Rights
● Existing Structure	□ Stone Work Pad
--- Overhead Eversource Line	▨ Existing Gravel
--- Existing Right-of-Way (ROW)	▨ Temporary Construction Matting
--- 5' Contour Line	□ Open Water
--- Approximate Gas Line	— Ordinary High Water Mark
□ Gate	— Delineated Perennial Watercourse
--- Existing Access	— Delineated Intermittent Watercourse
● Culvert	— Delineated Wetland Boundary Outline
— NE Cottontail Focus Area	— Field Delineated Wetland
— Natural Diversity Database Area (June 2021)	— Floodplain Wetland - CT Jurisdictional Only
— Public Water Supply Watershed	— Approximate Wetland (not delineated)
— Eversource Owned Property	— Confined Vernal Pool Extent
— Parcel Boundary	— 100' Vernal Pool Envelope
— State Owned Property	— FEMA 100-Year Flood Zone
— FEMA Floodway	
— Municipal Boundary	

**Map Notes:**  
 This mapping product has been created to comply with submittal requirements to obtain certain regulatory approvals and, as such, there is no reliance on the information contained herein for any other purpose. Wetlands field delineated by BSC 2017. Parcel and ROW boundaries are approximate. Parcel and ROW boundary provided by Eversource (02/2021).

Aerial Base Map Source: CTECO 2019  
 1 inch = 200 feet

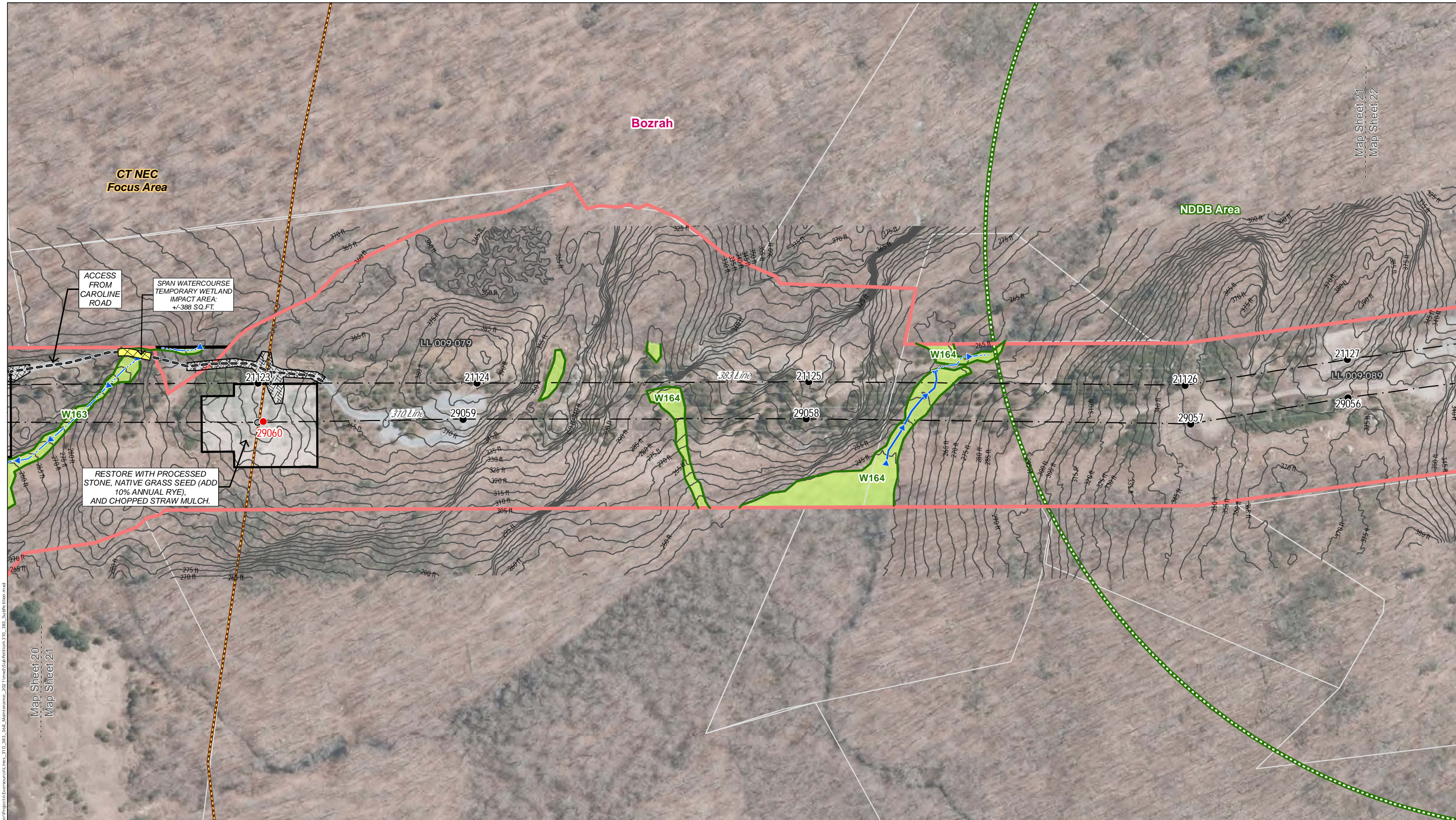
0 100 200 Feet

<b>EVERSOURCE ENERGY</b>	
<b>310/383 Lines - Structure Replacement Project</b>	
Bozrah, CT	Map Sheet 20 of 30
Date: July, 2021	
Map Author: N. Castro	
NO.	DATE
REVISIONS	

C:\Users\anish\OneDrive\OneDrive\GIS\Projects\310\_383\_308\_Maintenance\_2021\mxd\Submittal\310\_383\_Submittal.mxd

Map Sheet 21 of 30  
310/383 Lines - Structure Replacement Project  
Abutter Table

<u>LINE LIST NUMBER</u>	<u>PARCEL ADDRESS</u>	<u>CITY</u>	<u>STATE</u>	<u>OWNER</u>
009-079	N/A	BOZRAH	CT	CONNECTICUT LIGHT & POWER CO. (EVERSOURCE)
009-089	SOUTH RD	BOZRAH	CT	CONNECTICUT LIGHT & POWER CO. (EVERSOURCE)



Map Sheet 21  
Map Sheet 22

CT NEC  
Focus Area

NDDB Area

Bozrah

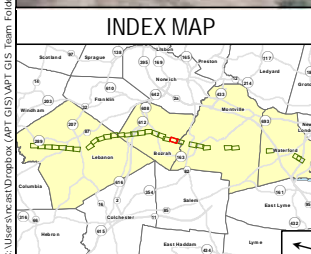
ACCESS FROM CAROLINE ROAD

SPAN WATERCOURSE TEMPORARY WETLAND IMPACT AREA: +/-388 SQ.FT.

RESTORE WITH PROCESSED STONE, NATIVE GRASS SEED (ADD 10% ANNUAL RYE), AND CHOPPED STRAW MULCH.

C:\Users\anish@box.com\OneDrive\GIS\Projects\310\_383\_388\_Maintenance\_2021\mxd\Submittal\310\_383\_Submittal.mxd

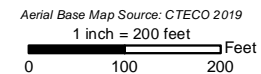
Map Sheet 20  
Map Sheet 21



**Legend**

- Proposed Structure
- Existing Structure to be Removed
- Existing Structure
- - - Overhead Eversource Line
- Existing Right-of-Way (ROW)
- 5' Contour Line
- Approximate Gas Line
- Existing Access
- Proposed Access
- Off-ROW Access Pending Rights
- Stone Work Pad
- Existing Gravel
- Temporary Construction Matting
- Open Water
- Ordinary High Water Mark
- Delineated Perennial Watercourse
- Delineated Intermittent Watercourse
- Culvert
- Delineated Wetland Boundary Outline
- Field Delineated Wetland
- Floodplain Wetland - CT Jurisdictional Only
- Approximate Wetland (not delineated)
- Confined Vernal Pool Extent
- 100' Vernal Pool Envelope
- FEMA 100-Year Flood Zone
- FEMA Floodway
- NE Cottontail Focus Area
- Natural Diversity Database Area (June 2021)
- Public Water Supply Watershed
- Eversource Owned Property
- Parcel Boundary
- State Owned Property
- Municipal Boundary

*Map Notes:*  
This mapping product has been created to comply with submittal requirements to obtain certain regulatory approvals and, as such, there is no reliance on the information contained herein for any other purpose. Wetlands field delineated by BSC 2017. Parcel and ROW boundaries are approximate. Parcel and ROW boundary provided by Eversource (02/2021).



NO.	DATE	REVISIONS



**310/383 Lines - Structure Replacement Project**

Bozrah, CT      Map Sheet 21 of 30

Date: July, 2021

Map Author: N. Castro



Map Sheet 22 of 30  
310/383 Lines - Structure Replacement Project  
Abutter Table

<u>LINE LIST NUMBER</u>	<u>PARCEL ADDRESS</u>	<u>CITY</u>	<u>STATE</u>	<u>OWNER</u>
009-089	SOUTH RD	BOZRAH	CT	CONNECTICUT LIGHT & POWER CO. (EVERSOURCE)
009-096	367 ROUTE 82	MONTVILLE (OAKDALE)	CT	CONNECTICUT LIGHT & POWER CO. (EVERSOURCE)



Map Sheet 23 of 30  
310/383 Lines - Structure Replacement Project  
Abutter Table

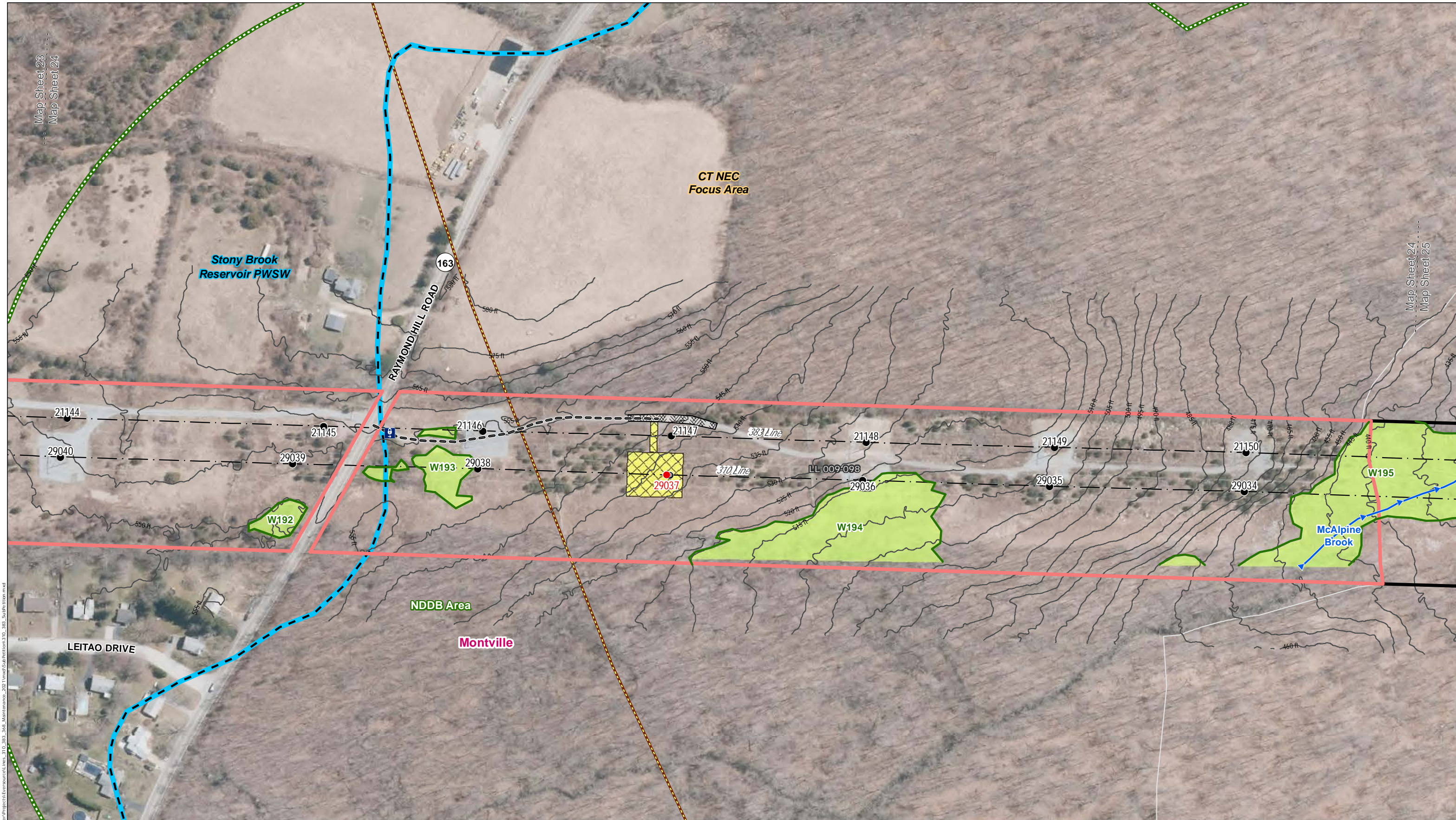
<u>LINE LIST NUMBER</u>	<u>PARCEL ADDRESS</u>	<u>CITY</u>	<u>STATE</u>	<u>OWNER</u>
009-096	367 ROUTE 82	MONTVILLE (OAKDALE)	CT	CONNECTICUT LIGHT & POWER CO. (EVERSOURCE)





Map Sheet 24 of 30  
310/383 Lines - Structure Replacement Project  
Abutter Table

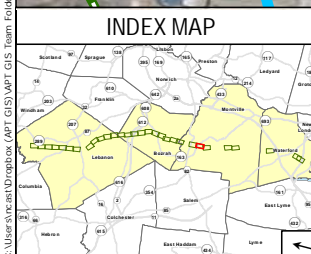
<u>LINE LIST NUMBER</u>	<u>PARCEL ADDRESS</u>	<u>CITY</u>	<u>STATE</u>	<u>OWNER</u>
009-098	ROUTE 163	MONTVILLE (OAKDALE)	CT	CONNECTICUT LIGHT & POWER CO. (EVERSOURCE)



Map Sheet 23  
Map Sheet 24

Map Sheet 24  
Map Sheet 25

C:\Users\anish@eversource.com\OneDrive\GIS\Projects\310\_383\_Lines\Map\310\_383\_Lines\_2021\Map\Submittal\310\_383\_Supplement.mxd



Legend	
● Proposed Structure	○ Proposed Access
● Existing Structure to be Removed	○ Off-ROW Access Pending Rights
● Existing Structure	□ Stone Work Pad
--- Overhead Eversource Line	□ Existing Gravel
--- Existing Right-of-Way (ROW)	□ Temporary Construction Matting
--- 5' Contour Line	○ Open Water
--- Approximate Gas Line	--- Ordinary High Water Mark
□ Gate	--- Delineated Perennial Watercourse
--- Existing Access	--- Delineated Intermittent Watercourse
● Culvert	--- Delineated Wetland Boundary Outline
○ NE Cottontail Focus Area	■ Field Delineated Wetland
○ Natural Diversity Database Area (June 2021)	■ Floodplain Wetland - CT Jurisdictional Only
○ Public Water Supply Watershed	■ Approximate Wetland (not delineated)
○ Eversource Owned Property	■ Confined Vernal Pool Extent
○ Parcel Boundary	--- 100' Vernal Pool Envelope
○ State Owned Property	■ FEMA 100-Year Flood Zone
--- FEMA Floodway	
--- Municipal Boundary	

**Map Notes:**  
This mapping product has been created to comply with submittal requirements to obtain certain regulatory approvals and, as such, there is no reliance on the information contained herein for any other purpose. Wetlands field delineated by BSC 2017. Parcel and ROW boundaries are approximate. Parcel and ROW boundary provided by Eversource (02/2021).

Aerial Base Map Source: CTECO 2019  
1 inch = 200 feet  
0 100 200 Feet

NO.	DATE	REVISIONS

**EVERSOURCE ENERGY**

**310/383 Lines - Structure Replacement Project**

Montville, CT      Map Sheet 24 of 30

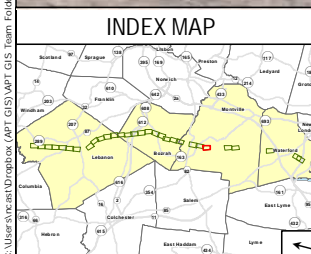
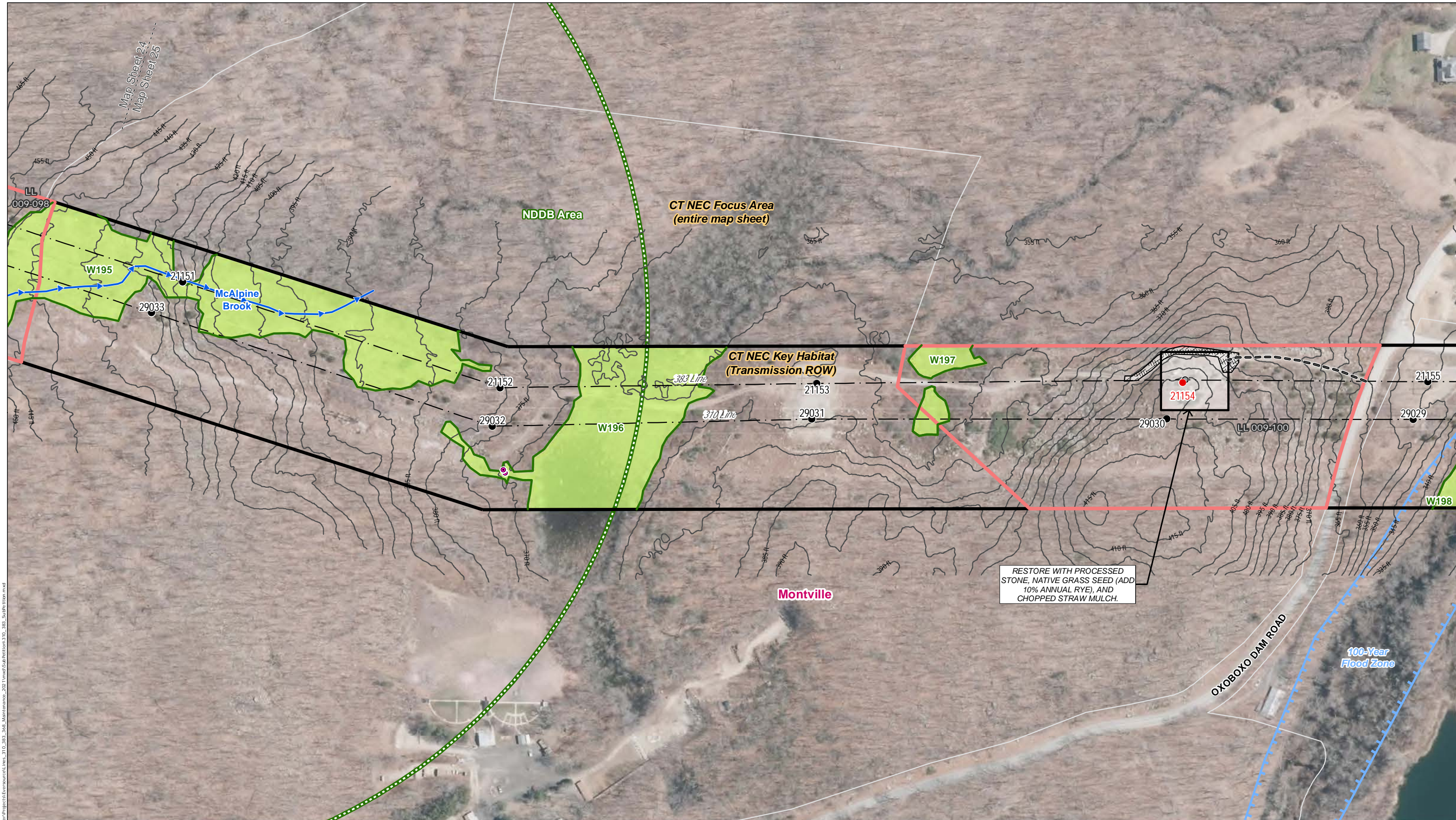
Date: July, 2021

Map Author: N. Castro

**ALL-POINTS TECHNOLOGY CORPORATION**

Map Sheet 25 of 30  
310/383 Lines - Structure Replacement Project  
Abutter Table

<u>LINE LIST NUMBER</u>	<u>PARCEL ADDRESS</u>	<u>CITY</u>	<u>STATE</u>	<u>OWNER</u>
009-098	ROUTE 163	MONTVILLE (OAKDALE)	CT	CONNECTICUT LIGHT & POWER CO. (EVERSOURCE)
009-100	OXOBOXO DAM RD	MONTVILLE (OAKDALE)	CT	CONNECTICUT LIGHT & POWER CO. (EVERSOURCE)



Legend	
● Proposed Structure	○ Proposed Access
● Existing Structure to be Removed	○ Off-ROW Access Pending Rights
● Existing Structure	□ Stone Work Pad
--- Overhead Eversource Line	□ Existing Gravel
— Existing Right-of-Way (ROW)	□ Temporary Construction Matting
--- 5' Contour Line	□ Open Water
--- Approximate Gas Line	— Ordinary High Water Mark
□ Gate	— Delineated Perennial Watercourse
— Existing Access	— Delineated Intermittent Watercourse
● Culvert	— Delineated Wetland Boundary Outline
— FEMA Floodway	■ Field Delineated Wetland
□ NE Cottontail Focus Area	■ Floodplain Wetland - CT Jurisdictional Only
■ Natural Diversity Database Area (June 2021)	■ Approximate Wetland (not delineated)
■ Public Water Supply Watershed	— Confined Vernal Pool Extent
■ Eversource Owned Property	— 100' Vernal Pool Envelope
□ Parcel Boundary	■ FEMA 100-Year Flood Zone
■ State Owned Property	

Map Notes	
This mapping product has been created to comply with submittal requirements to obtain certain regulatory approvals and, as such, there is no reliance on the information contained herein for any other purpose. Wetlands field delineated by BSC 2017. Parcel and ROW boundaries are approximate. Parcel and ROW boundary provided by Eversource (02/2021).	
Aerial Base Map Source: CTECO 2019	
1 inch = 200 feet	
0 100 200 Feet	
NO.	DATE
	REVISIONS

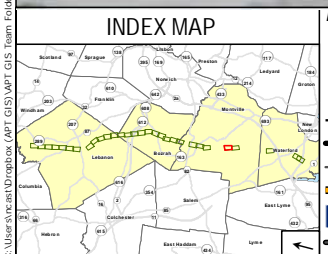
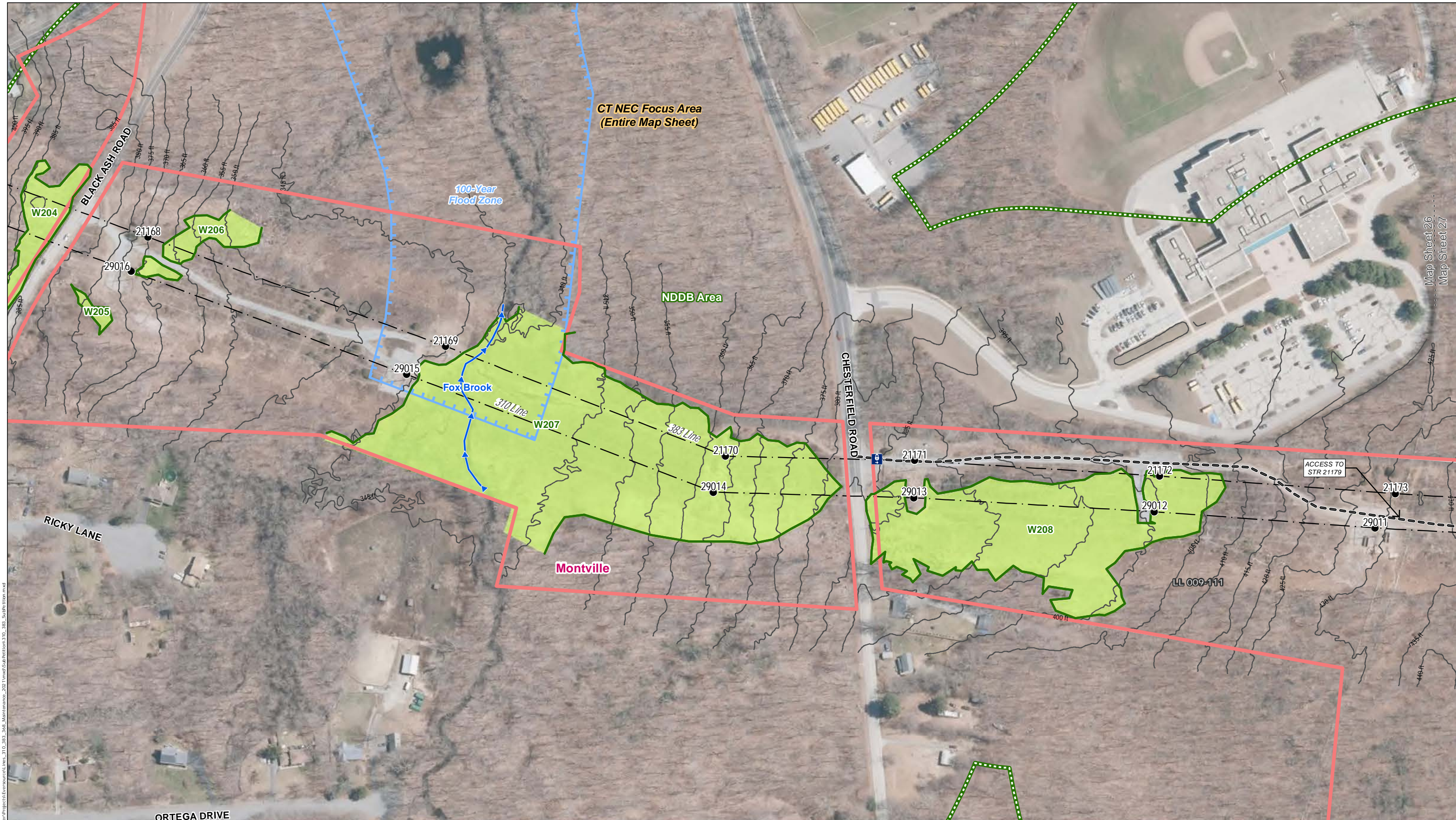
**EVERSOURCE ENERGY**

**310/383 Lines - Structure Replacement Project**

Montville, CT	Map Sheet 25 of 30
Date: July, 2021	
Map Author: N. Castro	

Map Sheet 26 of 30  
310/383 Lines - Structure Replacement Project  
Abutter Table

<u>LINE LIST NUMBER</u>	<u>PARCEL ADDRESS</u>	<u>CITY</u>	<u>STATE</u>	<u>OWNER</u>
009-111	OLD COLCHESTER RD	MONTVILLE (OAKDALE)	CT	CONNECTICUT LIGHT & POWER CO. (EVERSOURCE)



Legend	
● Proposed Structure	○ Proposed Access
● Existing Structure to be Removed	○ Off-ROW Access Pending Rights
● Existing Structure	□ Stone Work Pad
--- Overhead Eversource Line	▨ Existing Gravel
--- Existing Right-of-Way (ROW)	▨ Temporary Construction Matting
--- 5' Contour Line	■ Open Water
--- Approximate Gas Line	— Ordinary High Water Mark
■ Gate	— Delineated Perennial Watercourse
--- Existing Access	— Delineated Intermittent Watercourse
● Culvert	— Delineated Wetland Boundary Outline
■ FEMA Floodway	■ Field Delineated Wetland
■ NE Cottontail Focus Area	■ Floodplain Wetland - CT Jurisdictional Only
■ Natural Diversity Database Area (June 2021)	■ Approximate Wetland (not delineated)
■ Public Water Supply Watershed	■ Confined Vernal Pool Extent
■ Eversource Owned Property	■ 100' Vernal Pool Envelope
■ Parcel Boundary	■ FEMA 100-Year Flood Zone
■ State Owned Property	■ Municipal Boundary

**Map Notes:**  
 This mapping product has been created to comply with submittal requirements to obtain certain regulatory approvals and, as such, there is no reliance on the information contained herein for any other purpose. Wetlands field delineated by BSC 2017. Parcel and ROW boundaries are approximate. Parcel and ROW boundary provided by Eversource (02/2021).

Aerial Base Map Source: CTECO 2019  
 1 inch = 200 feet

0 100 200 Feet

**EVERSOURCE ENERGY**

**310/383 Lines - Structure Replacement Project**

NO.	DATE	REVISIONS

Montville, CT      Map Sheet 26 of 30  
 Date: July, 2021  
 Map Author: N. Castro

**ALL-POINTS TECHNOLOGY CORPORATION**

C:\Users\anish@eversource.com\OneDrive\Documents\GIS\Map\GIS\Map\Projects\310\_383\_Lines\_Maintenance\_2021\mxd\Submittal\310\_383\_Submittal.mxd

Map Sheet 26  
 Map Sheet 27

Map Sheet 27 of 30  
310/383 Lines - Structure Replacement Project  
Abutter Table

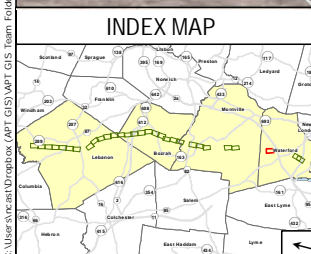
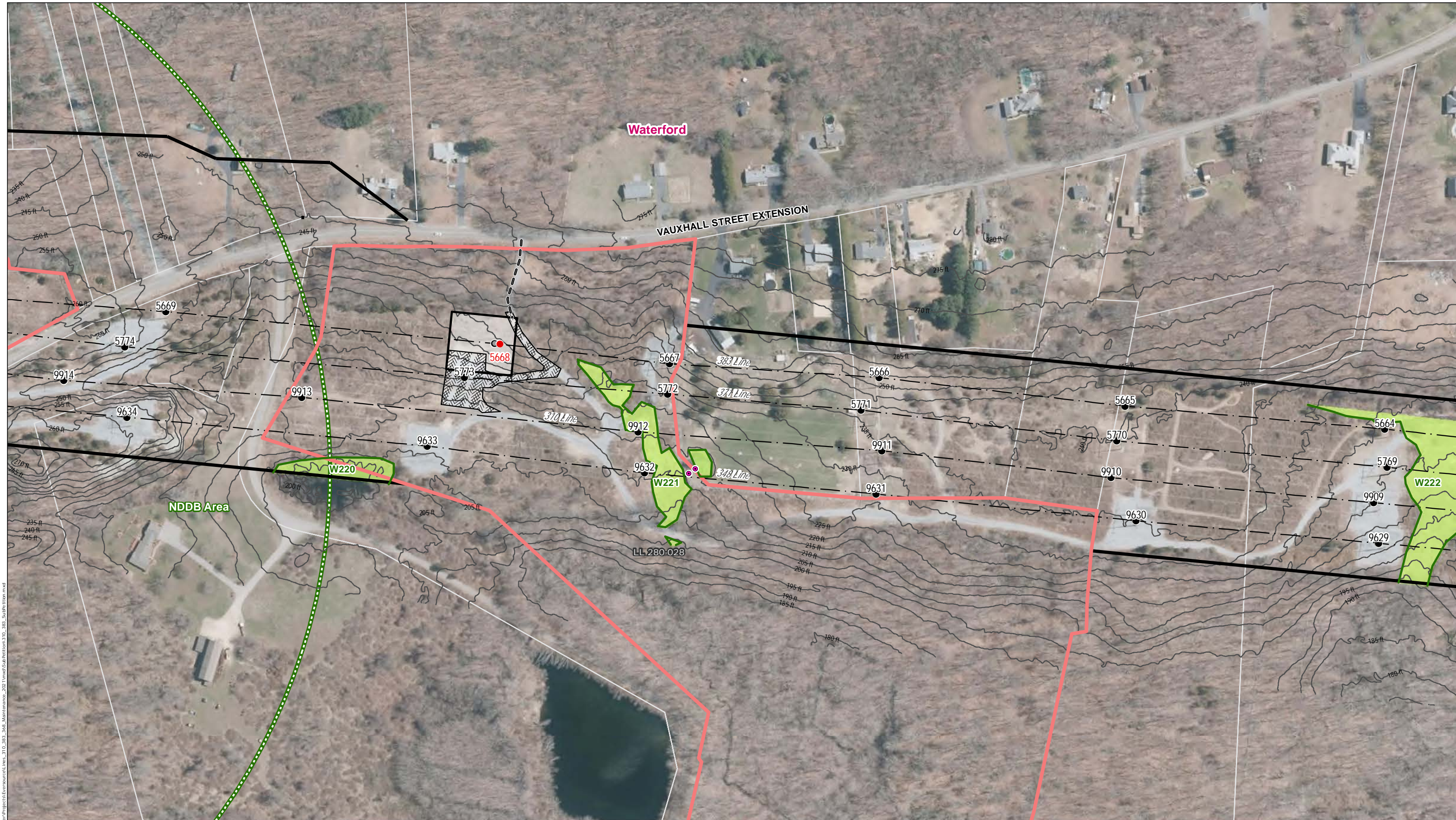
<u>LINE LIST NUMBER</u>	<u>PARCEL ADDRESS</u>	<u>CITY</u>	<u>STATE</u>	<u>OWNER</u>
009-111	OLD COLCHESTER RD	MONTVILLE (OAKDALE)	CT	CONNECTICUT LIGHT & POWER CO. (EVERSOURCE)





Map Sheet 28 of 30  
310/383 Lines - Structure Replacement Project  
Abutter Table

<u>LINE LIST NUMBER</u>	<u>PARCEL ADDRESS</u>	<u>CITY</u>	<u>STATE</u>	<u>OWNER</u>
280-028	934 VAUXHALL ST EXT	WATERFORD (QUAKER HILL)	CT	CONNECTICUT LIGHT & POWER CO. (EVERSOURCE)



Legend	
● Proposed Structure	● Culvert
● Existing Structure to be Removed	● Delineated Wetland Boundary Outline
● Existing Structure	■ Field Delineated Wetland
--- Overhead Eversource Line	■ Floodplain Wetland - CT Jurisdictional Only
--- Existing Right-of-Way (ROW)	■ Approximate Wetland (not delineated)
--- 5' Contour Line	■ Confined Vernal Pool Extent
--- Approximate Gas Line	■ 100' Vernal Pool Envelope
■ Gate	■ FEMA 100-Year Flood Zone
--- Existing Access	■ FEMA Floodway
--- Proposed Access	■ NE Cottontail Focus Area
--- Off-ROW Access Pending Rights	■ Natural Diversity Database Area (June 2021)
■ Stone Work Pad	■ Public Water Supply Watershed
■ Existing Gravel	■ Eversource Owned Property
■ Temporary Construction Matting	■ Parcel Boundary
■ Open Water	■ State Owned Property
■ Ordinary High Water Mark	
■ Delineated Perennial Watercourse	
■ Delineated Intermittent Watercourse	

NO.	DATE	REVISIONS

**EVERSOURCE ENERGY**

**310/383 Lines - Structure Replacement Project**

Waterford, CT      Map Sheet 28 of 30

Date: July, 2021

Map Author: N. Castro

*Map Notes:*  
 This mapping product has been created to comply with submittal requirements to obtain certain regulatory approvals and, as such, there is no reliance on the information contained herein for any other purpose. Wetlands field delineated by BSC 2017. Parcel and ROW boundaries are approximate. Parcel and ROW boundary provided by Eversource (02/2021).

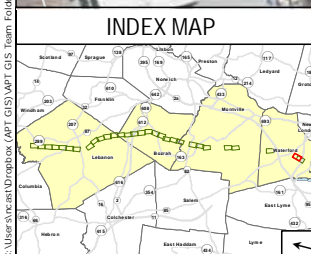
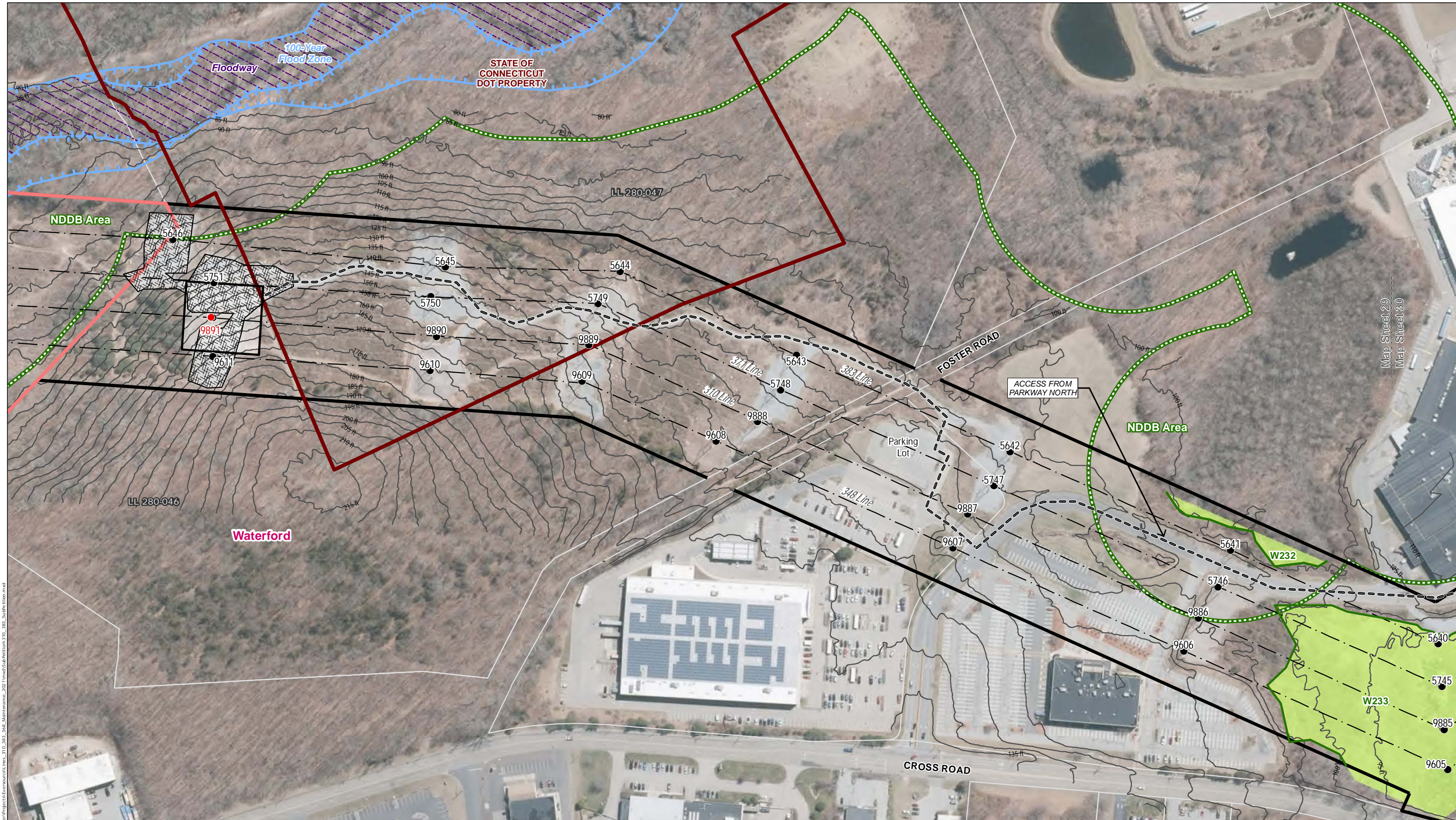
Aerial Base Map Source: CTECO 2019  
 1 inch = 200 feet

0      100      200      Feet

C:\Users\an\OneDrive\OneDrive\GIS\Projects\310\_383\_388\_Maintenance\2021\mxd\Submittal\310\_383\_Submittal.mxd

Map Sheet 29 of 30  
310/383 Lines - Structure Replacement Project  
Abutter Table

<u>LINE LIST NUMBER</u>	<u>PARCEL ADDRESS</u>	<u>CITY</u>	<u>STATE</u>	<u>OWNER</u>
280-046	133R CROSS RD	WATERFORD	CT	BANK OF AMERICA, ROBERT P ANDERSON JR
280-047	105 WATERFORD PKWY NORTH	WATERFORD	CT	STATE OF CONNECTICUT HIGHWAY DEPT



Legend	
● Proposed Structure	○ Proposed Access
● Existing Structure to be Removed	○ Off-ROW Access Pending Rights
● Existing Structure	□ Stone Work Pad
--- Overhead Eversource Line	▨ Existing Gravel
— Existing Right-of-Way (ROW)	▨ Temporary Construction Matting
— 5' Contour Line	■ Open Water
--- Approximate Gas Line	— Ordinary High Water Mark
□ Gate	— Delineated Perennial Watercourse
— Existing Access	— Delineated Intermittent Watercourse
● Culvert	— Delineated Wetland Boundary Outline
■ NE Cottontail Focus Area	■ Field Delineated Wetland
■ Natural Diversity Database Area (June 2021)	■ Floodplain Wetland - CT Jurisdictional Only
■ Public Water Supply Watershed	■ Approximate Wetland (not delineated)
■ Eversource Owned Property	■ Confined Vernal Pool Extent
■ Parcel Boundary	■ 100' Vernal Pool Envelope
■ State Owned Property	■ FEMA 100-Year Flood Zone
— Municipal Boundary	

**Map Notes:**  
 This mapping product has been created to comply with submittal requirements to obtain certain regulatory approvals and, as such, there is no reliance on the information contained herein for any other purpose. Wetlands field delineated by BSC 2017. Parcel and ROW boundaries are approximate. Parcel and ROW boundary provided by Eversource (02/2021).

Aerial Base Map Source: CTECO 2019  
 1 inch = 200 feet  
 0 100 200 Feet

**EVERSOURCE ENERGY**

**310/383 Lines - Structure Replacement Project**

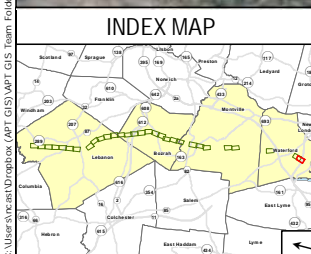
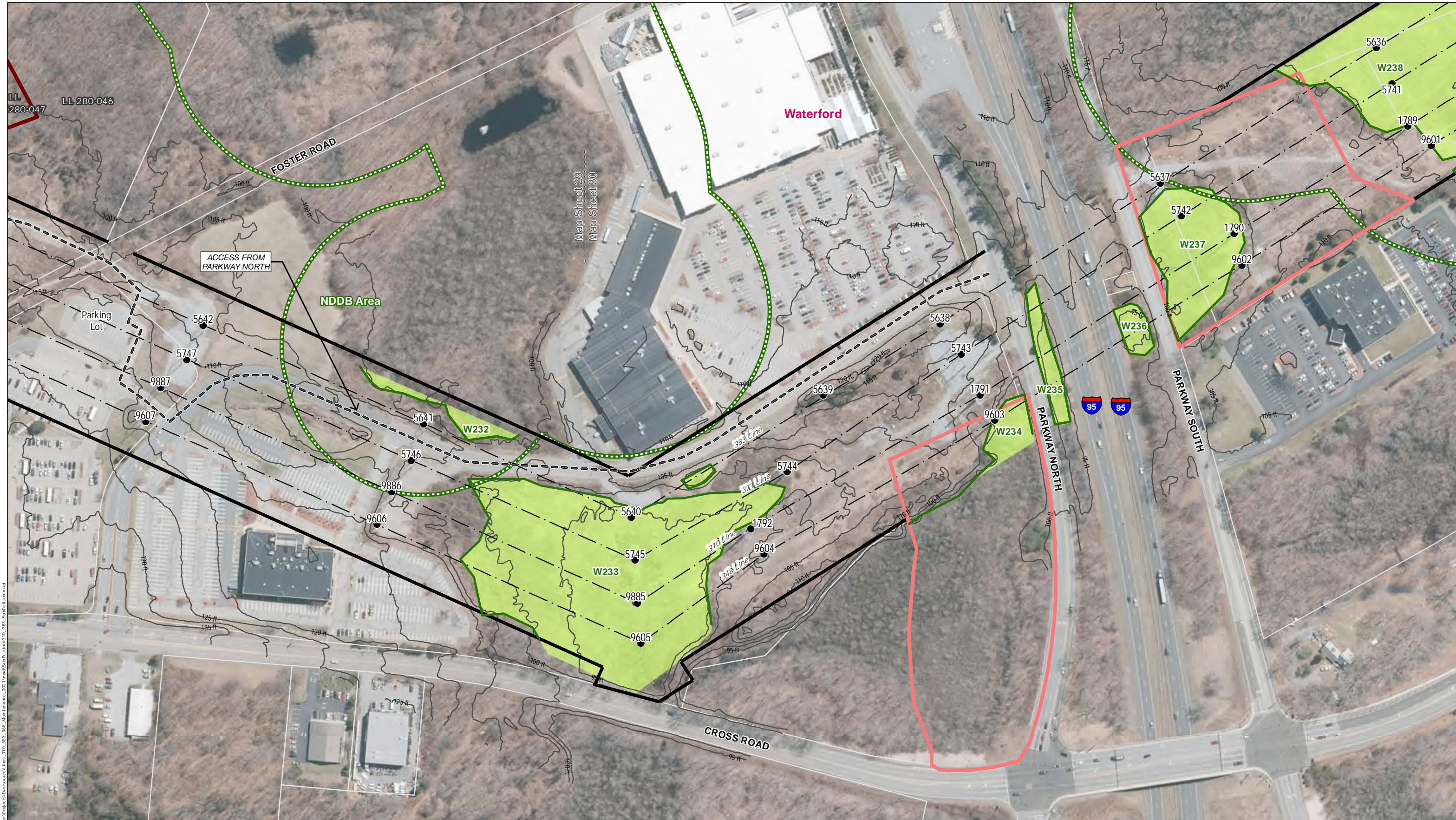
Waterford, CT	Map Sheet 29 of 30
Date: July, 2021	
Map Author: N. Castro	

ALL-POINTS TECHNOLOGY CORPORATION

C:\Users\anindh\Desktop\AP1 GIS\Map\GIS\Team\Format\Projects\Eversource\Line\_310\_383\_388\_Maintenance\_2021\mxd\SubRegion310\_383\_SubRegion.mxd

Map Sheet 30 of 30  
310/383 Lines - Structure Replacement Project  
Abutter Table

<u>LINE LIST NUMBER</u>	<u>PARCEL ADDRESS</u>	<u>CITY</u>	<u>STATE</u>	<u>OWNER</u>
280-046	133R CROSS RD	WATERFORD	CT	BANK OF AMERICA, ROBERT P ANDERSON JR
280-047	105 WATERFORD PKWY NORTH	WATERFORD	CT	STATE OF CONNECTICUT HIGHWAY DEPT



Legend	
● Proposed Structure	○ Proposed Access
● Existing Structure to be Removed	○ Off-ROW Access Pending Rights
● Existing Structure	□ Stone Work Pad
--- Overhead Eversource Line	▨ Existing Gravel
— Existing Right-of-Way (ROW)	▨ Temporary Construction Matting
--- 5' Contour Line	■ Open Water
--- Approximate Gas Line	— Ordinary High Water Mark
□ Gate	— Delineated Perennial Watercourse
--- Existing Access	— Delineated Intermittent Watercourse
● Culvert	— Delineated Wetland Boundary Outline
■ NE Cottontail Focus Area	■ Field Delineated Wetland
■ Natural Diversity Database Area (June 2021)	■ Floodplain Wetland - CT Jurisdictional Only
■ Public Water Supply Watershed	■ Approximate Wetland (not delineated)
■ Eversource Owned Property	■ Confined Vernal Pool Extent
■ Parcel Boundary	■ 100' Vernal Pool Envelope
■ State Owned Property	■ FEMA 100-Year Flood Zone
— FEMA Floodway	

**Map Notes:**  
 This mapping product has been created to comply with submittal requirements to obtain certain regulatory approvals and, as such, there is no reliance on the information contained herein for any other purpose. Wetlands field delineated by BSC 2017. Parcel and ROW boundaries are approximate. Parcel and ROW boundary provided by Eversource (02/2021).

Aerial Base Map Source: CTECO 2019  
 1 inch = 200 feet  
 0 100 200 Feet

NO.	DATE	REVISIONS

**EVERSOURCE ENERGY**  
**310/383 Lines - Structure Replacement Project**  
 Waterford, CT      Map Sheet 30 of 30  
 Date: July, 2021  
 Map Author: N. Castro

C:\Users\anish@box.com\OneDrive\GIS\Projects\310\_383\Map\310\_383\_Supplement.mxd





**ATTACHMENT D**  
**ABUTTER LETTER AND**  
**PROOF OF NOTICE**





August 27, 2021

Dear Neighbor,

As part of our everyday effort to deliver reliable energy to our customers and communities, we're planning work in your area to replace electric transmission structures. Maintaining the infrastructure that supports the electric lines is one of the ways Eversource ensures the safe, secure transmission of electricity throughout the region.

You're receiving this letter and a copy of the Sub-Petition because the proposed work would be taking place within the Eversource right-of-way in on or near your property in Lebanon, Bozrah, Montville, or Waterford. A Sub-Petition is a document with detailed information about the proposed upgrades. Eversource is submitting Sub-Petition No. 1293-LBMW-02 this week to the Connecticut Siting Council (CSC) for its review.

**About This Electric System Improvement: What You Can Expect**

First, we want you to know that this work will not interrupt electric service to your area.

As part of this project, we are proposing to replace four structures due to structure age, weather, and/or woodpecker activity. The new structures will comply with current clearance requirements and provide continued reliability of the transmission system.

We are proposing to do the work within the existing rights-of-way on or near your property. The new structures will provide continued reliability of the transmission system.

**Connecticut Siting Council Process and Timing**

With this letter, Eversource is providing notice to you of its proposed work activity, as described in the enclosed Sub-Petition. If you have any comments or concerns about the project, please send them to the CSC at the following address within 30 days of the date of this letter: Melanie Bachman, Executive Director; Connecticut Siting Council; Ten Franklin Square; New Britain, CT 06051. You may also email them to the [siting.council@ct.gov](mailto:siting.council@ct.gov). If you choose to send comments to the CSC, please reference Sub-Petition No. 1293-LBMW-02 in your correspondence.

**Our Commitment to You**

We are committed to being a good neighbor and doing our work with respect for you and your property. If you would like more information about this work please call 1-800-793-2202, or send an email to [ProjectInfo@eversource.com](mailto:ProjectInfo@eversource.com). Thank you.

Sincerely,

*Devleena Ghosh-Brower*

Devleena Ghosh-Brower  
Eversource Project Manager – Transmission Projects