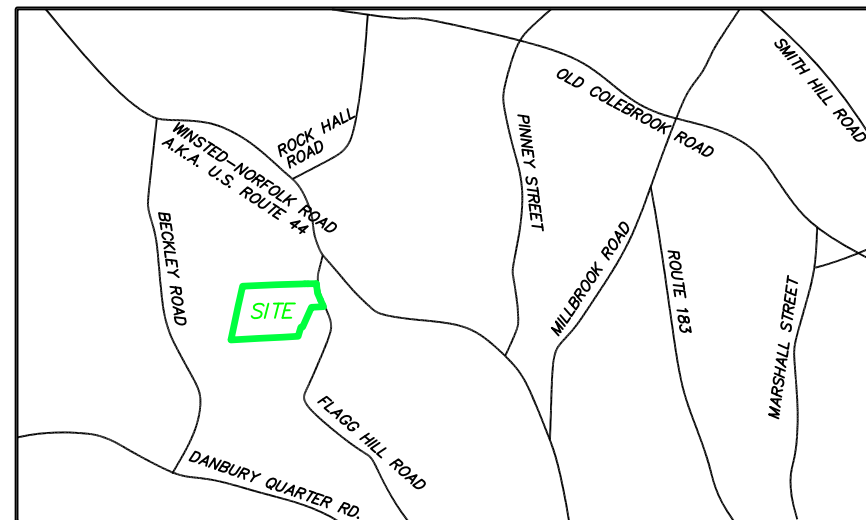


# WIND COLEBROOK SOUTH

## FLAGG HILL ROAD COLEBROOK, CONNECTICUT

### SHEET NUMBER DESCRIPTION

SHEET NUMBER	DESCRIPTION
C001	PROPERTY SURVEY
C002	SITE PLAN WITH AERIAL IMAGERY
C003	CLEARING LIMITS PLAN & VERNAL POOL ANALYSIS
C100	OVERALL SITE PLAN
C101	TURBINE ONE SITE PLAN
C102	CRANE ASSEMBLY AREA SITE PLAN
C103	TURBINE TWO SITE PLAN
C104	TURBINE THREE SITE PLAN
C200	EROSION CONTROL PLAN
C201	EROSION CONTROL PLAN COLLECTOR YARD
C202	EROSION CONTROL PLAN MAIN ACCESS DRIVE 0+00 TO 7+50
C203	EROSION CONTROL PLAN MAIN ACCESS DRIVE 7+50 TO 17+50
C204	EROSION CONTROL PLAN TURBINE ONE AND MAIN ACCESS DRIVE 12+10 TO 18+50
C205	EROSION CONTROL PLAN CRANE ASSEMBLY AND MAIN ACCESS DRIVE 18+50 TO 23+00
C206	EROSION CONTROL PLAN TURBINE TWO AND MAIN ACCESS DRIVE 23+00 TO 31+30
C207	EROSION CONTROL PLAN TURBINE THREE AND MAIN ACCESS DRIVE 31+50 TO 37+83
C300	GRADING PLAN
C301	GRADING PLAN COLLECTOR YARD
C302	GRADING PLAN MAIN ACCESS DRIVE 0+00 TO 7+50
C303	GRADING PLAN MAIN ACCESS DRIVE 7+50 TO 17+50
C304	GRADING PLAN TURBINE ONE AND MAIN ACCESS DRIVE 12+10 TO 18+50
C305	GRADING PLAN MAIN ACCESS DRIVE 18+50 TO 23+50
C306	GRADING PLAN TURBINE TWO AND MAIN ACCESS DRIVE 23+50 TO 31+30
C307	GRADING PLAN TURBINE THREE AND MAIN ACCESS DRIVE 31+30 TO 37+83
C401	MAIN ACCESS DRIVE PLAN AND PROFILE 0+00 TO 7+00
C402	MAIN ACCESS DRIVE PLAN AND PROFILE 7+00 TO 14+00
C403	MAIN ACCESS DRIVE PLAN AND PROFILE 14+00 TO 19+00
C404	MAIN ACCESS DRIVE PLAN AND PROFILE 19+00 TO 25+00
C405	MAIN ACCESS DRIVE PLAN AND PROFILE 25+00 TO 31+00
C406	MAIN ACCESS DRIVE PLAN AND PROFILE 31+00 TO 37+83.13
C407	STORM DRAINAGE PROFILES MAIN ACCESS DRIVE
C408	STORM DRAINAGE PROFILES MAIN ACCESS DRIVE
C500	POST CONSTRUCTION GRADING PLAN
C501	POST CONSTRUCTION GRADING PLAN COLLECTOR YARD
C502	POST CONSTRUCTION GRADING PLAN MAIN ACCESS DRIVE 0+00 TO 7+50
C503	POST CONSTRUCTION GRADING PLAN MAIN ACCESS DRIVE 7+50 TO 17+50
C504	POST CONSTRUCTION GRADING PLAN TURBINE ONE AND ACCESS DRIVE 13+00 TO 18+50
C505	POST CONSTRUCTION GRADING PLAN MAIN ACCESS DRIVE 18+50 TO 23+50
C506	POST CONSTRUCTION GRADING PLAN TURBINE TWO AND MAIN ACCESS DRIVE 23+50 TO 31+30
C507	POST CONSTRUCTION GRADING PLAN TURBINE THREE AND MAIN ACCESS DRIVE 31+30 TO 37+83
C600	EROSION CONTROL NARRATIVE AND CONSTRUCTION SEQUENCE
C601	DETAILS
C602	DETAILS
C603	DETAILS
C604	DETAILS – CULTEC DETENTION BEDS
E101	ELECTRICAL SITE PLAN



VICINITY MAP

### CONNECTICUT SITING COUNCIL SUBMISSION

#### APPLICANT

BNE ENERGY, INC.  
29 SOUTH MAIN STREET  
TOWN CENTER SUITE 200  
WEST HARTFORD, CT

#### ENGINEER

CIVIL 1  
43 SHERMAN HILL ROAD, SUITE D-101  
WOODBURY, CT

#### ENVIRONMENTAL CONSULTANTS

VHB  
54 TUTTLE PLACE  
MIDDLETOWN, CT

MICHAEL W. KLEMENS, LLC  
P.O. BOX 432  
FALLS VILLAGE, CT

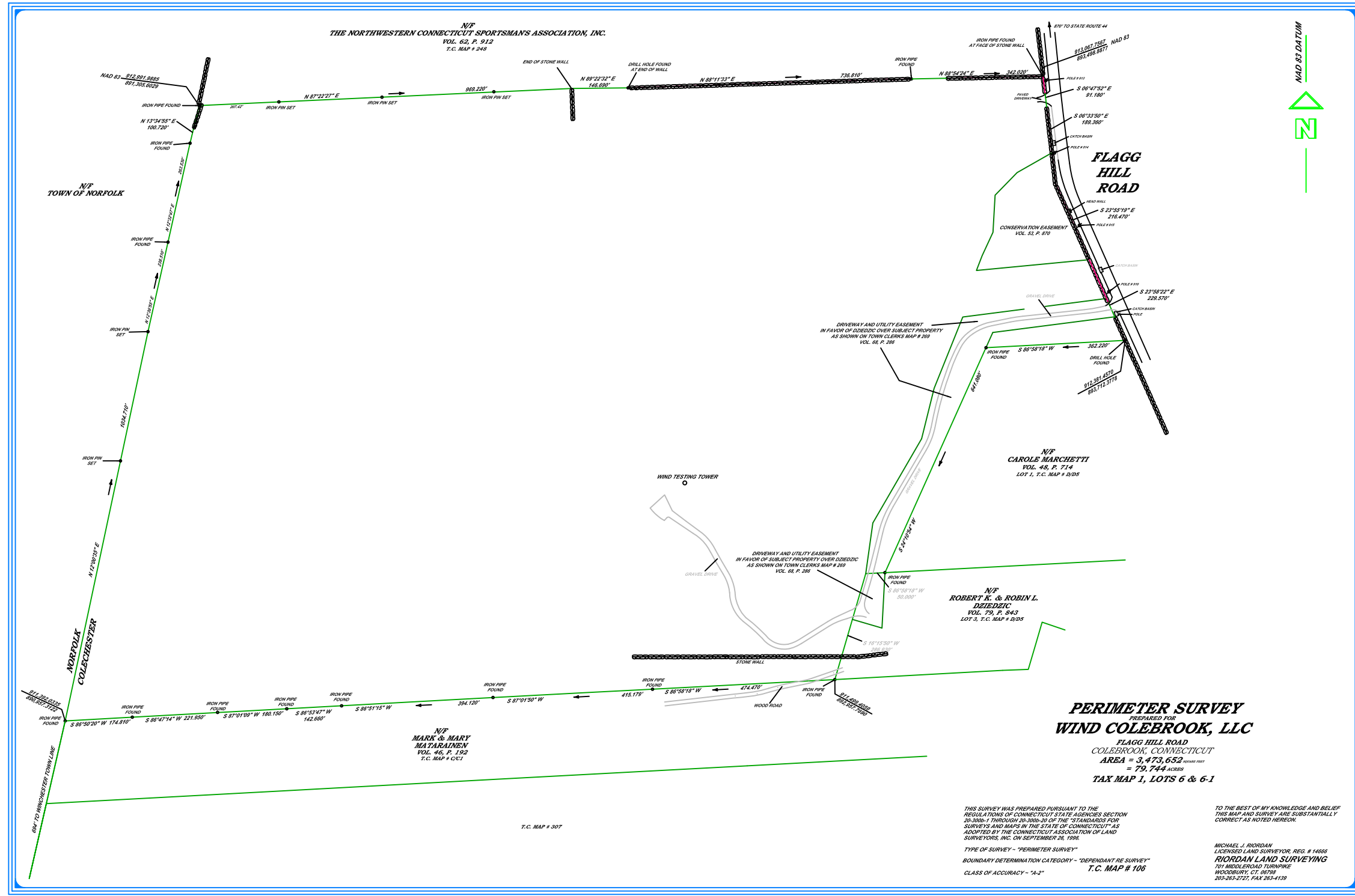
#### SURVEYOR

RIORDAN LAND SURVEYING  
701 MIDDLE ROAD TURNPIKE  
WOODBURY, CT



CORNERSTONE PROFESSIONAL PARK, SUITE D-101  
43 SHERMAN HILL ROAD  
WOODBURY (203) 266-0778 CONNECTICUT

AUGUST 26, 2011  
REVISED AUGUST 28, 2012



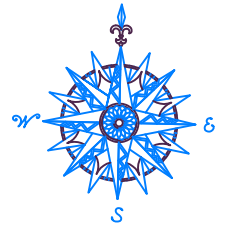
**PERIMETER SURVEY**  
PREPARED FOR  
**WIND COLEBROOK, LLC**  
FLAGG HILL ROAD  
COLEBROOK, CONNECTICUT  
AREA = 3,473.652 ACRES (ADJACENT)  
= 79.744 ACRES  
TAX MAP 1, LOTS 6 & 6-1

THIS SURVEY WAS PREPARED PURSUANT TO THE REGULATIONS OF CONNECTICUT STATE AGENCIES SECTION 20-300b-1 THROUGH 20-300b-30 OF THE "STANDARDS FOR SURVEYS AND MAPS IN THE STATE OF CONNECTICUT" AS ADOPTED BY THE CONNECTICUT ASSOCIATION OF LAND SURVEYORS, INC. ON SEPTEMBER 16, 1996.

TO THE BEST OF MY KNOWLEDGE AND BELIEF THIS MAP AND SURVEY ARE SUBSTANTIALLY CORRECT AS NOTED HEREON.

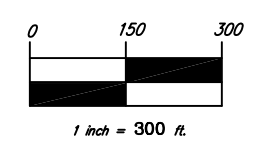
MICHAEL J. RIORDAN  
LICENSED LAND SURVEYOR, REG. # 14666  
**RIORDAN LAND SURVEYING**  
701 MIDLEROAD TURNPIKE  
WOODBURY, CT 06738  
203-263-2727, FAX 203-413

TYPE OF SURVEY - "PERIMETER SURVEY"  
BOUNDARY DETERMINATION CATEGORY - "DEPENDANT RE SURVEY"  
CLASS OF ACCURACY - "A-2"  
T.C. MAP # 106



NO.	REVISION	DATE

*Previous Editions Obsolete*



BNE ENERGY, INC.  
29 SOUTH MAIN STREET  
TOWN CENTER SUITE 200  
WEST HARTFORD, CT 06107

PROPERTY SURVEY

**WIND COLEBROOK SOUTH**  
FLAGG HILL ROAD

COLEBROOK CONNECTICUT

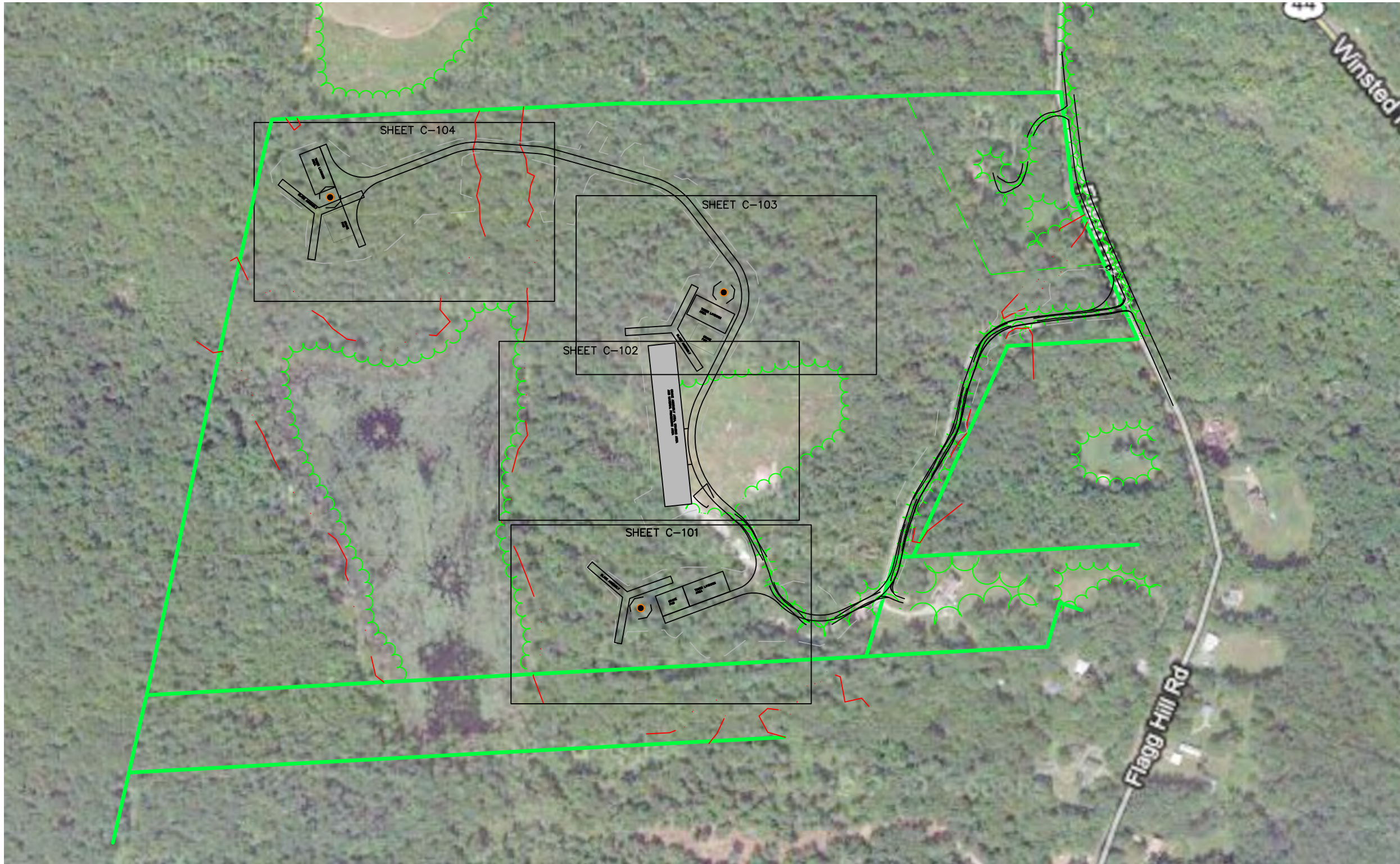
**CIVIL 1**

CORNERSTONE PROFESSIONAL PARK, SUITE D-101  
43 SHERMAN HILL ROAD  
WOODBURY CONNECTICUT (203) 266-0778

DRAWN: BB  
SCALE: 1" = 300'  
DATE: 26 AUG 11  
PROJ. NO.: 3092  
CADD FILE NAME: 3092  
DRAWING NO.:


**C001**

APPROVED: CJ

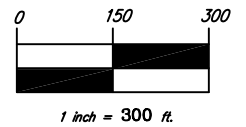


**LEGEND**

- PROPERTY LINE
- EXISTING TREELINE
- LIMITS OF CLEARING
- WETLANDS/WATERCOURSE BOUNDARY
- EXISTING ROADWAY
- PROPOSED GRAVEL ACCESS DRIVE



NO.	REVISION	DATE
1	REVISED ROAD ALIGNMENT	29 JUN 12
<i>Previous Editions Obsolete</i>		



**BNE ENERGY, INC.**  
 29 SOUTH MAIN STREET  
 TOWN CENTER SUITE 200  
 WEST HARTFORD, CT 06107

**SITE PLAN WITH  
 AERIAL IMAGERY**

**WIND COLEBROOK  
 SOUTH**  
 FLAGG HILL ROAD

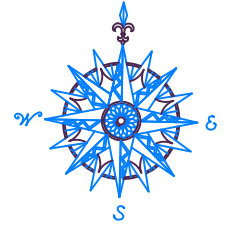
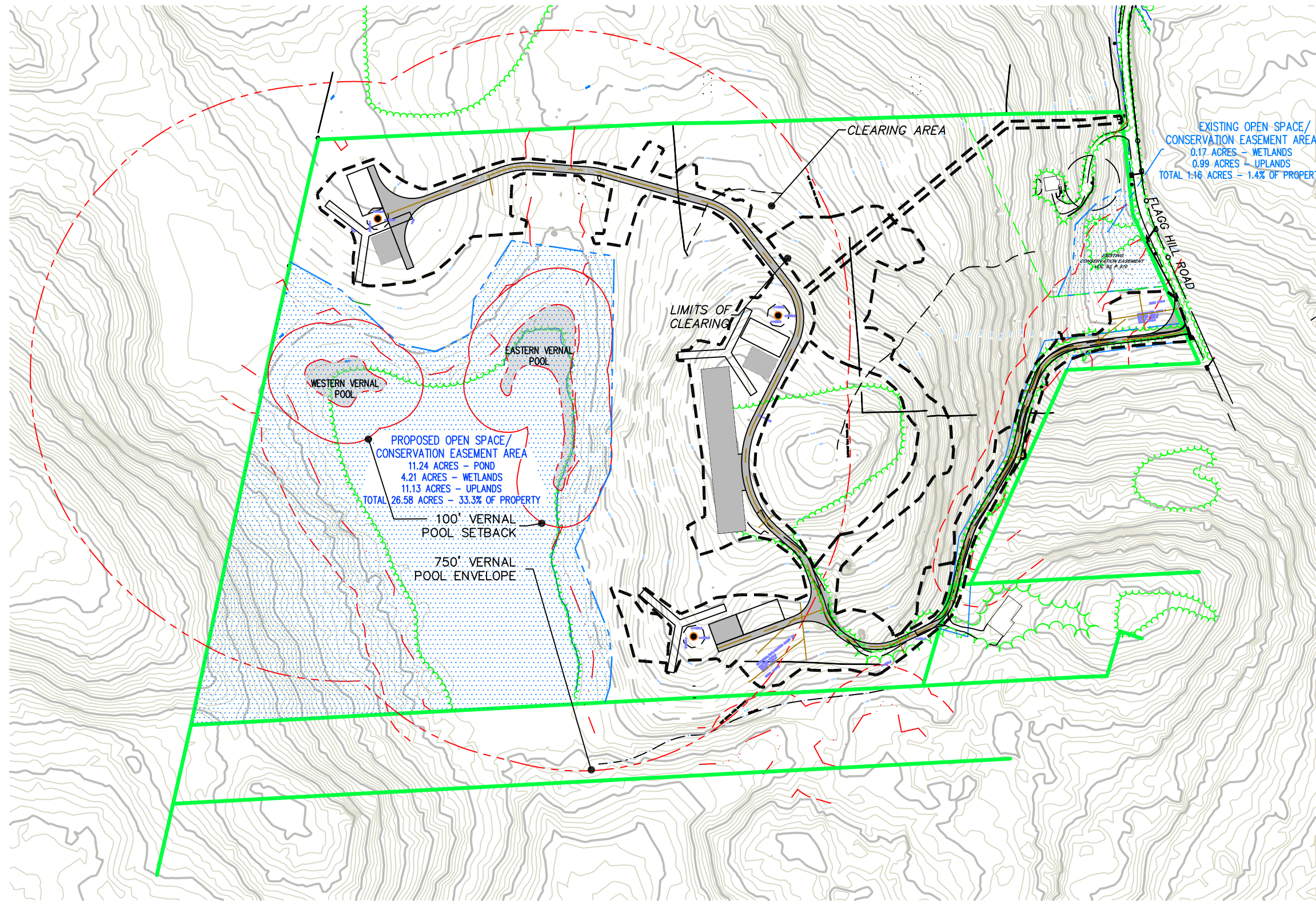
COLEBROOK CONNECTICUT



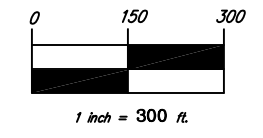
CORNERSTONE PROFESSIONAL PARK, SUITE D-101  
 43 SHERMAN HILL ROAD  
 (203) 266-0778  
 WOODBURY CONNECTICUT

DATE: 26 AUG 11  
 PROJ. NO.: 3092  
 CHD. FILE NAME: 3092

**C002**



NO.	REVISION	DATE
1	REVISED PER SITING COUNCIL	24 OCT 11
2	REVISED ROAD ALIGNMENT	29 JUN 12
3	CLEARING AREA REVISED	23 JUL 12
<i>Previous Editions Obsolete</i>		



**BNE ENERGY, INC.**  
 29 SOUTH MAIN STREET  
 TOWN CENTER SUITE 200  
 WEST HARTFORD, CT 06107

**CLEARING LIMITS PLAN &  
 VERNAL POOL ANALYSIS**

**WIND COLEBROOK  
 SOUTH**  
 FLAGG HILL ROAD

COLEBROOK CONNECTICUT



CORNERSTONE PROFESSIONAL PARK, SUITE D-101  
 43 SHERMAN HILL ROAD  
 WOODBURY CONNECTICUT (203) 266-0778

DRAWN BY: BB  
 SCALE: 1" = 300'  
 DATE: 26 AUG 11  
 PROJ. NO.: 3092  
 CADD FILE NAME: 3092  
 DRAWING NO.:

**C003**

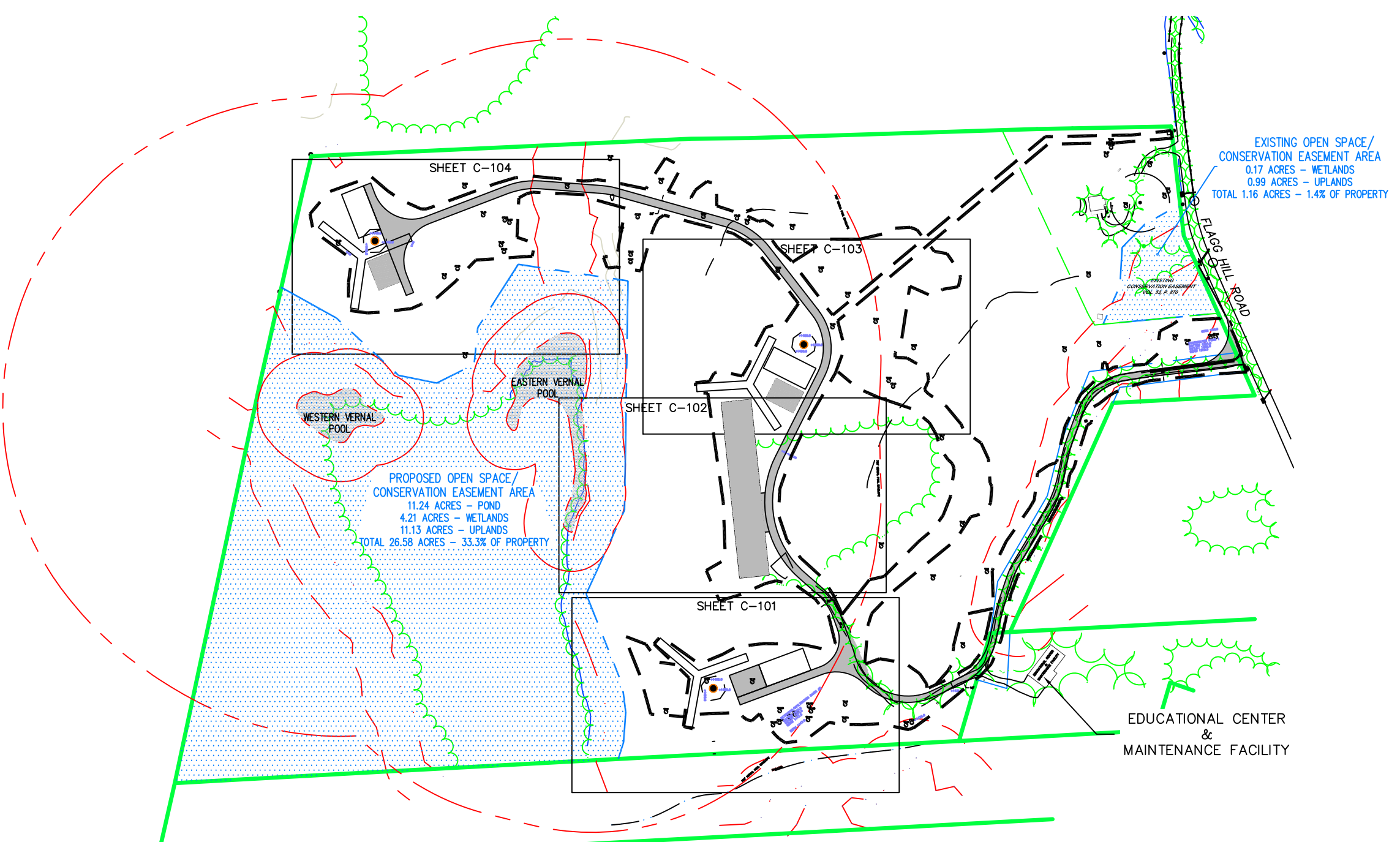
**WESTERN VERNAL POOL**

DISTANCE	TOTAL AREA	PRE-DEVELOPMENT		POST-DEVELOPMENT	
		AREA DISTURBED	% DISTURBED	AREA DISTURBED	% DISTURBED
0-100' FROM POOL	2.03 AC.	0 AC.	0	0 AC.	0
100-750' FROM POOL	48.20 AC	0 AC.	0	2.96 AC	6.14%

**EASTERN VERNAL POOL**

DISTANCE	TOTAL AREA	PRE-DEVELOPMENT		POST-DEVELOPMENT	
		AREA DISTURBED	% DISTURBED	AREA DISTURBED	% DISTURBED
0-100' FROM POOL	3.88 AC.	0 AC.	0	0 AC.	0
100-750' FROM POOL	58.12 AC	0 AC.	0	11.83 AC	20.35%

NOTE:  
 1) TOTAL AREA OF PROPERTY - ±79.74 ACRES  
 2) TOTAL AREA TO BE CLEARED - ±16.07 ACRES (20.15% OF PROPERTY)




EXISTING OPEN SPACE/  
CONSERVATION EASEMENT AREA  
0.17 ACRES - WETLANDS  
0.99 ACRES - UPLANDS  
TOTAL 1.16 ACRES - 1.4% OF PROPERTY

PROPOSED OPEN SPACE/  
CONSERVATION EASEMENT AREA  
11.24 ACRES - POND  
4.21 ACRES - WETLANDS  
11.13 ACRES - UPLANDS  
TOTAL 26.58 ACRES - 33.3% OF PROPERTY

EDUCATIONAL CENTER  
&  
MAINTENANCE FACILITY

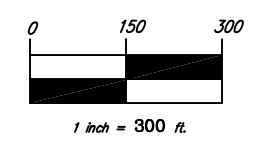
### LEGEND

- PROPERTY LINE
- EXISTING TREELINE
- LIMITS OF CLEARING
- WETLANDS/WATERCOURSE BOUNDARY
- EXISTING ROADWAY
- PROPOSED GRAVEL ACCESS DRIVE
- DEEP TEST LOCATION WITH NUMBER
- PERCOLATION TEST LOCATION WITH NUMBER
- MEADOW RESTORATION
- VERNAL POOL AREA
- 100' VERNAL POOL SETBACK
- 750' VERNAL POOL ENVELOPE



NO.	REVISION	DATE
1	REVISED ROAD ALIGNMENT	29 JUN 12
2	CLEARING AREA REVISED	23 JUL 12
3	EXISTING BUILDINGS ADDED	28 AUG 12

*Previous Editions Obsolete*



**BNE ENERGY, INC.**  
29 SOUTH MAIN STREET  
TOWN CENTER SUITE 200  
WEST HARTFORD, CT 06107

OVERALL SITE PLAN

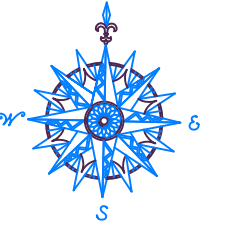
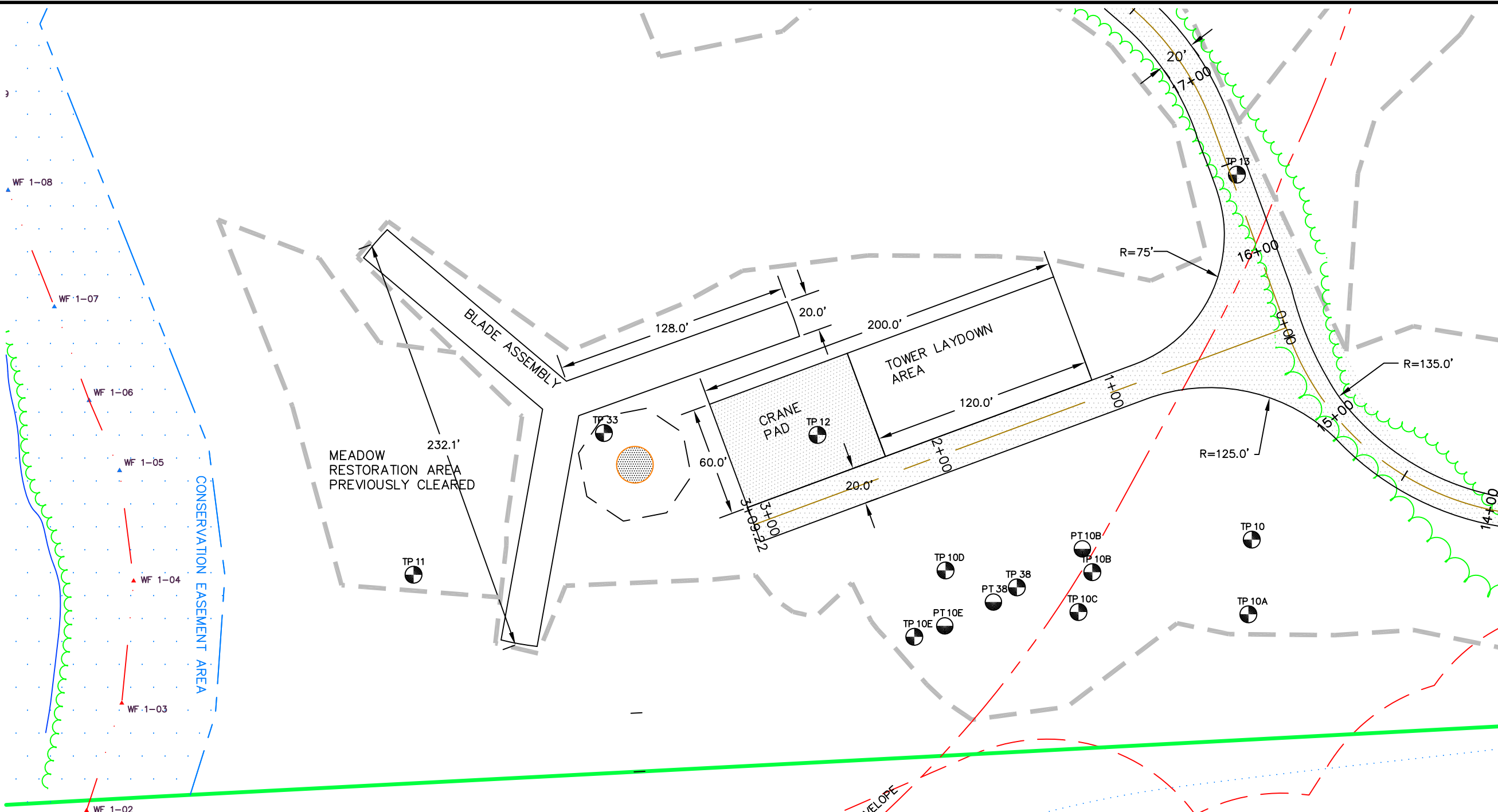
**WIND COLEBROOK SOUTH**  
FLAGG HILL ROAD



CORNERSTONE PROFESSIONAL PARK, SUITE D-101  
43 SHERMAN HILL ROAD  
WOODBURY, CONNECTICUT 06798 (203) 266-0778

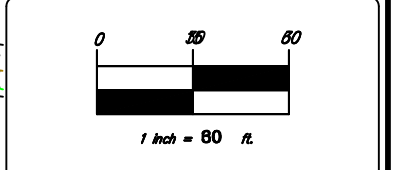
DESIGNED BY	BB	APPROVED BY	CJ
SCALE	1" = 300'		
DATE	26 AUG 11		
PROJECT NO.	3092		
CADD FILE NAME	3092		
DRAWING NO.			

**C100**



NO.	REVISION	DATE
1	REVISED ROAD ALIGNMENT	29 JUN 12
2	CLEARING AREA REVISED	23 JUL 12

*Previous Editions Obsolete*



**BNE ENERGY, INC.**  
 29 SOUTH MAIN STREET  
 TOWN CENTER SUITE 200  
 WEST HARTFORD, CT 06107

**TURBINE ONE SITE PLAN**


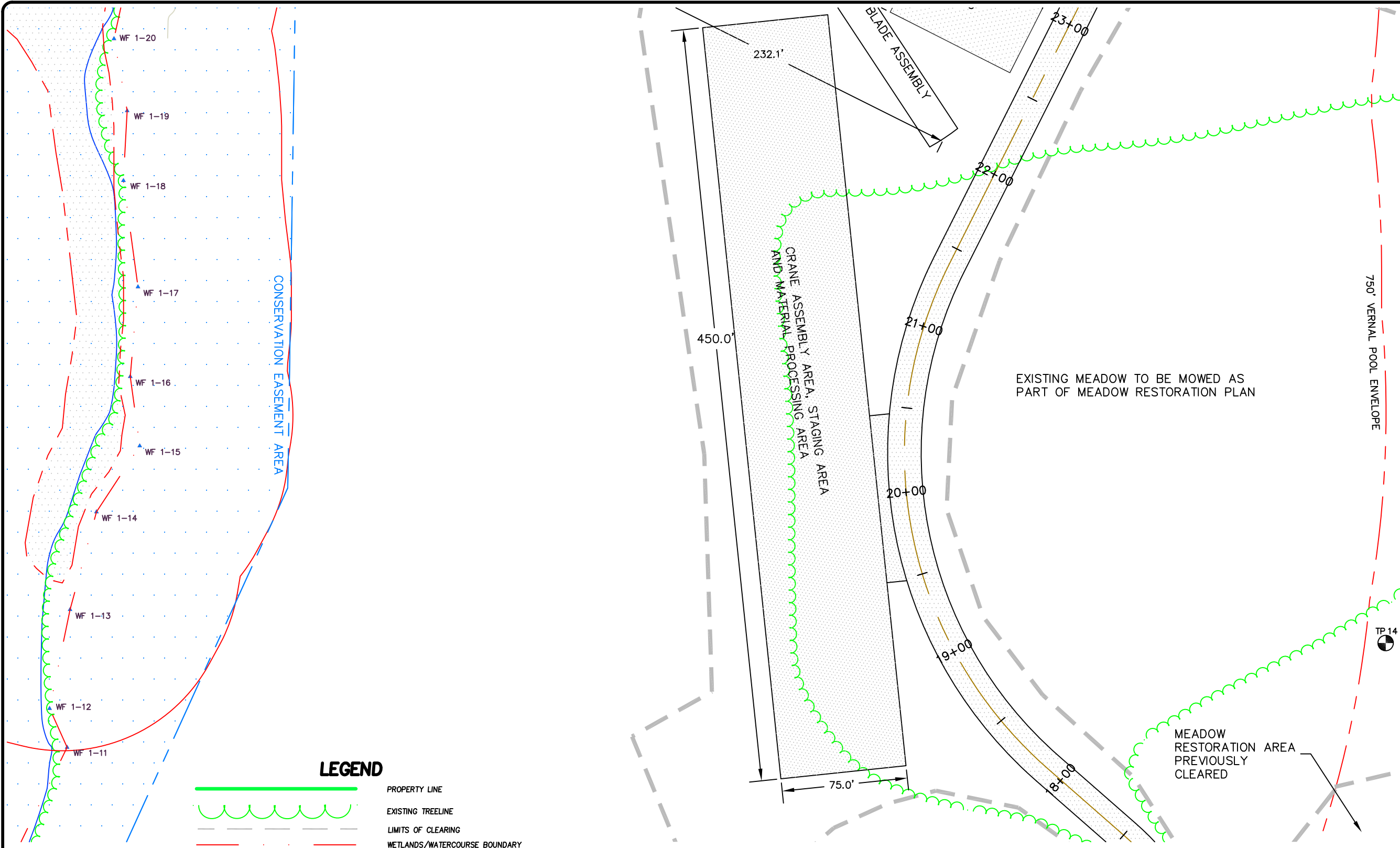
**WIND COLEBROOK SOUTH**  
 FLAGG HILL ROAD  
 COLEBROOK CONNECTICUT

CORNERSTONE PROFESSIONAL PARK, SUITE D-101  
 43 SHERMAN HILL ROAD  
 WOODBURY (203) 266-0778 CONNECTICUT

DRAWN BY: BB  
 SCALE: 1" = 80'  
 DATE: 26 AUG 11  
 PROJ. NO.: 3092  
 CADD FILE NAME: 3092  
 DRAWING NO.: **C101**


**LEGEND**

	PROPERTY LINE
	EXISTING TREELINE
	LIMITS OF CLEARING
	WETLANDS/WATERCOURSE BOUNDARY
	EXISTING ROADWAY
	PROPOSED GRAVEL ACCESS DRIVE
	DEEP TEST LOCATION WITH NUMBER
	PERCOLATION TEST LOCATION WITH NUMBER
	MEADOW RESTORATION
	VERNAL POOL AREA
	100' VERNAL POOL SETBACK
	750' VERNAL POOL ENVELOPE



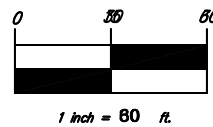
**LEGEND**

	PROPERTY LINE
	EXISTING TREELINE
	LIMITS OF CLEARING
	WETLANDS/WATERCOURSE BOUNDARY
	EXISTING ROADWAY
	PROPOSED GRAVEL ACCESS DRIVE
	DEEP TEST LOCATION WITH NUMBER
	PERCOLATION TEST LOCATION WITH NUMBER
	MEADOW RESTORATION
	VERNAL POOL AREA
	100' VERNAL POOL SETBACK
	750' VERNAL POOL ENVELOPE



NO.	REVISION	DATE
1	REVISED ROAD ALIGNMENT	29 JUN 12

*Previous Editions Obsolete*



**BNE ENERGY, INC.**  
 29 SOUTH MAIN STREET  
 TOWN CENTER SUITE 200  
 WEST HARTFORD, CT 06107

**CRANE ASSEMBLY AREA  
 SITE PLAN**

**WIND COLEBROOK  
 SOUTH**  
 FLAGG HILL ROAD

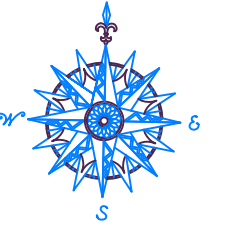
COLEBROOK CONNECTICUT

**CIVIL C1**

CORNERSTONE PROFESSIONAL PARK, SUITE D-101  
 43 SHERMAN HILL ROAD  
 WOODBURY CONNECTICUT (203) 266-0778

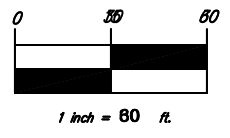
DESIGNER:	BB	APPROVER:	CJ
SCALE:	1" = 60'	DATE:	26 AUG 11
PROJECT NO.:	3092	CADD FILE NAME:	3092
DRAWING NO.:			

**C102**



NO.	REVISION	DATE
1	REVISED ROAD ALIGNMENT	29 JUN 12
2	CLEARING AREA REVISED	23 JUL 12

*Previous Editions Obsolete*



**BNE ENERGY, INC.**  
 29 SOUTH MAIN STREET  
 TOWN CENTER SUITE 200  
 WEST HARTFORD, CT 06107

**TURBINE TWO SITE PLAN**

**WIND COLEBROOK SOUTH**  
 FLAGG HILL ROAD

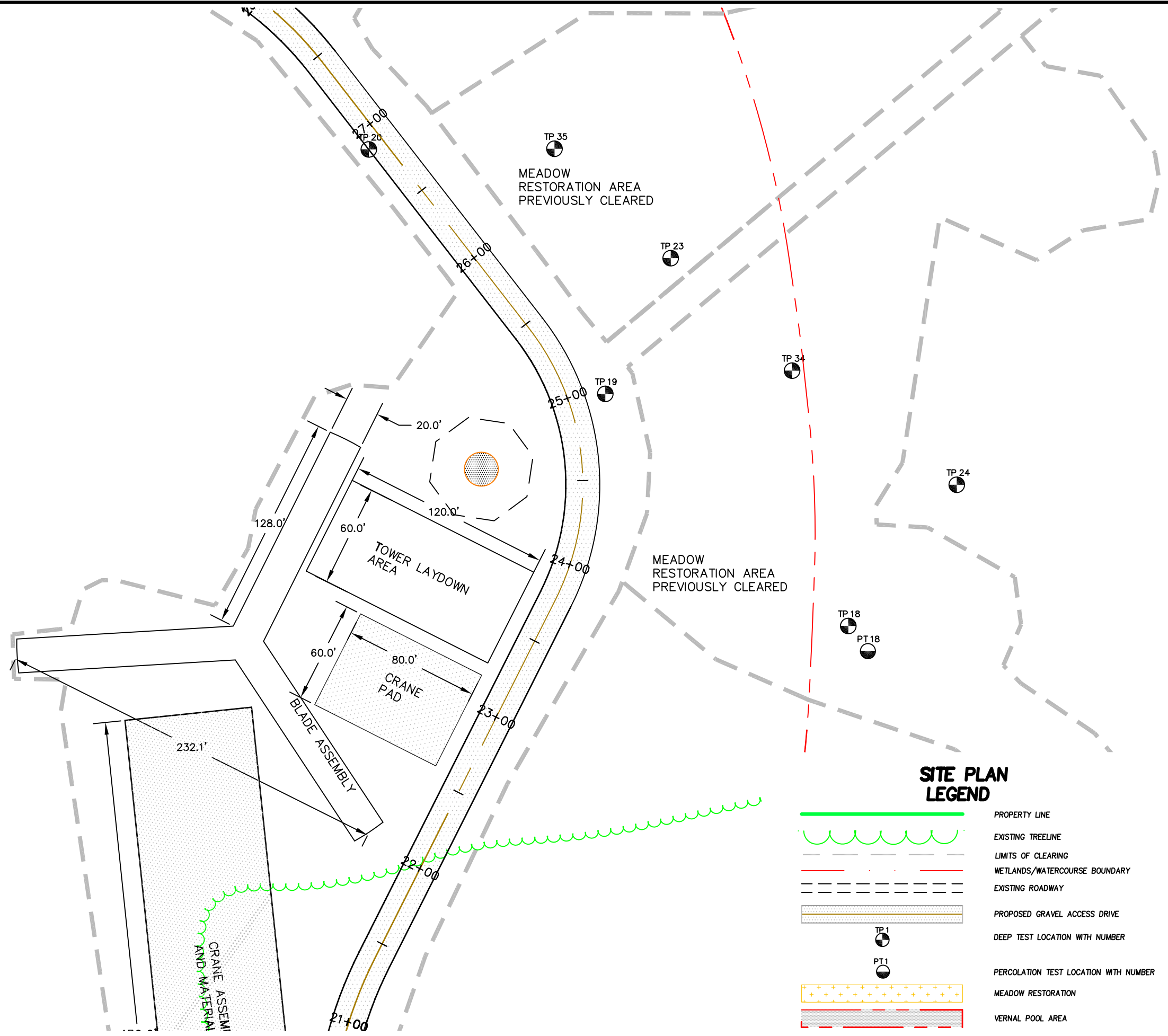
COLEBROOK CONNECTICUT



CORNERSTONE PROFESSIONAL PARK, SUITE D-101  
 43 SHERMAN HILL ROAD  
 WOODBURY (203) 266-0778 CONNECTICUT

DRAWN: BB	APPROVED: CJ
SCALE: 1" = 60'	
DATE: 29 JUN 12	
PROJ. NO.: 3092	
CDP FILE NAME: 3092	
DRAWING NO.:	


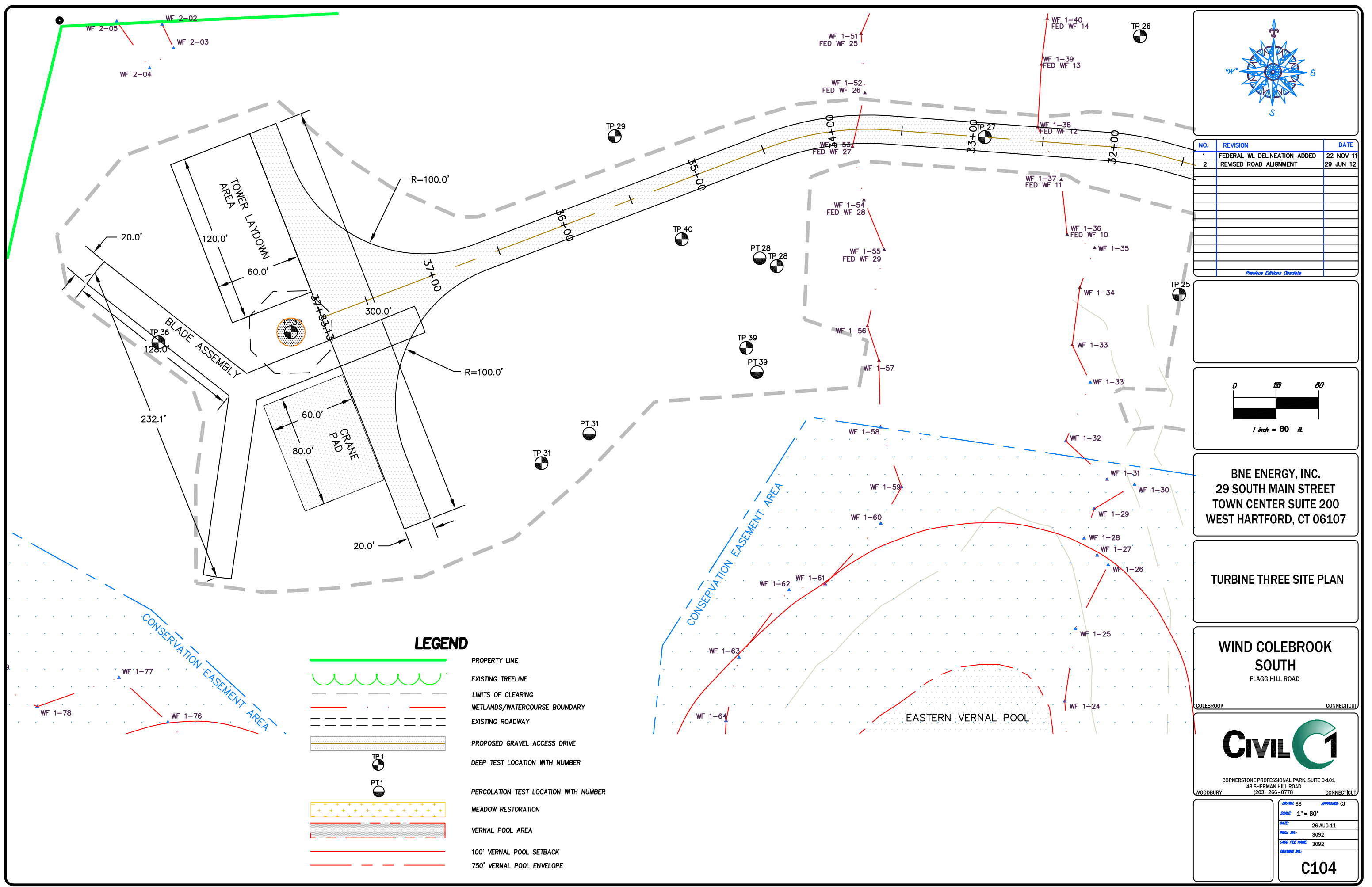
**C103**



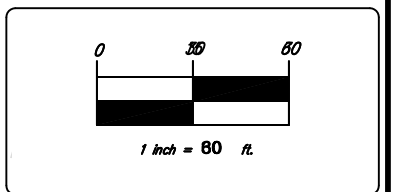
**SITE PLAN LEGEND**

- PROPERTY LINE
- EXISTING TREELINE
- LIMITS OF CLEARING
- WETLANDS/WATERCOURSE BOUNDARY
- EXISTING ROADWAY
- PROPOSED GRAVEL ACCESS DRIVE
- DEEP TEST LOCATION WITH NUMBER
- PERCOLATION TEST LOCATION WITH NUMBER
- MEADOW RESTORATION
- VERNAL POOL AREA





NO.	REVISION	DATE
1	FEDERAL WL DELINEATION ADDED	22 NOV 11
2	REVISED ROAD ALIGNMENT	29 JUN 12
Previous Editions Obsolete		



**BNE ENERGY, INC.**  
 29 SOUTH MAIN STREET  
 TOWN CENTER SUITE 200  
 WEST HARTFORD, CT 06107


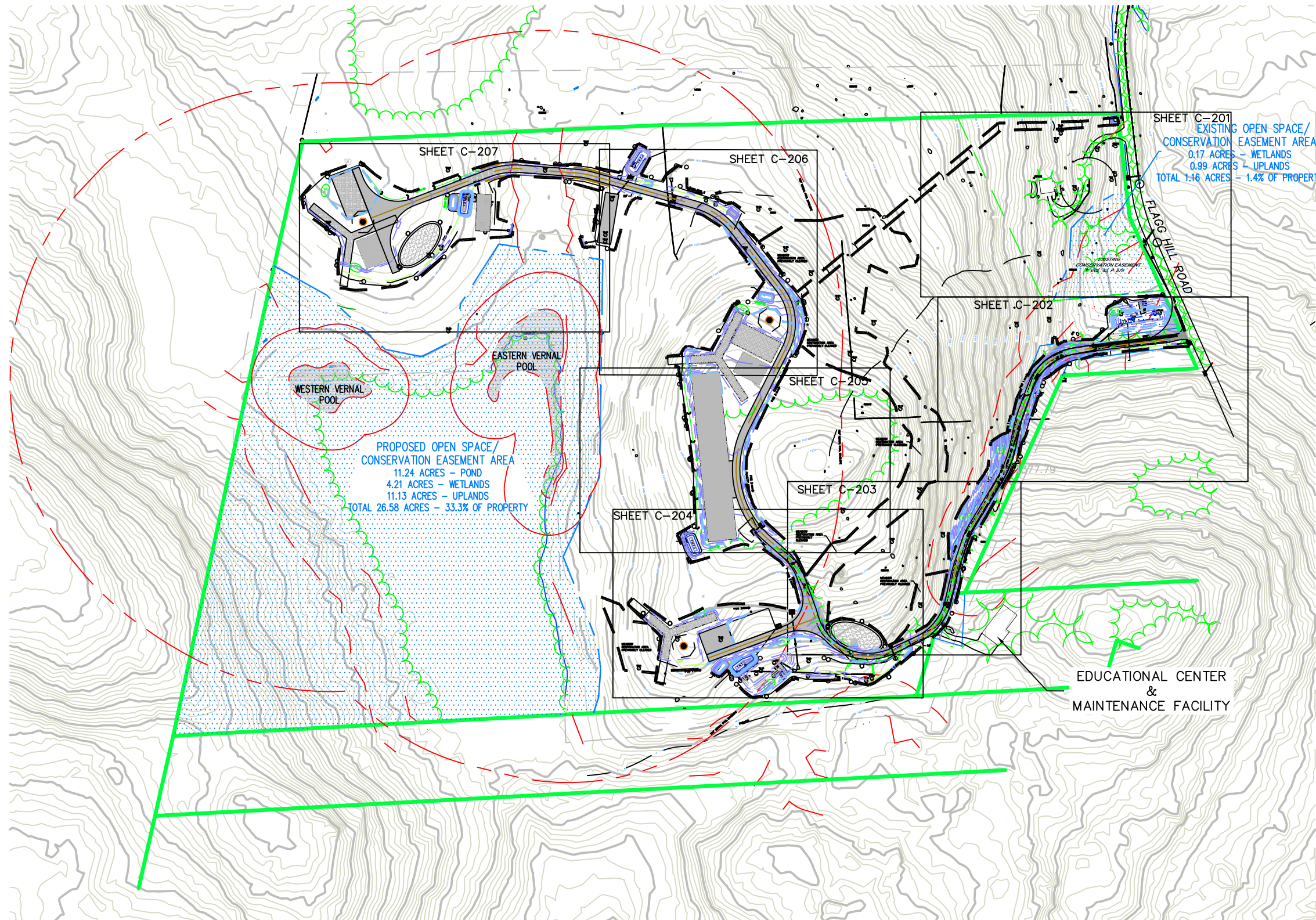
**TURBINE THREE SITE PLAN**

**WIND COLEBROOK SOUTH**  
 FLAGG HILL ROAD

**CIVIL C1**  
 CORNERSTONE PROFESSIONAL PARK, SUITE D-101  
 43 SHERMAN HILL ROAD  
 WOODBURY, CONNECTICUT (203) 266-0778

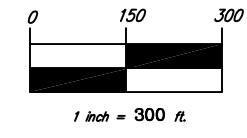
LEGEND	
	PROPERTY LINE
	EXISTING TREELINE
	LIMITS OF CLEARING
	WETLANDS/WATERCOURSE BOUNDARY
	EXISTING ROADWAY
	PROPOSED GRAVEL ACCESS DRIVE
	DEEP TEST LOCATION WITH NUMBER
	PERCOLATION TEST LOCATION WITH NUMBER
	MEADOW RESTORATION
	VERNAL POOL AREA
	100' VERNAL POOL SETBACK
	750' VERNAL POOL ENVELOPE

DRAWN BY	BB	APPVED BY	CJ
SCALE	1" = 60'	DATE	26 AUG 11
PROJ. NO.	3092	CHKD. FILE NAME	3092
DRAWING NO.	C104		



NO.	REVISION	DATE
1	REVISED PER SITING COUNCIL	24 OCT 11
2	REVISED ROAD ALIGNMENT	29 JUN 12
3	CLEARING AREA REVISED	23 JUL 12
4	EXISTING BUILDINGS ADDED	28 AUG 12

*Previous Editions Obsolete*



**BNE ENERGY, INC.**  
 29 SOUTH MAIN STREET  
 TOWN CENTER SUITE 200  
 WEST HARTFORD, CT 06107

**EROSION CONTROL PLAN**

**WIND COLEBROOK SOUTH**  
 FLAGG HILL ROAD

COLEBROOK CONNECTICUT



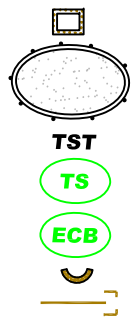
CORNERSTONE PROFESSIONAL PARK, SUITE D-101  
 43 SHERMAN HILL ROAD  
 WOODBURY (203) 266-0778 CONNECTICUT

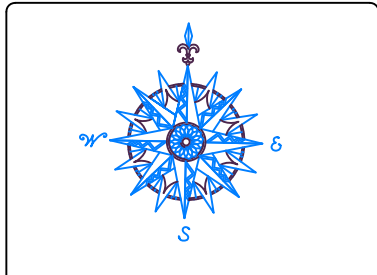
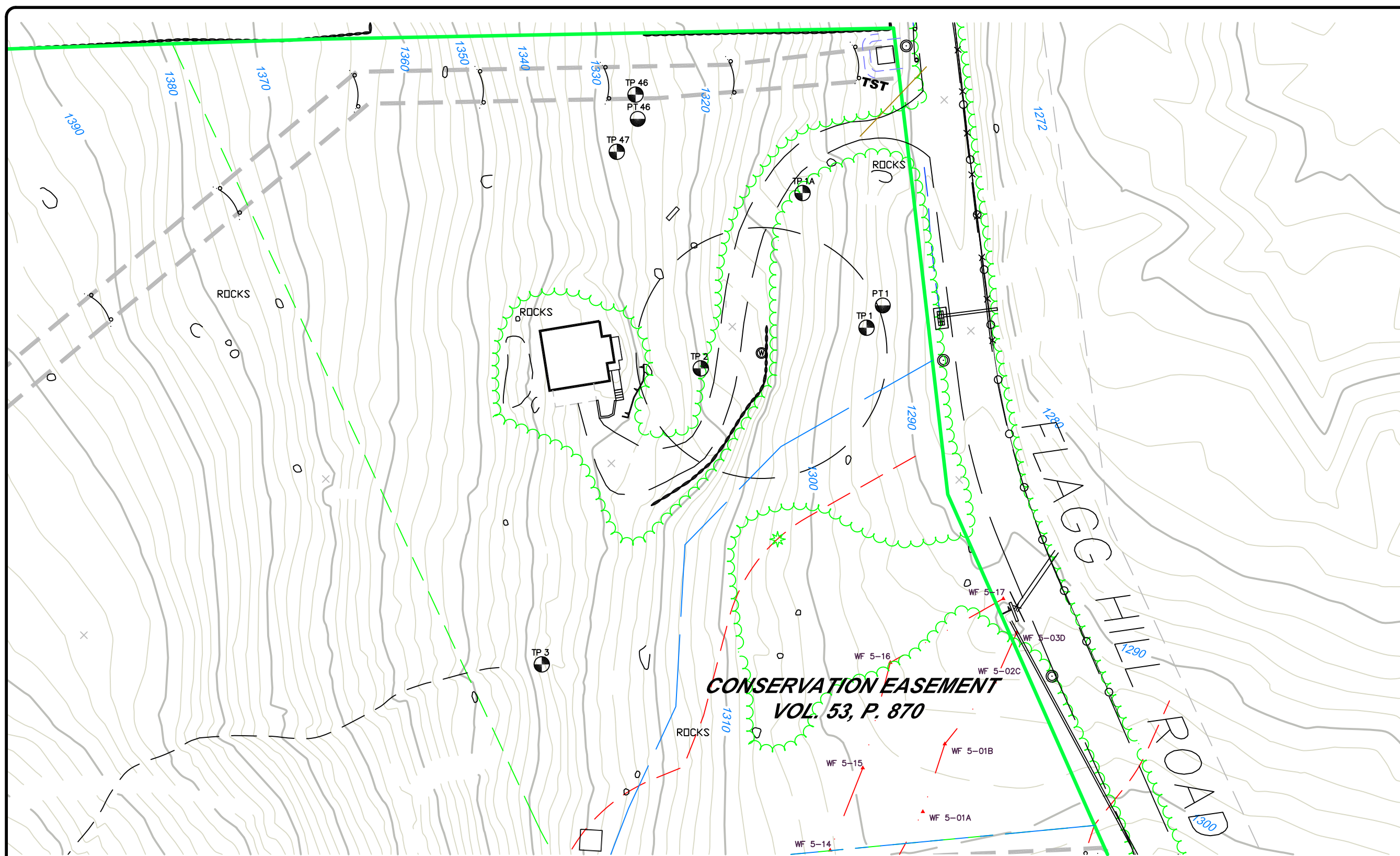
DRAWN: BB  
 SCALE: 1" = 300'  
 DATE: 26 AUG 11  
 PROJ. NO.: 3092  
 CADW. FILE NAME: 3092  
 DRAWING NO.:

**C200**

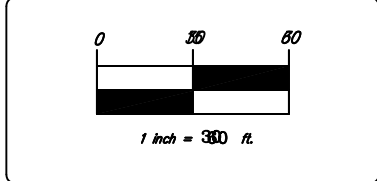
**LEGEND**

	COMPACTED EARTH		PROPERTY LINE		BALED FILTER		2' x 2' STONE INFILTRATION TRENCH
	LIMITS OF CLEARING		EXISTING CONTOUR		TEMPORARY SOIL STOCKPILE		MEADOW RESTORATION
	TEMP. WATER DIVERSION SWALE		PROPOSED CONTOUR		TEMPORARY SEDIMENT TRAP		VERNAL POOL AREA
	PERM. RIPRAP DIVERSION/CONVEYANCE		PROPOSED STORM DRAINAGE		TEMPORARY SEEDING		100' VERNAL POOL SETBACK
	DRY WATER QUALITY SWALE		EDGE OF WATER		EROSION CONTROL BLANKET		750' VERNAL POOL ENVELOPE
	SOIL TYPE BOUNDARY		WETLANDS/WATERCOURSE BOUNDARY		STONE CHECK DAM		
	STAKED HAY BALES		100' WETLANDS REVIEW AREA		WATER BAR WITH STAKED HAYBALES		
	SILT FENCE		EXISTING ROADWAY				
			PROPOSED ACCESS DRIVE				





NO.	REVISION	DATE
1	REVISED PER SITING COUNCIL	24 OCT 11
2	REVISED ROAD ALIGNMENT	29 JUN 12
<i>Previous Editions Obsolete</i>		



BNE ENERGY, INC.  
 29 SOUTH MAIN STREET  
 TOWN CENTER SUITE 200  
 WEST HARTFORD, CT 06107

EROSION CONTROL PLAN  
 COLLECTOR YARD

WIND COLEBROOK  
 SOUTH  
 FLAGG HILL ROAD  
 COLEBROOK CONNECTICUT

**LEGEND**

- COMPACTED EARTH
- LIMITS OF CLEARING
- TEMP. WATER DIVERSION SWALE
- PERM. RIPRAP DIVERSION/CONVEYANCE
- DRY WATER QUALITY SWALE
- SOIL TYPE BOUNDARY
- STAKED HAY BALES
- SILT FENCE
- PROPERTY LINE
- EXISTING CONTOUR
- PROPOSED CONTOUR
- PROPOSED STORM DRAINAGE
- EDGE OF WATER
- WETLANDS/WATERCOURSE BOUNDARY
- 100' WETLANDS REVIEW AREA
- EXISTING ROADWAY
- PROPOSED ACCESS DRIVE

- TST
- TS
- ECB
- STONE CHECK DAM
- WATER BAR WITH STAKED HAYBALES

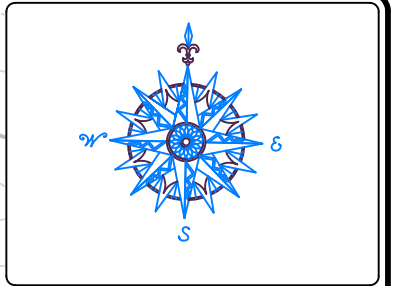
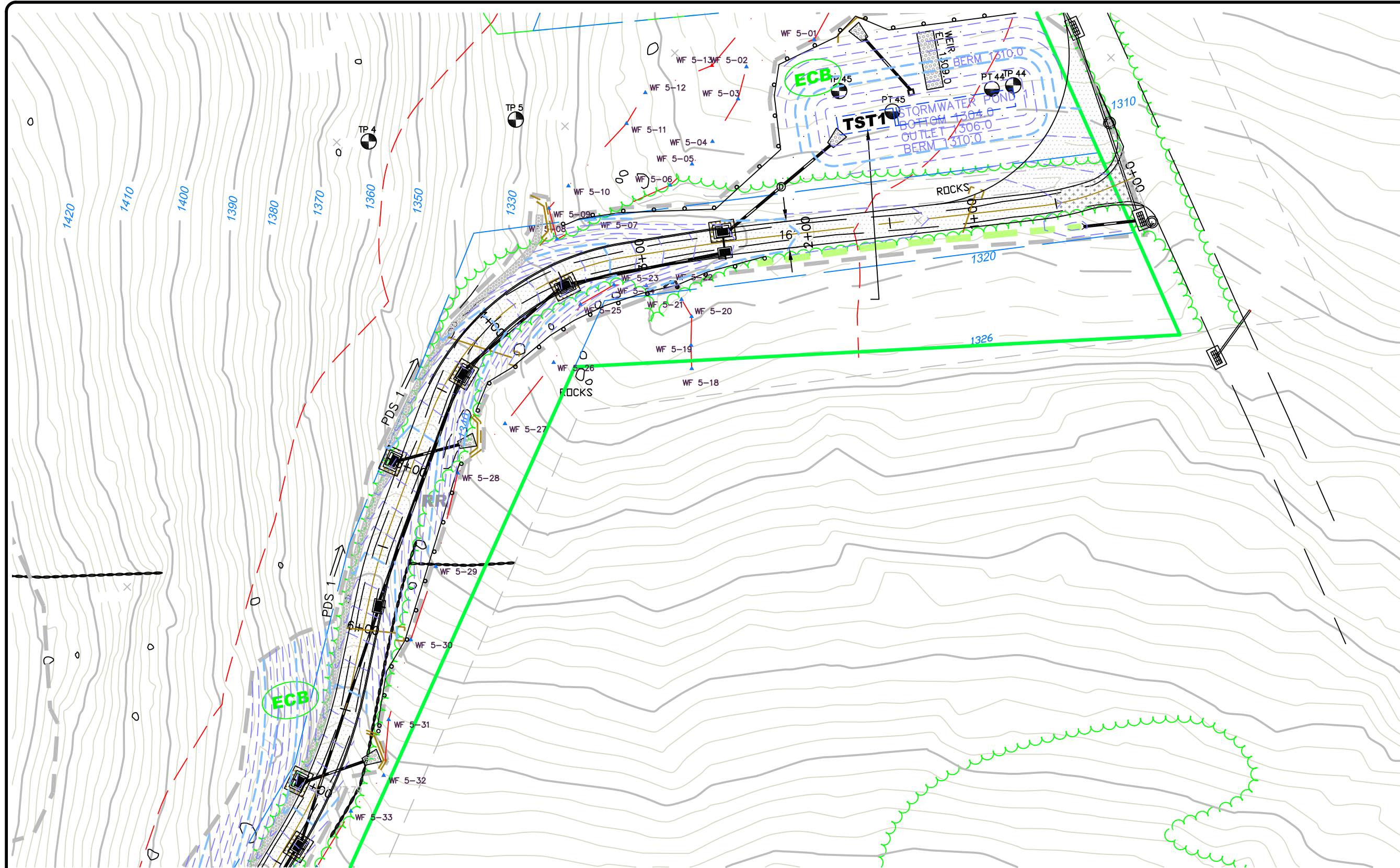
- BALED FILTER
- TEMPORARY SOIL STOCKPILE
- TEMPORARY SEDIMENT TRAP
- TEMPORARY SEEDING
- EROSION CONTROL BLANKET
- STONE CHECK DAM
- WATER BAR WITH STAKED HAYBALES

- MEADOW RESTORATION
- VERNAL POOL AREA
- 100' VERNAL POOL SETBACK
- 750' VERNAL POOL ENVELOPE

**CIVIL C1**

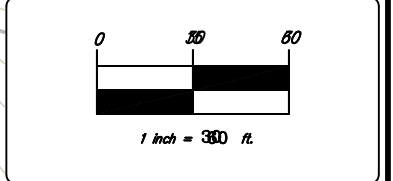
CORNERSTONE PROFESSIONAL PARK, SUITE D-101  
 43 SHERMAN HILL ROAD  
 WOODBURY CONNECTICUT (203) 266-0778

DRAWN BY: BB      APPROVED BY: CJ  
 SCALE: 1" = 60'  
 DATE: 26 AUG 11  
 PROJ. NO.: 3092  
 CADD FILE NAME: 3092  
 DRAWING NO.: **C201**



NO.	REVISION	DATE
1	REVISED PER SITING COUNCIL	24 OCT 11
2	REVISED ROAD ALIGNMENT	29 JUN 12

*Previous Editions Obsolete*



**BNE ENERGY, INC.**  
 29 SOUTH MAIN STREET  
 TOWN CENTER SUITE 200  
 WEST HARTFORD, CT 06107

**EROSION CONTROL PLAN**  
 MAIN ACCESS DRIVE  
 0+00 TO 7+50

**WIND COLEBROOK SOUTH**  
 FLAGG HILL ROAD  
 COLEBROOK CONNECTICUT



CORNERSTONE PROFESSIONAL PARK, SUITE D-101  
 43 SHERMAN HILL ROAD  
 WOODBURY (203) 266-0778 CONNECTICUT

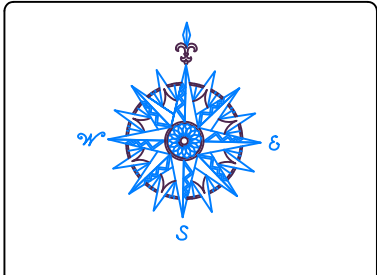
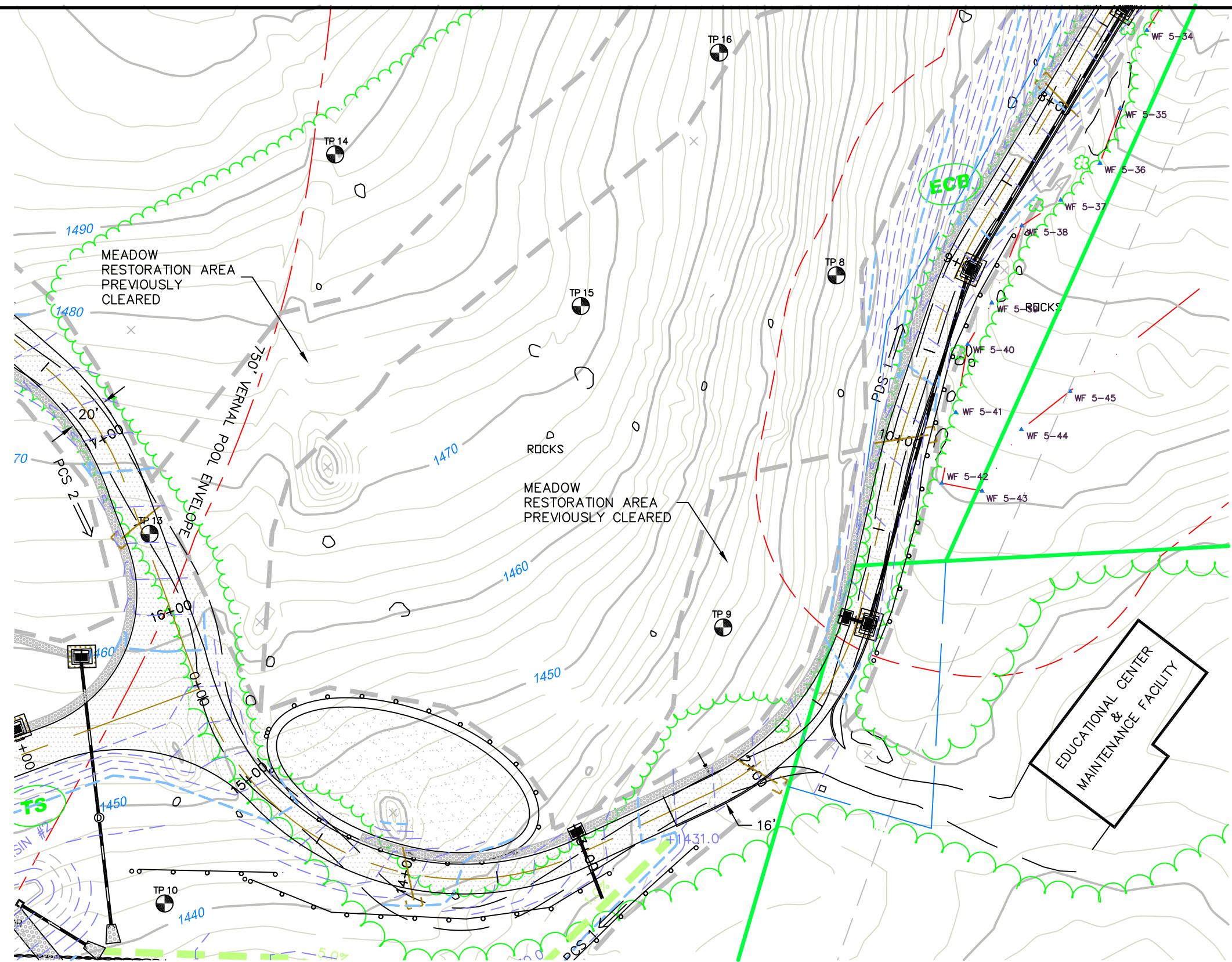
DATE: 26 AUG 11  
 PROJ. NO.: 3092  
 CADD FILE NAME: 3092  
 DRAWING NO.: **C202**

**LEGEND**

- |  |                                   |  |                               |
|--|-----------------------------------|--|-------------------------------|
|  | COMPACTED EARTH                   |  | PROPERTY LINE                 |
|  | LIMITS OF CLEARING                |  | EXISTING CONTOUR              |
|  | TEMP. WATER DIVERSION SWALE       |  | PROPOSED CONTOUR              |
|  | PERM. RIPRAP DIVERSION/CONVEYANCE |  | PROPOSED STORM DRAINAGE       |
|  | DRY WATER QUALITY SWALE           |  | EDGE OF WATER                 |
|  | SOIL TYPE BOUNDARY                |  | WETLANDS/WATERCOURSE BOUNDARY |
|  | STAKED HAY BALES                  |  | 100' WETLANDS REVIEW AREA     |
|  | SILT FENCE                        |  | EXISTING ROADWAY              |

- |  |                       |  |     |
|--|-----------------------|--|-----|
|  | PROPOSED ACCESS DRIVE |  | TST |
|  |                       |  | TS  |
|  |                       |  | ECB |
|  |                       |  | T   |

- |  |                                |  |                           |
|--|--------------------------------|--|---------------------------|
|  | BALED FILTER                   |  | MEADOW RESTORATION        |
|  | TEMPORARY SOIL STOCKPILE       |  | VERNAL POOL AREA          |
|  | TEMPORARY SEDIMENT TRAP        |  | 100' VERNAL POOL SETBACK  |
|  | TEMPORARY SEEDING              |  | 750' VERNAL POOL ENVELOPE |
|  | EROSION CONTROL BLANKET        |  |                           |
|  | STONE CHECK DAM                |  |                           |
|  | WATER BAR WITH STAKED HAYBALES |  |                           |



NO.	REVISION	DATE
1	REVISED PER SITING COUNCIL	24 OCT 11
2	REVISED ROAD ALIGNMENT	29 JUN 12
3	CLEARING AREA REVISED	23 JUL 12
4	EXISTING BUILDINGS ADDED	28 AUG 12
<i>Previous Editions Obsolete</i>		



**BNE ENERGY, INC.**  
 29 SOUTH MAIN STREET  
 TOWN CENTER SUITE 200  
 WEST HARTFORD, CT 06107

**EROSION CONTROL PLAN**  
**MAIN ACCESS DRIVE**  
 7+50 TO 17+50

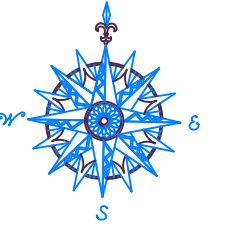
**WIND COLEBROOK SOUTH**  
 FLAGG HILL ROAD

**CIVIL C1**  
 CORNERSTONE PROFESSIONAL PARK, SUITE D-101  
 43 SHERMAN HILL ROAD  
 WOODBURY, CONNECTICUT (203) 266-0778

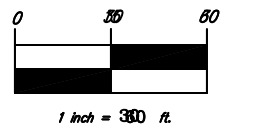
LEGEND	
	COMPACTED EARTH
	LIMITS OF CLEARING
	TEMP. WATER DIVERSION SWALE
	PERM. RIPRAP DIVERSION/CONVEYANCE
	DRY WATER QUALITY SWALE
	SOIL TYPE BOUNDARY
	STAKED HAY BALES
	SILT FENCE
	PROPERTY LINE
	EXISTING CONTOUR
	PROPOSED CONTOUR
	PROPOSED STORM DRAINAGE
	EDGE OF WATER
	WETLANDS/WATERCOURSE BOUNDARY
	100' WETLANDS REVIEW AREA
	EXISTING ROADWAY
	PROPOSED ACCESS DRIVE

	BALED FILTER
	TEMPORARY SOIL STOCKPILE
	TEMPORARY SEDIMENT TRAP
	TEMPORARY SEEDING
	EROSION CONTROL BLANKET
	STONE CHECK DAM
	WATER BAR WITH STAKED HAYBALES
	MEADOW RESTORATION
	VERNAL POOL AREA
	100' VERNAL POOL SETBACK
	750' VERNAL POOL ENVELOPE
	TST
	TS
	ECB

DRAWN BY	BB	APPROVED BY	CJ
SCALE	1" = 60'	DATE	26 AUG 11
PANEL NO.	3092	DRAWING NO.	C203



NO.	REVISION	DATE
1	REVISED PER SITING COUNCIL	24 OCT 11
2	REVISED ROAD ALIGNMENT	29 JUN 12
3	CLEARING AREA REVISED	23 JUL 12
<i>Previous Editions Obsolete</i>		



**BNE ENERGY, INC.**  
 29 SOUTH MAIN STREET  
 TOWN CENTER SUITE 200  
 WEST HARTFORD, CT 06107

**EROSION CONTROL PLAN**  
 TURBINE ONE AND MAIN  
 ACCESS DRIVE  
 12+10 TO 18+50

**WIND COLEBROOK SOUTH**  
 FLAGG HILL ROAD

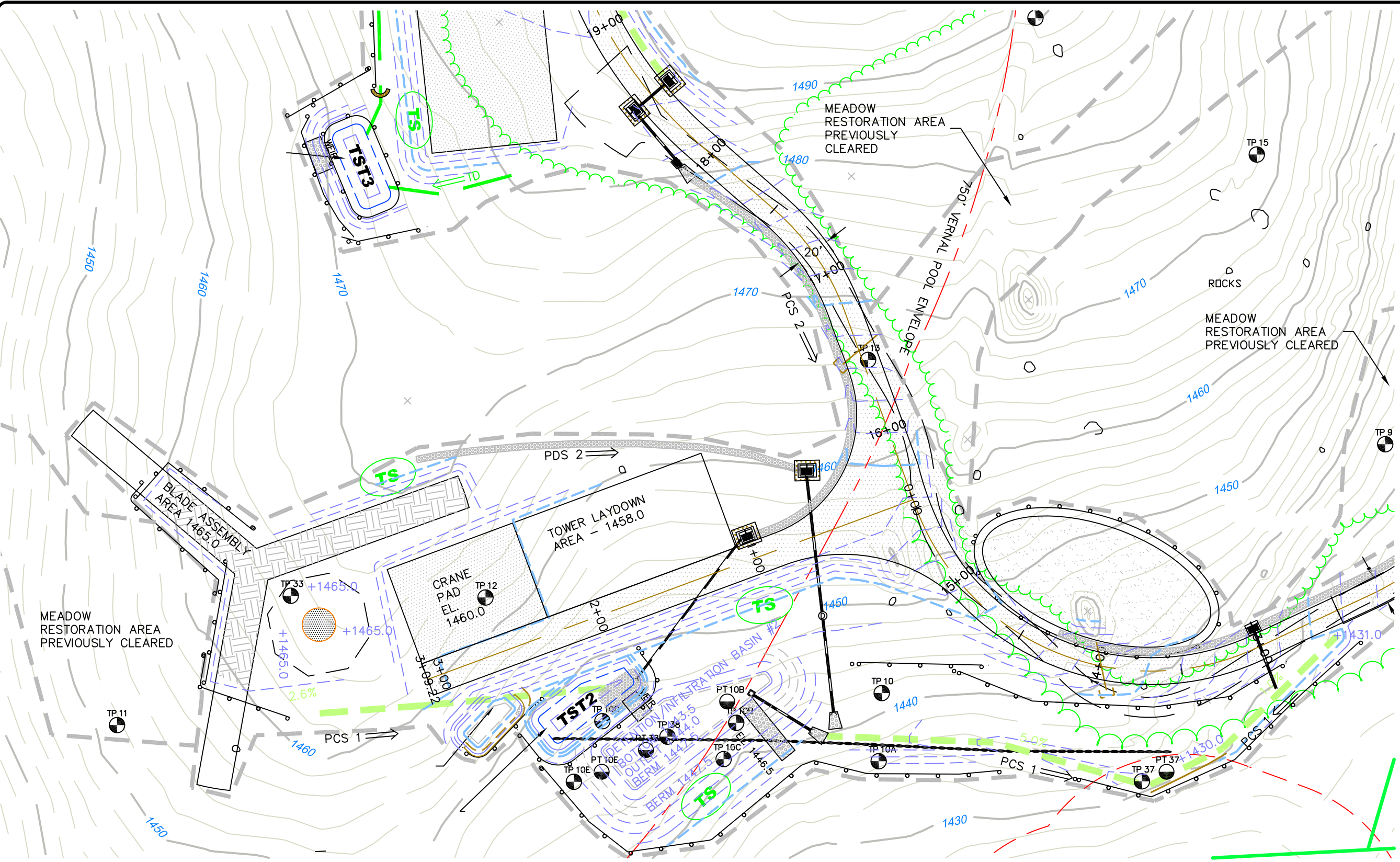
COLEBROOK CONNECTICUT



CORNERSTONE PROFESSIONAL PARK, SUITE D-101  
 43 SHERMAN HILL ROAD  
 WOODBURY (203) 266-0778 CONNECTICUT

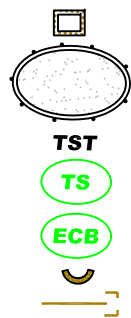
DESIGNER: BB	APPROVER: CJ
SCALE: 1" = 80'	
DATE: 26 AUG 11	
PROJ. NO.: 3092	
CHOP FILE NAME: 3092	
DRAWING NO.:	


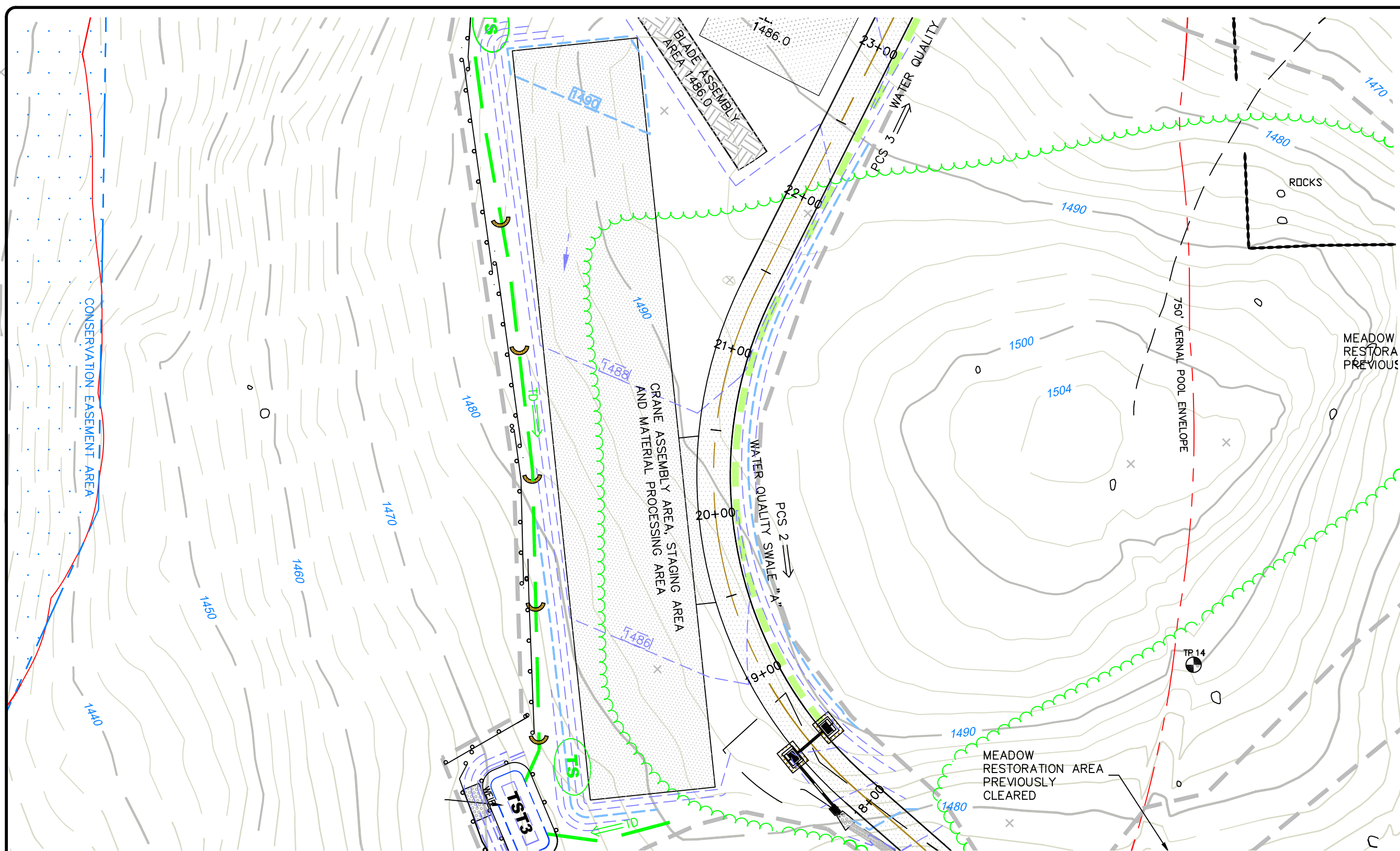
**C204**



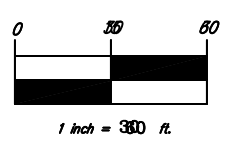
**LEGEND**

- |  |                                   |  |                                       |  |                                |  |                           |
|--|-----------------------------------|--|---------------------------------------|--|--------------------------------|--|---------------------------|
|  | COMPACTED EARTH                   |  | PROPERTY LINE                         |  | BALED FILTER                   |  | MEADOW RESTORATION        |
|  | LIMITS OF CLEARING                |  | EXISTING CONTOUR                      |  | TEMPORARY SOIL STOCKPILE       |  | VERNAL POOL AREA          |
|  | TEMP. WATER DIVERSION SWALE       |  | PROPOSED CONTOUR                      |  | TEMPORARY SEDIMENT TRAP        |  | 100' VERNAL POOL SETBACK  |
|  | PERM. RIPRAP DIVERSION/CONVEYANCE |  | PROPOSED STORM DRAINAGE               |  | TEMPORARY SEEDING              |  | 750' VERNAL POOL ENVELOPE |
|  | DRY WATER QUALITY SWALE           |  | EDGE OF WATER                         |  | EROSION CONTROL BLANKET        |  |                           |
|  | SOIL TYPE BOUNDARY                |  | WETLANDS/WATERCOURSE BOUNDARY         |  | STONE CHECK DAM                |  |                           |
|  | STAKED HAY BALES                  |  | 100' WETLANDS/WATERCOURSE REVIEW AREA |  | WATER BAR WITH STAKED HAYBALES |  |                           |
|  | SILT FENCE                        |  | EXISTING ROADWAY                      |  |                                |  |                           |
|  |                                   |  | PROPOSED ACCESS DRIVE                 |  |                                |  |                           |





NO.	REVISION	DATE
1	REVISED PER SITING COUNCIL	24 OCT 11
2	REVISED ROAD ALIGNMENT	29 JUN 12
<i>Previous Editions Obsolete</i>		



BNE ENERGY, INC.  
 29 SOUTH MAIN STREET  
 TOWN CENTER SUITE 200  
 WEST HARTFORD, CT 06107

EROSION CONTROL PLAN  
 CRANE ASSEMBLY AND  
 MAIN ACCESS DRIVE  
 18+50 TO 23+00

WIND COLEBROOK  
 SOUTH  
 FLAGG HILL ROAD  
 COLEBROOK CONNECTICUT



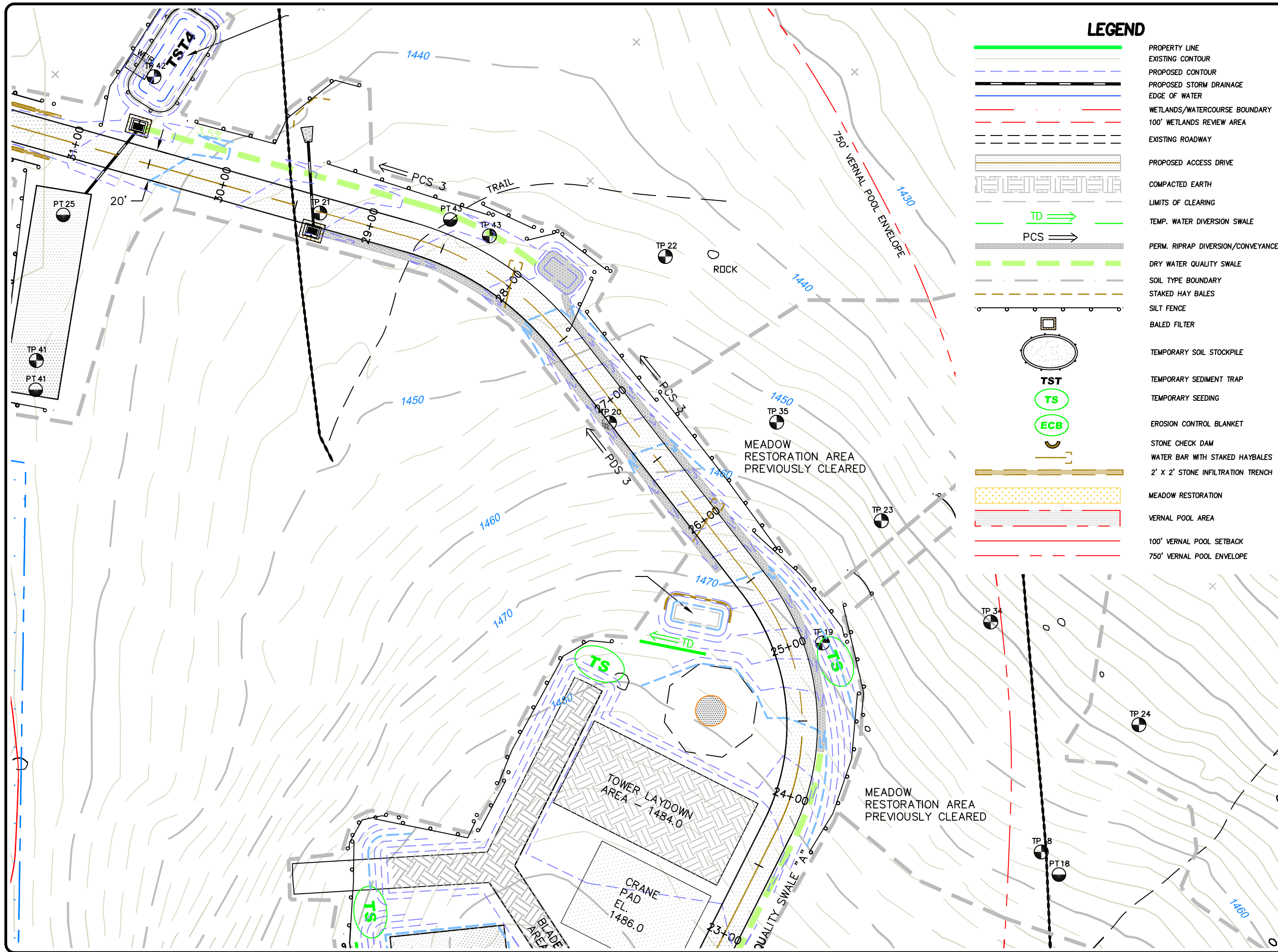
CORNERSTONE PROFESSIONAL PARK, SUITE D-101  
 43 SHERMAN HILL ROAD  
 WOODBURY (203) 266-0778 CONNECTICUT

DESIGNER: BB	APPROVED: CJ
SCALE: 1" = 80'	
DATE: 26 AUG 11	
PROJECT NO.: 3092	
CLIENT FILE NAME: 3092	
ISSUING NO.: C205	

**LEGEND**

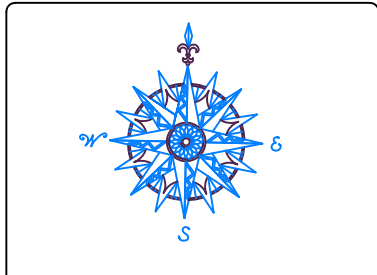
	COMPACTED EARTH		PROPERTY LINE
	LIMITS OF CLEARING		EXISTING CONTOUR
	TEMP. WATER DIVERSION SWALE		PROPOSED CONTOUR
	PERM. RIPRAP DIVERSION/CONVEYANCE		PROPOSED STORM DRAINAGE
	DRY WATER QUALITY SWALE		EDGE OF WATER
	SOIL TYPE BOUNDARY		WETLANDS/WATERCOURSE BOUNDARY
	STAKED HAY BALES		100' WETLANDS REVIEW AREA
	SILT FENCE		EXISTING ROADWAY
			PROPOSED ACCESS DRIVE
			TST
			ECB
			WATER BAR WITH STAKED HAYBALES

	BALED FILTER		MEADOW RESTORATION
	TEMPORARY SOIL STOCKPILE		VERNAL POOL AREA
	TEMPORARY SEDIMENT TRAP		100' VERNAL POOL SETBACK
	TEMPORARY SEEDING		750' VERNAL POOL ENVELOPE
	EROSION CONTROL BLANKET		
	STONE CHECK DAM		
	WATER BAR WITH STAKED HAYBALES		



**LEGEND**

- PROPERTY LINE
- EXISTING CONTOUR
- PROPOSED CONTOUR
- PROPOSED STORM DRAINAGE
- EDGE OF WATER
- WETLANDS/WATERCOURSE BOUNDARY
- 100' WETLANDS REVIEW AREA
- EXISTING ROADWAY
- PROPOSED ACCESS DRIVE
- COMPACTED EARTH
- LIMITS OF CLEARING
- TEMP. WATER DIVERSION SWALE
- PERM. RIPRAP DIVERSION/CONVEYANCE
- DRY WATER QUALITY SWALE
- SOIL TYPE BOUNDARY
- STAKED HAY BALES
- SILT FENCE
- BALED FILTER
- TEMPORARY SOIL STOCKPILE
- TEMPORARY SEDIMENT TRAP
- TEMPORARY SEEDING
- EROSION CONTROL BLANKET
- STONE CHECK DAM
- WATER BAR WITH STAKED HAYBALES
- 2' X 2' STONE INFILTRATION TRENCH
- MEADOW RESTORATION
- VERNAL POOL AREA
- 100' VERNAL POOL SETBACK
- 750' VERNAL POOL ENVELOPE



NO.	REVISION	DATE
1	REVISED PER SITING COUNCIL	24 OCT 11
2	FEDERAL WL DELINEATION ADDED	22 NOV 11
3	REVISED ROAD ALIGNMENT	29 JUN 12
4	CLEARING AREA REVISED	23 JUL 12
<i>Previous Editions Obsolete</i>		



1 inch = 300 ft.

**BNE ENERGY, INC.**  
 29 SOUTH MAIN STREET  
 TOWN CENTER SUITE 200  
 WEST HARTFORD, CT 06107

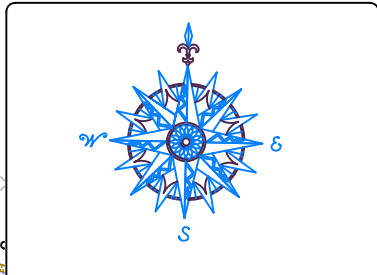
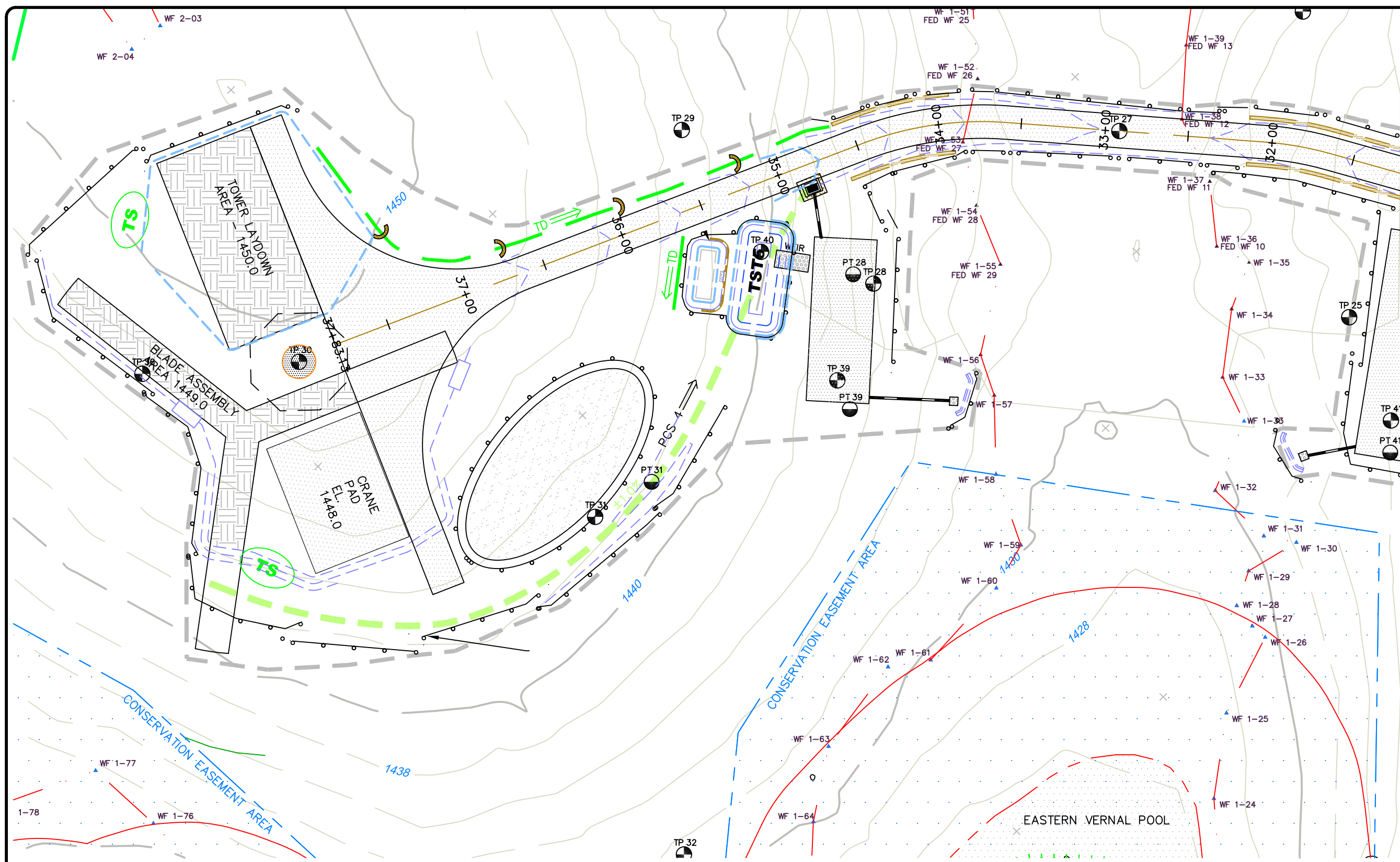
**EROSION CONTROL PLAN**  
 TURBINE TWO AND  
 MAIN ACCESS DRIVE  
 23+00 TO 31+30

**WIND COLEBROOK SOUTH**  
 FLAGG HILL ROAD  
 COLEBROOK CONNECTICUT

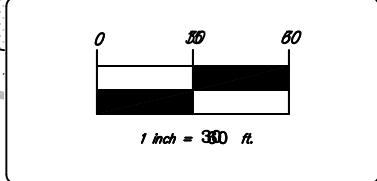
**CIVIL C1**  
 CORNERSTONE PROFESSIONAL PARK, SUITE D-101  
 43 SHERMAN HILL ROAD  
 WOODBURY (203) 266-0778 CONNECTICUT

DESIGNER: BB	APPROVED: CJ
SCALE: 1" = 80'	
DATE: 26 AUG 11	
PROJ. NO.: 3092	
CHD FILE NAME: 3092	
DRAWING NO.: <b>C206</b>	





NO.	REVISION	DATE
1	REVISED PER SITING COUNCIL	24 OCT 11
2	FEDERAL WL DELINEATION ADDED	22 NOV 11
3	REVISED ROAD ALIGNMENT	29 JUN 12
<i>Previous Editions Obsolete</i>		



**BNE ENERGY, INC.**  
 29 SOUTH MAIN STREET  
 TOWN CENTER SUITE 200  
 WEST HARTFORD, CT 06107

**EROSION CONTROL PLAN**  
 TURBINE THREE AND  
 MAIN ACCESS DRIVE  
 31+50 TO 37+83


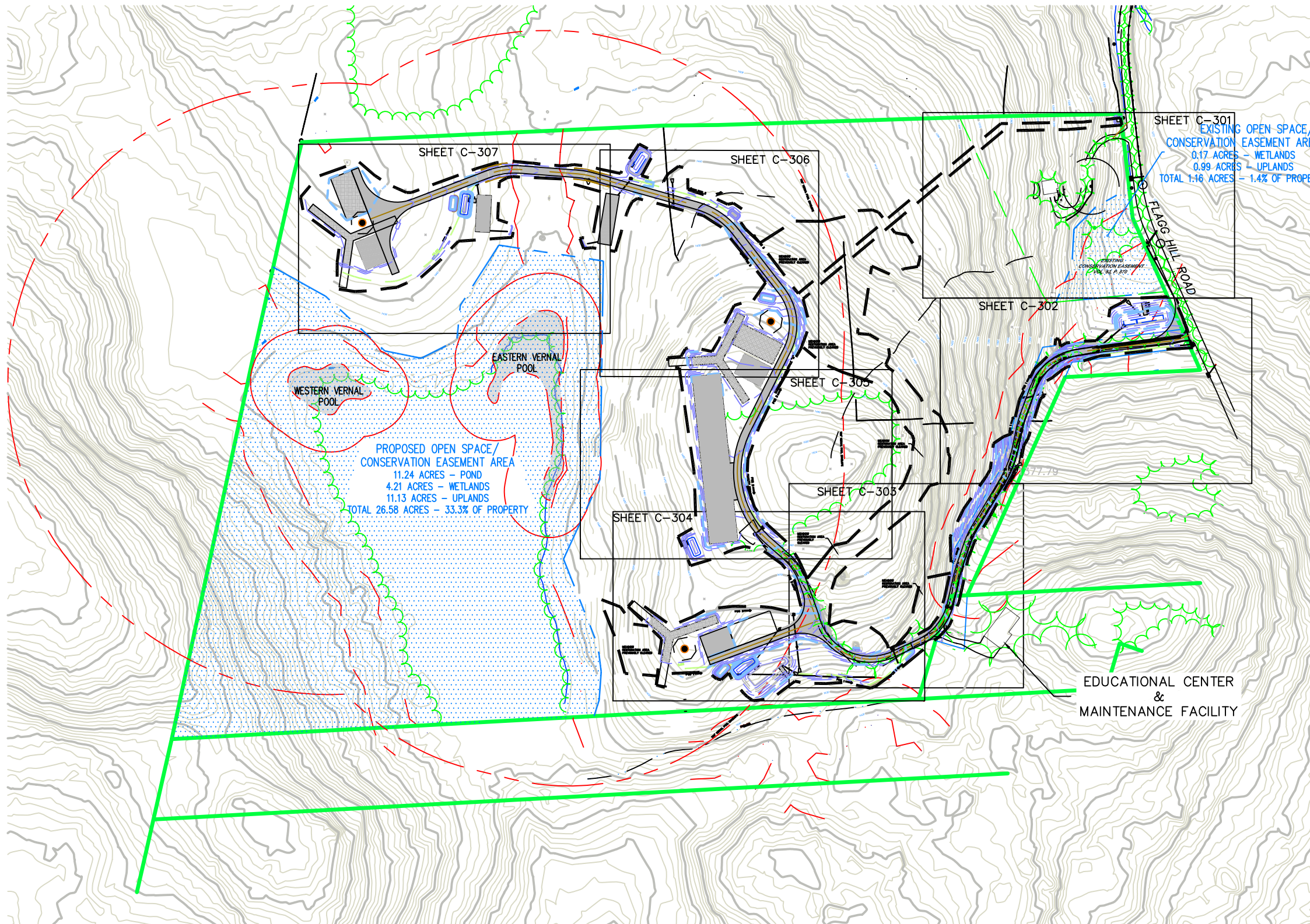
**WIND COLEBROOK SOUTH**  
 FLAGG HILL ROAD  
 COLEBROOK CONNECTICUT



DESIGN: BB	APPROVED: CJ
SCALE: 1" = 60'	
DATE: 26 AUG 11	
PROJECT NO.: 3092	
CADD FILE NAME: 3092	
DRAWING NO.: <b>C207</b>	

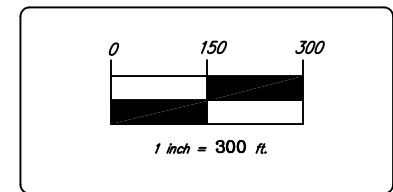
**LEGEND**

- |  |                                   |  |                               |  |                          |  |                                   |
|--|-----------------------------------|--|-------------------------------|--|--------------------------|--|-----------------------------------|
|  | COMPACTED EARTH                   |  | PROPERTY LINE                 |  | BALED FILTER             |  | WATER BAR WITH STAKED HAYBALES    |
|  | LIMITS OF CLEARING                |  | EXISTING CONTOUR              |  | TEMPORARY SOIL STOCKPILE |  | 2' X 2' STONE INFILTRATION TRENCH |
|  | TEMP. WATER DIVERSION SWALE       |  | PROPOSED CONTOUR              |  | TEMPORARY SEDIMENT TRAP  |  | MEADOW RESTORATION                |
|  | PERM. RIPRAP DIVERSION/CONVEYANCE |  | PROPOSED STORM DRAINAGE       |  | TEMPORARY SEEDING        |  | VERNAL POOL AREA                  |
|  | DRY WATER QUALITY SWALE           |  | EDGE OF WATER                 |  | EROSION CONTROL BLANKET  |  | 100' VERNAL POOL SETBACK          |
|  | SOIL TYPE BOUNDARY                |  | WETLANDS/WATERCOURSE BOUNDARY |  | STONE CHECK DAM          |  | 750' VERNAL POOL ENVELOPE         |
|  | STAKED HAY BALES                  |  | 100' WETLANDS REVIEW AREA     |  | TST                      |  |                                   |
|  | SILT FENCE                        |  | EXISTING ROADWAY              |  | TS                       |  |                                   |
|  |                                   |  | PROPOSED ACCESS DRIVE         |  | ECB                      |  |                                   |



NO.	REVISION	DATE
1	REVISED PER SITING COUNCIL	24 OCT 11
2	REVISED ROAD ALIGNMENT	29 JUN 12
3	CLEARING AREA REVISED	23 JUL 12
4	EXISTING BUILDINGS ADDED	28 AUG 12

*Previous Editions Obsolete*



BNE ENERGY, INC.  
 29 SOUTH MAIN STREET  
 TOWN CENTER SUITE 200  
 WEST HARTFORD, CT 06107

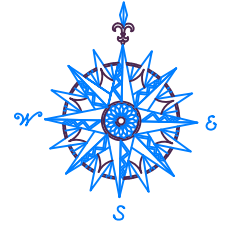
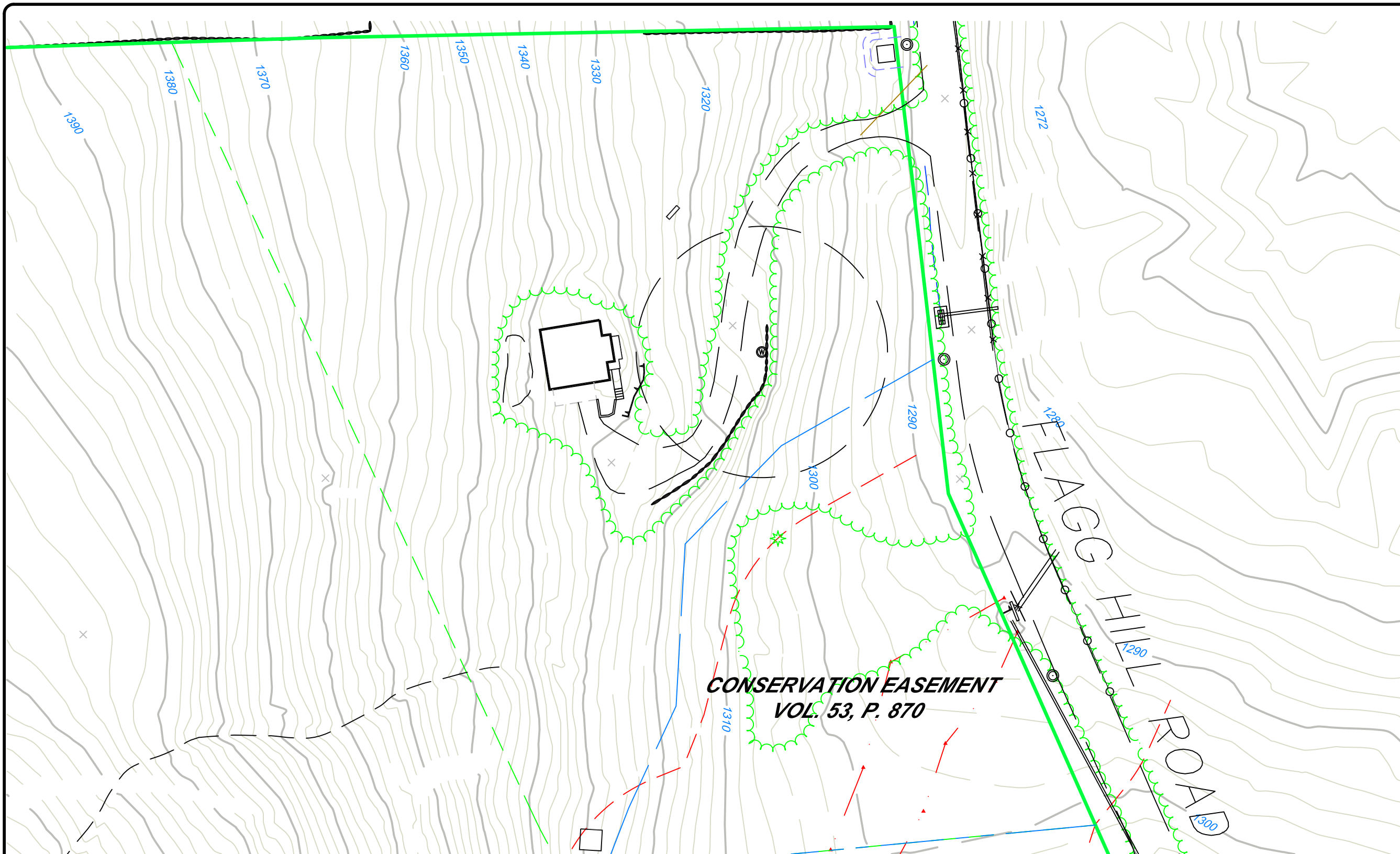
**GRADING PLAN**

**WIND COLEBROOK SOUTH**  
 FLAGG HILL ROAD  
 COLEBROOK CONNECTICUT

CORNERSTONE PROFESSIONAL PARK, SUITE D-101  
 43 SHERMAN HILL ROAD  
 WOODBURY (203) 266-0778 CONNECTICUT

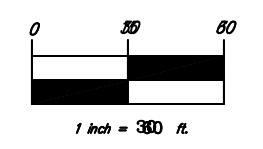
DATE: 26 AUG 11  
 PROJ. NO.: 3092  
 CADW FILE NAME: 3092  
 DRAWING NO.: **C300**

- LEGEND**
- TP-1 (Symbol)
  - PT-1 (Symbol)
  - DEEP TEST LOCATION WITH NUMBER
  - PERCOLATION TEST LOCATION WITH
  - MEADOW RESTORATION
  - VERNAL POOL AREA
  - 100' VERNAL POOL SETBACK
  - 750' VERNAL POOL ENVELOPE
  - PROPERTY LINE
  - EXISTING CONTOUR
  - PROPOSED CONTOUR
  - PROPOSED STORM DRAINAGE
  - EDGE OF WATER
  - WETLANDS/WATERCOURSE BOUNDARY
  - 100' WETLANDS REVIEW AREA
  - EXISTING ROADWAY
  - PROPOSED ACCESS DRIVE
  - PERM. RIPRAP DIVERSION/CONVEYANCE SWALE
  - LIMITS OF CLEARING
  - COMPACTED EARTH
  - DRY WATER QUALITY SWALE



NO.	REVISION	DATE
1	REVISED PER SITING COUNCIL	24 OCT 11
2	REVISED ROAD ALIGNMENT	29 JUN 12

Previous Editions Obsolete



**BNE ENERGY, INC.**  
 29 SOUTH MAIN STREET  
 TOWN CENTER SUITE 200  
 WEST HARTFORD, CT 06107

**GRADING PLAN  
 COLLECTOR YARD**

**WIND COLEBROOK  
 SOUTH  
 FLAGG HILL ROAD**

COLEBROOK CONNECTICUT



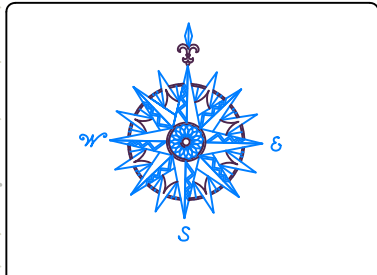
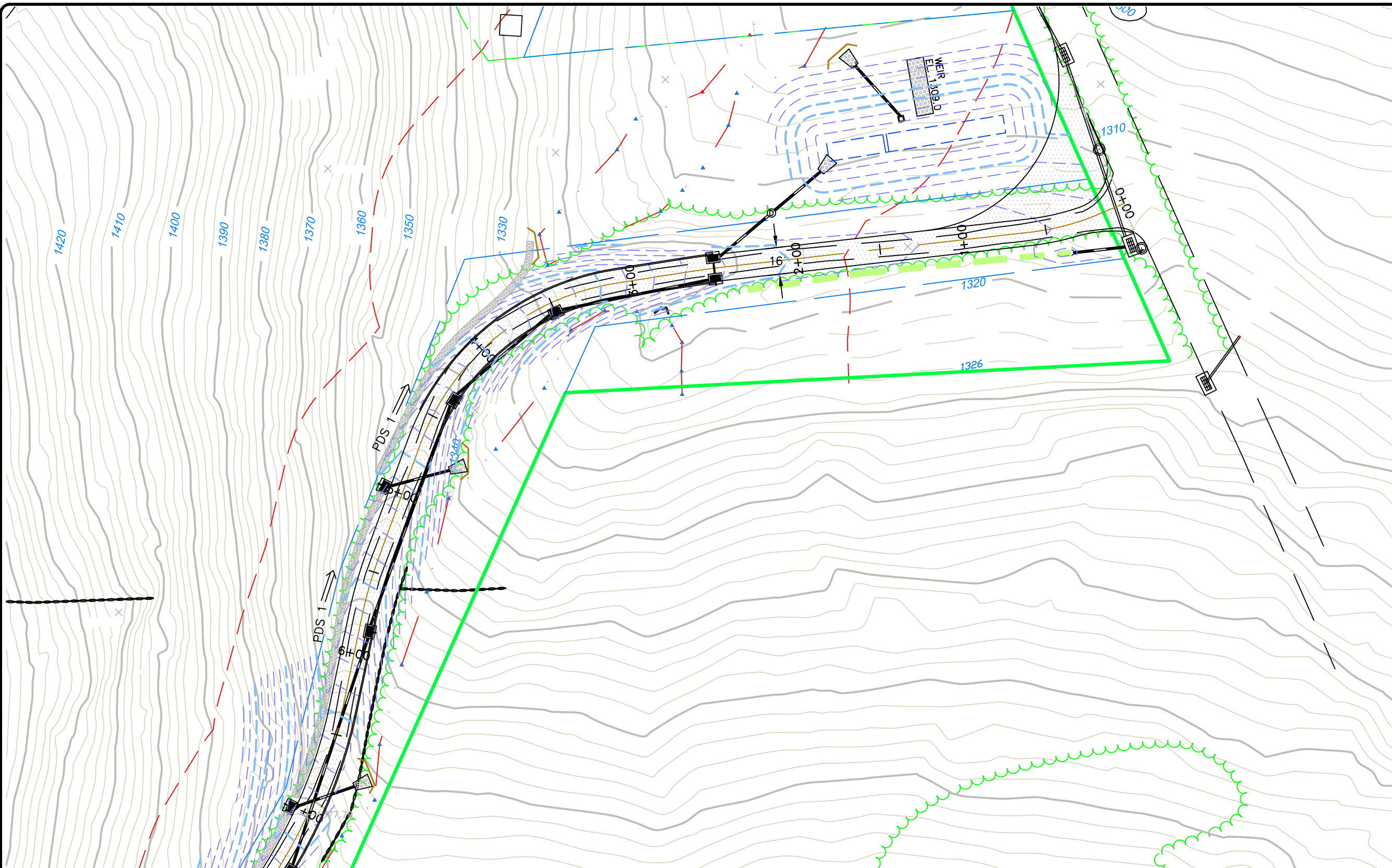
CORNERSTONE PROFESSIONAL PARK, SUITE D-101  
 43 SHERMAN HILL ROAD  
 WOODBURY (203) 266-9778 CONNECTICUT

DESIGNER: BB  
 SCALE: 1" = 80'  
 DATE: 26 AUG 11  
 PROJ. NO.: 3092  
 CADD FILE NAME: 3092  
 DRAWING NO.:

**C301**

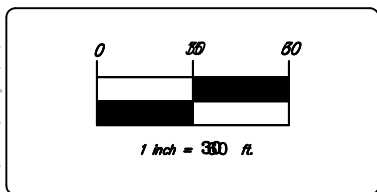
**LEGEND**

- |  |   |  |                            |
|--|---|--|----------------------------|
|  | PROPERTY LINE                           |  | LIMITS OF CLEARING         |
|  | EXISTING CONTOUR                        |  | COMPACTED EARTH            |
|  | PROPOSED CONTOUR                        |  | DRY WATER QUALITY SWALE    |
|  | PROPOSED STORM DRAINAGE                 |  | EXISTING MEADOW TO BE RES* |
|  | EDGE OF WATER                           |  | VERNAL POOL AREA           |
|  | WETLANDS/WATERCOURSE BOUNDARY           |  | 100' VERNAL POOL SETBACK   |
|  | 100' WETLANDS REVIEW AREA               |  | 750' VERNAL POOL ENVELOPE  |
|  | EXISTING ROADWAY                        |  |                            |
|  | PROPOSED ACCESS DRIVE                   |  |                            |
|  | PERM. RIPRAP DIVERSION/CONVEYANCE SWALE |  |                            |



NO.	REVISION	DATE
1	REVISED PER SITING COUNCIL	24 OCT 11
2	REVISED ROAD ALIGNMENT	29 JUN 12

Previous Editions Obsolete



**BNE ENERGY, INC.**  
 29 SOUTH MAIN STREET  
 TOWN CENTER SUITE 200  
 WEST HARTFORD, CT 06107

**GRADING PLAN**  
 MAIN ACCESS DRIVE  
 0+00 TO 7+50


**WIND COLEBROOK SOUTH**  
 FLAGG HILL ROAD  
 COLEBROOK CONNECTICUT

CORNERSTONE PROFESSIONAL PARK, SUITE D-101  
 43 SHERMAN HILL ROAD  
 WOODBURY CONNECTICUT (203) 266-0778

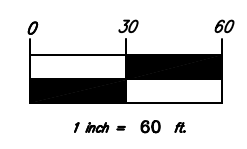
DATE: 26 AUG 11  
 PROJ. NO.: 3092  
 CAD FILE NAME: 3092  
 DRAWING NO.: **C302**

**LEGEND**

	PROPERTY LINE		PERM. RIPRAP DIVERSION/CONVEYANCE SWALE
	EXISTING CONTOUR		LIMITS OF CLEARING
	PROPOSED CONTOUR		COMPACTED EARTH
	PROPOSED STORM DRAINAGE		DRY WATER QUALITY SWALE
	EDGE OF WATER		EXISTING MEADOW TO BE RESTORED
	WETLANDS/WATERCOURSE BOUNDARY		VERNAL POOL AREA
	100' WETLANDS REVIEW AREA		100' VERNAL POOL SETBACK
	EXISTING ROADWAY		750' VERNAL POOL ENVELOPE
	PROPOSED ACCESS DRIVE		



NO.	REVISION	DATE
1	REVISED PER SITING COUNCIL	24 OCT 11
2	REVISED ROAD ALIGNMENT	29 JUN 12
3	EXISTING BUILDINGS ADDED	28 AUG 12



BNE ENERGY, INC.  
 29 SOUTH MAIN STREET  
 TOWN CENTER SUITE 200  
 WEST HARTFORD, CT 06107

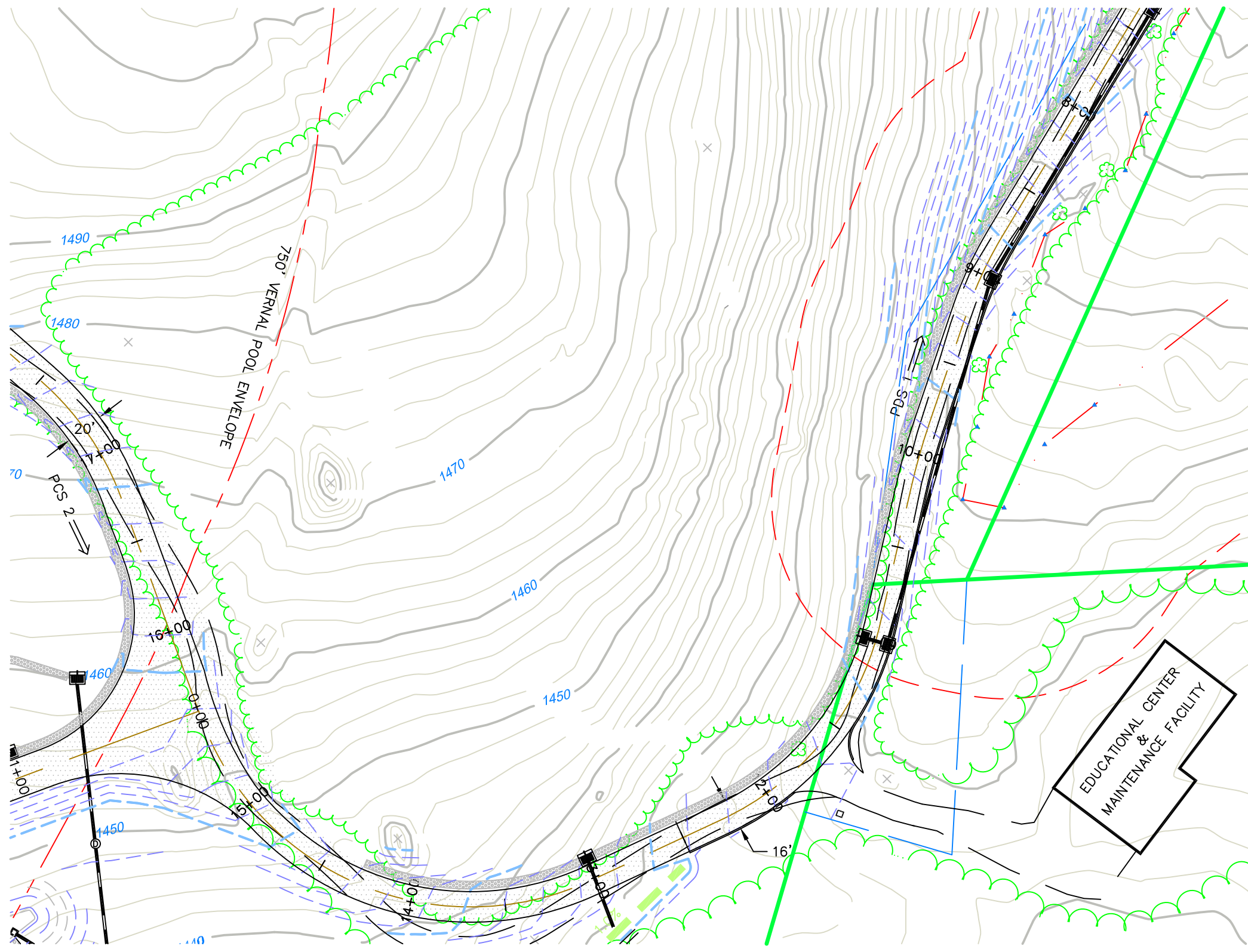
GRADING PLAN  
 MAIN ACCESS DRIVE  
 7+50 TO 17+50

WIND COLEBROOK  
 SOUTH  
 FLAGG HILL ROAD  
 COLEBROOK CONNECTICUT

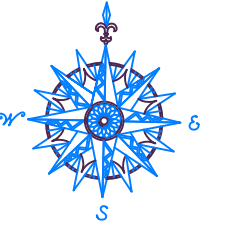
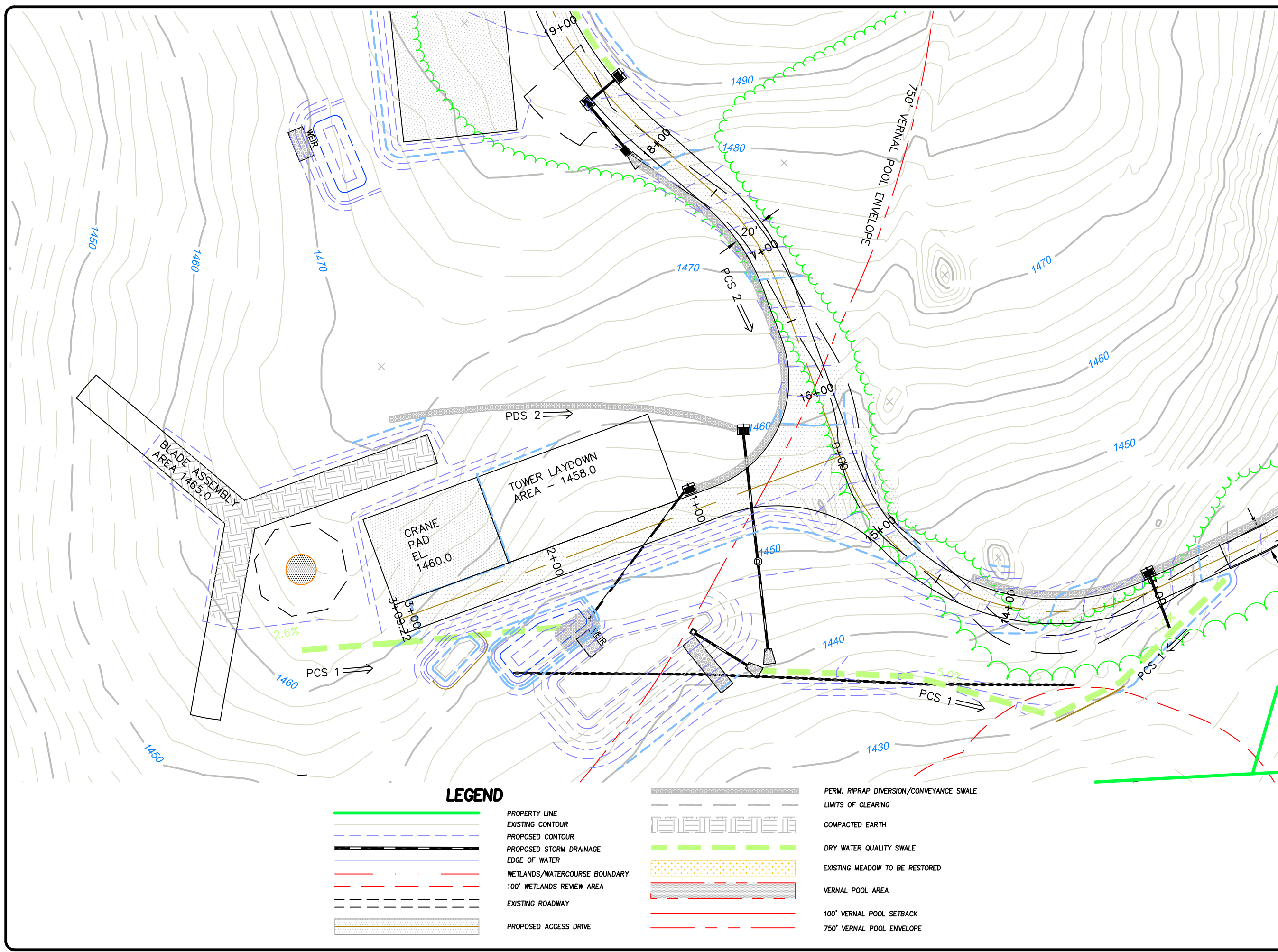
CORNERSTONE PROFESSIONAL PARK, SUITE D-101  
 43 SHERMAN HILL ROAD  
 WOODBURY, CT 06798  
 (203) 266-0778

DRAWN BY:	BB	APPROVED BY:	CJ
SCALE:	1" = 60'	DATE:	26 AUG 11
PROJECT NO.:	3092	DRAWING NO.:	C303

**C303**

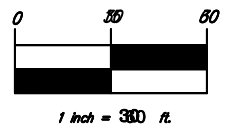


- ### LEGEND
- PROPERTY LINE
  - EXISTING CONTOUR
  - PROPOSED CONTOUR
  - PROPOSED STORM DRAINAGE
  - EDGE OF WATER
  - WETLANDS/WATERCOURSE BOUNDARY
  - 100' WETLANDS REVIEW AREA
  - EXISTING ROADWAY
  - PROPOSED ACCESS DRIVE
  - PERM. RIPRAP DIVERSION/CONVEYANCE SWALE
  - LIMITS OF CLEARING
  - COMPACTED EARTH
  - DRY WATER QUALITY SWALE
  - EXISTING MEADOW TO BE RESTORED
  - VERNAL POOL AREA
  - 100' VERNAL POOL SETBACK
  - 750' VERNAL POOL ENVELOPE



NO.	REVISION	DATE
1	REVISED PER SITING COUNCIL	24 OCT 11
2	REVISED ROAD ALIGNMENT	29 JUN 12

*Previous Editions Obsolete*



**BNE ENERGY, INC.**  
 29 SOUTH MAIN STREET  
 TOWN CENTER SUITE 200  
 WEST HARTFORD, CT 06107

**GRADING PLAN**  
 TURBINE ONE AND MAIN  
 ACCESS DRIVE  
 12+10 TO 18+50

**WIND COLEBROOK SOUTH**  
 FLAGG HILL ROAD

COLEBROOK CONNECTICUT



CORNERSTONE PROFESSIONAL PARK, SUITE D-101  
 43 SHERMAN HILL ROAD  
 WOODBURY (203) 266-0778 CONNECTICUT

DESIGNED BY: BB  
 SCALE: 1" = 80'  
 DATE: 26 AUG 11  
 PROJ. NO.: 3092  
 CADD FILE NAME: 3092  
 DRAWING NO.:


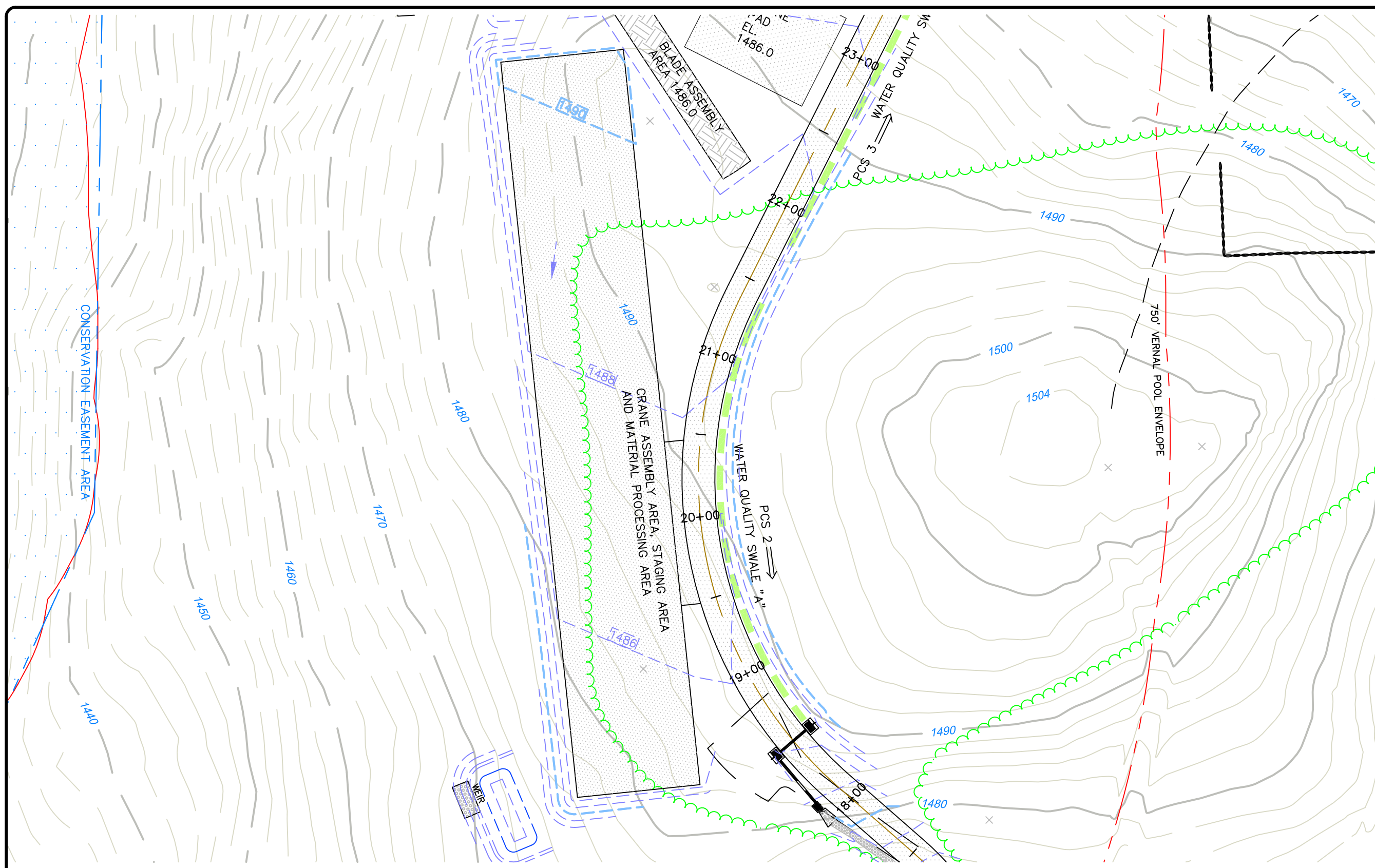
**C304**

**LEGEND**

- PROPERTY LINE
- EXISTING CONTOUR
- PROPOSED CONTOUR
- PROPOSED STORM DRAINAGE
- EDGE OF WATER
- WETLANDS/WATERCOURSE BOUNDARY
- 100' WETLANDS REVIEW AREA
- EXISTING ROADWAY
- PROPOSED ACCESS DRIVE

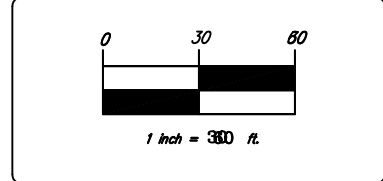
- PERM. RIPRAP DIVERSION/CONVEYANCE SWALE
- LIMITS OF CLEARING
- COMPACTED EARTH
- DRY WATER QUALITY SWALE
- EXISTING MEADOW TO BE RESTORED
- VERNAL POOL AREA
- 100' VERNAL POOL SETBACK
- 750' VERNAL POOL ENVELOPE

- PERM. RIPRAP DIVERSION/CONVEYANCE SWALE
- LIMITS OF CLEARING
- COMPACTED EARTH
- DRY WATER QUALITY SWALE
- EXISTING MEADOW TO BE RESTORED
- VERNAL POOL AREA
- 100' VERNAL POOL SETBACK
- 750' VERNAL POOL ENVELOPE



NO.	REVISION	DATE
1	REVISED PER SITING COUNCIL	24 OCT 11
2	REVISED ROAD ALIGNMENT	29 JUN 12

*Previous Editions Obsolete*



**BNE ENERGY, INC.**  
 29 SOUTH MAIN STREET  
 TOWN CENTER SUITE 200  
 WEST HARTFORD, CT 06107

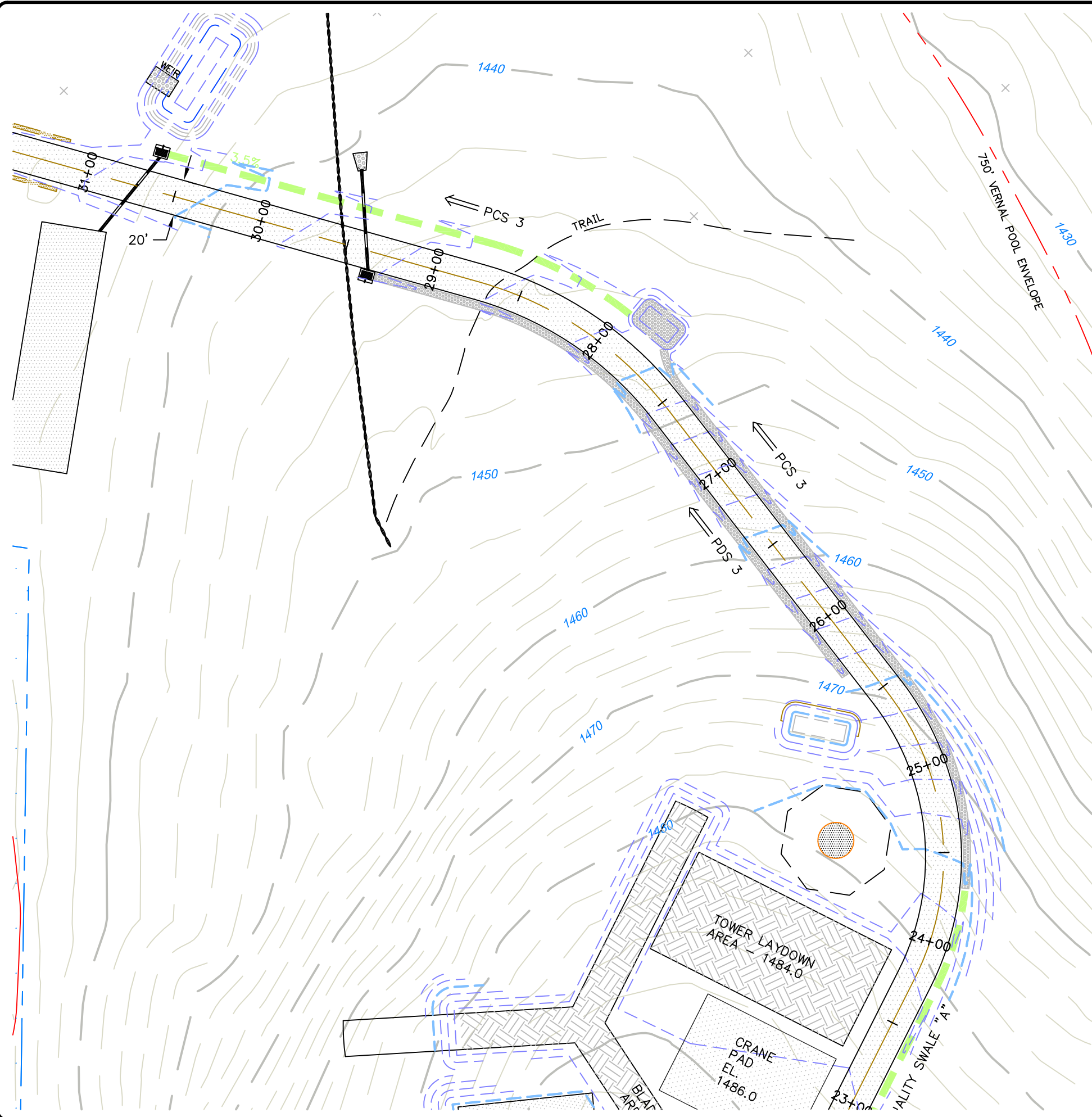
**GRADING PLAN**  
 MAIN ACCESS DRIVE  
 18+50 TO 23+50

**WIND COLEBROOK SOUTH**  
 FLAGG HILL ROAD  
COLEBROOK CONNECTICUT

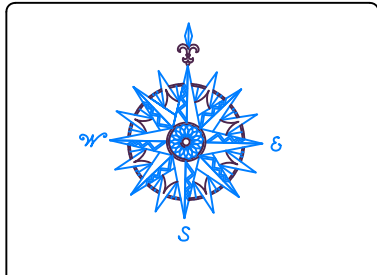
**CIVIL C1**  
 CORNERSTONE PROFESSIONAL PARK, SUITE D-101  
 43 SHERMAN HILL ROAD  
 WOODBURY (203) 266-0778 CONNECTICUT

DESIGNER: BB	APPROVER: CJ
SCALE: 1" = 60'	
DATE: 26 AUG 11	
PROJECT NO.: 3092	
CADD FILE NAME: 3092	
DRAWING NO.: <b>C305</b>	

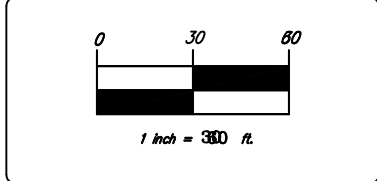
LEGEND	
	EXISTING MEADOW TO BE RESTORED
	VERNAL POOL AREA
	100' VERNAL POOL SETBACK
	750' VERNAL POOL ENVELOPE
	PROPERTY LINE
	EXISTING CONTOUR
	PROPOSED CONTOUR
	PROPOSED STORM DRAINAGE
	EDGE OF WATER
	WETLANDS/WATERCOURSE BOUNDARY
	100' WETLANDS REVIEW AREA
	EXISTING ROADWAY
	PROPOSED ACCESS DRIVE
	PERM. RIPRAP DIVERSION/CONVEYANCE SWALE
	LIMITS OF CLEARING
	COMPACTED EARTH
	DRY WATER QUALITY SWALE



- ### LEGEND
- PROPERTY LINE
  - EXISTING CONTOUR
  - PROPOSED CONTOUR
  - PROPOSED STORM DRAINAGE
  - EDGE OF WATER
  - WETLANDS/WATERCOURSE BOUNDARY
  - 100' WETLANDS REVIEW AREA
  - EXISTING ROADWAY
  - PROPOSED ACCESS DRIVE
  - PERM. RIPRAP DIVERSION/CONVEYANCE SWALE
  - LIMITS OF CLEARING
  - COMPACTED EARTH
  - DRY WATER QUALITY SWALE
  - EXISTING MEADOW TO BE RESTORED
  - VERNAL POOL AREA
  - 100' VERNAL POOL SETBACK
  - 750' VERNAL POOL ENVELOPE



NO.	REVISION	DATE
1	REVISED PER SITING COUNCIL	24 OCT 11
2	FEDERAL WL DELINEATION ADDED	22 NOV 11
3	REVISED ROAD ALIGNMENT	29 JUN 12
<i>Previous Editions Obsolete</i>		



**BNE ENERGY, INC.**  
 29 SOUTH MAIN STREET  
 TOWN CENTER SUITE 200  
 WEST HARTFORD, CT 06107

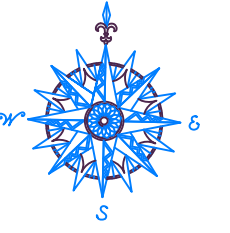
**GRADING PLAN**  
 TURBINE TWO AND MAIN  
 ACCESS DRIVE  
 23+50 TO 31+30

**WIND COLEBROOK SOUTH**  
 FLAGG HILL ROAD  
 COLEBROOK CONNECTICUT

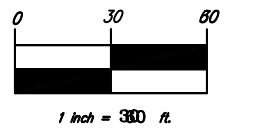
**CIVIL C1**  
 CORNERSTONE PROFESSIONAL PARK, SUITE D-101  
 43 SHERMAN HILL ROAD  
 WOODBURY CONNECTICUT (203) 266-0778

DESIGNER: BB	APPROVER: CJ
SCALE: 1" = 60'	
DATE: 26 AUG 11	
PROJ. NO.: 3092	
CHOP FILE NAME: 3092	
DRAWING NO.: <b>C306</b>	





NO.	REVISION	DATE
1	REVISED PER SITING COUNCIL	24 OCT 11
2	FEDERAL WL DELINEATION ADDED	22 NOV 11
3	REVISED ROAD ALIGNMENT	29 JUN 12
<i>Previous Editions Obsolete</i>		



**BNE ENERGY, INC.**  
 29 SOUTH MAIN STREET  
 TOWN CENTER SUITE 200  
 WEST HARTFORD, CT 06107

**GRADING PLAN**  
 TURBINE THREE AND MAIN  
 ACCESS DRIVE  
 31+30 TO 37+83

**WIND COLEBROOK SOUTH**  
 FLAGG HILL ROAD

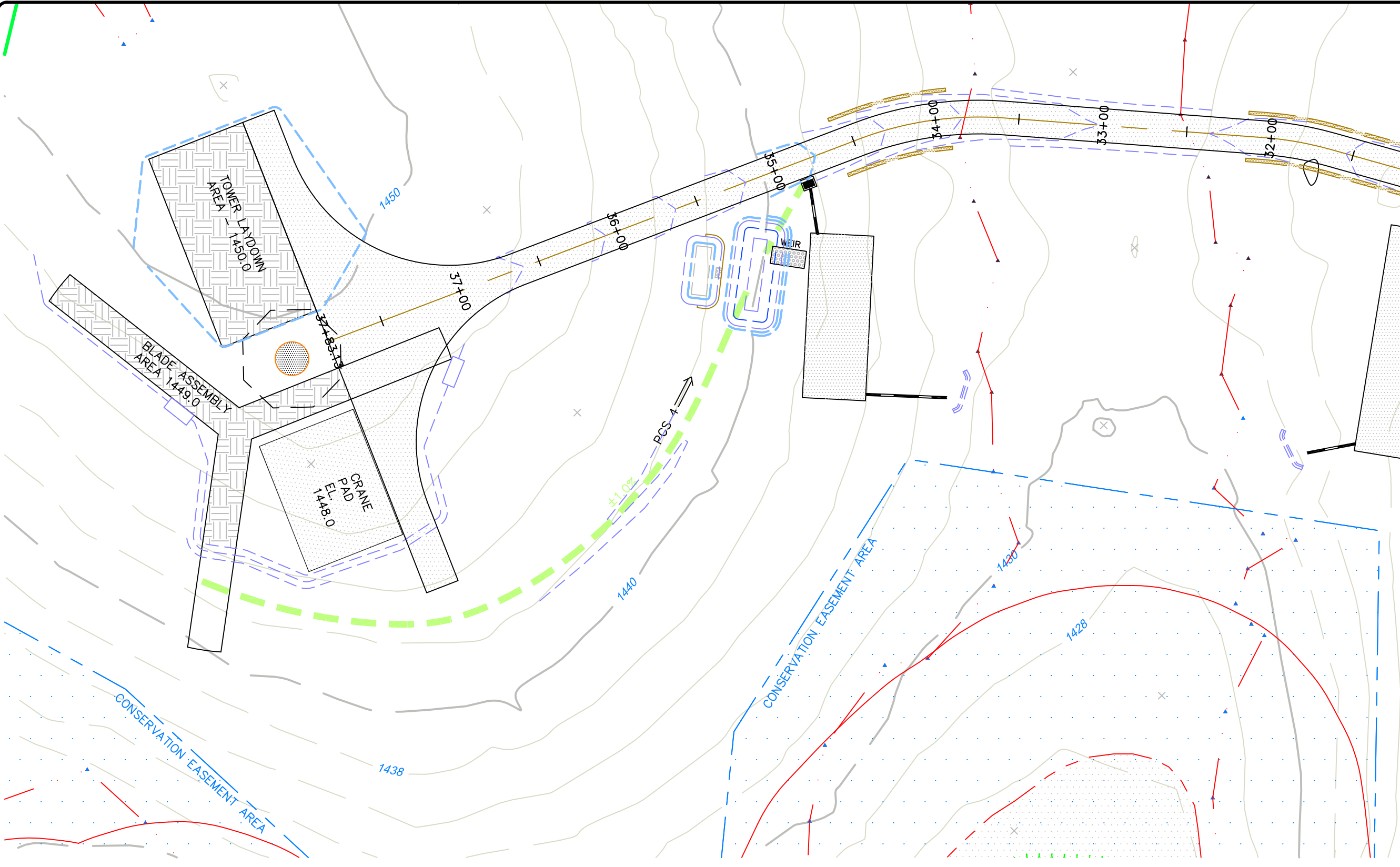
COLEBROOK CONNECTICUT



CORNERSTONE PROFESSIONAL PARK, SUITE D-101  
 43 SHERMAN HILL ROAD  
 WOODBURY (203) 266-0778 CONNECTICUT


DESIGNER: BB  
 APPROVED: CJ  
 SCALE: 1" = 60'  
 DATE: 26 AUG 11  
 PROJ. NO.: 3092  
 CADD FILE NAME: 3092  
 DRAWING NO.:

**C307**



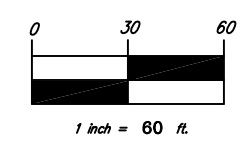
**LEGEND**

- |  |                                |  |                               |  |   |
|--|--------------------------------|--|-------------------------------|--|---|
|  | EXISTING MEADOW TO BE RESTORED |  | PROPERTY LINE                 |  | PROPOSED ACCESS DRIVE                   |
|  | VERNAL POOL AREA               |  | EXISTING CONTOUR              |  | PERM. RIPRAP DIVERSION/CONVEYANCE SWALE |
|  | 100' VERNAL POOL SETBACK       |  | PROPOSED CONTOUR              |  | LIMITS OF CLEARING                      |
|  | 750' VERNAL POOL ENVELOPE      |  | PROPOSED STORM DRAINAGE       |  | COMPACTED EARTH                         |
|  |                                |  | EDGE OF WATER                 |  | DRY WATER QUALITY SWALE                 |
|  |                                |  | WETLANDS/WATERCOURSE BOUNDARY |  |   |
|  |                                |  | 100' WETLANDS REVIEW AREA     |  |   |
|  |                                |  | EXISTING ROADWAY              |  |   |



NO.	REVISION	DATE
1	REVISED PER SITING COUNCIL	24 OCT 11
2	REVISED ROAD ALIGNMENT	29 JUN 12

Previous Editions Obsolete



**BNE ENERGY, INC.**  
 29 SOUTH MAIN STREET  
 TOWN CENTER SUITE 200  
 WEST HARTFORD, CT 06107

**MAIN ACCESS DRIVE PLAN  
 AND PROFILE**  
 0+00 TO 7+00

**WIND COLEBROOK  
 SOUTH**  
 FLAGG HILL ROAD

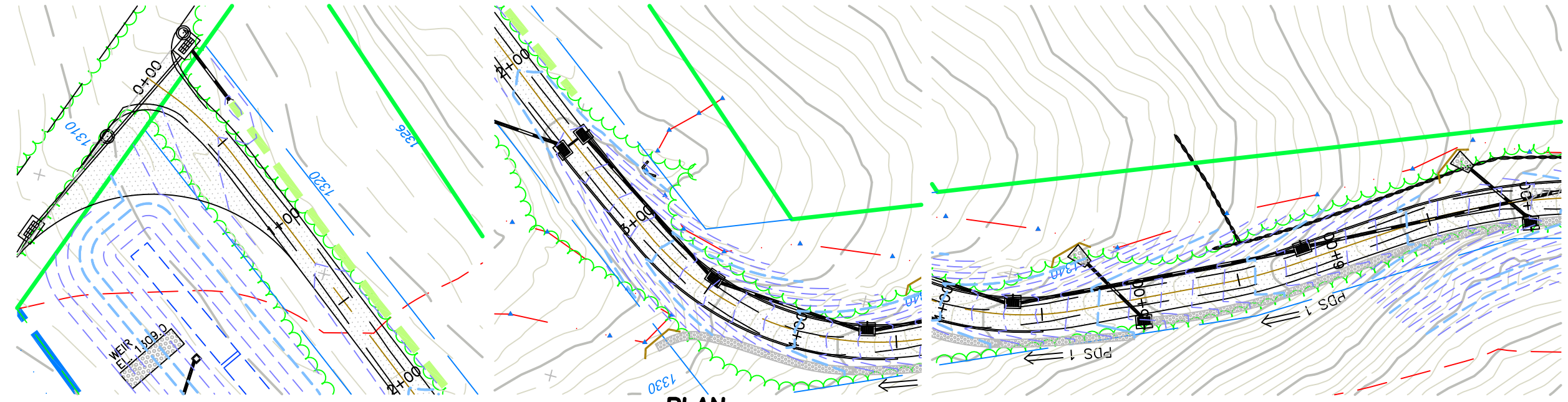
COLEBROOK CONNECTICUT



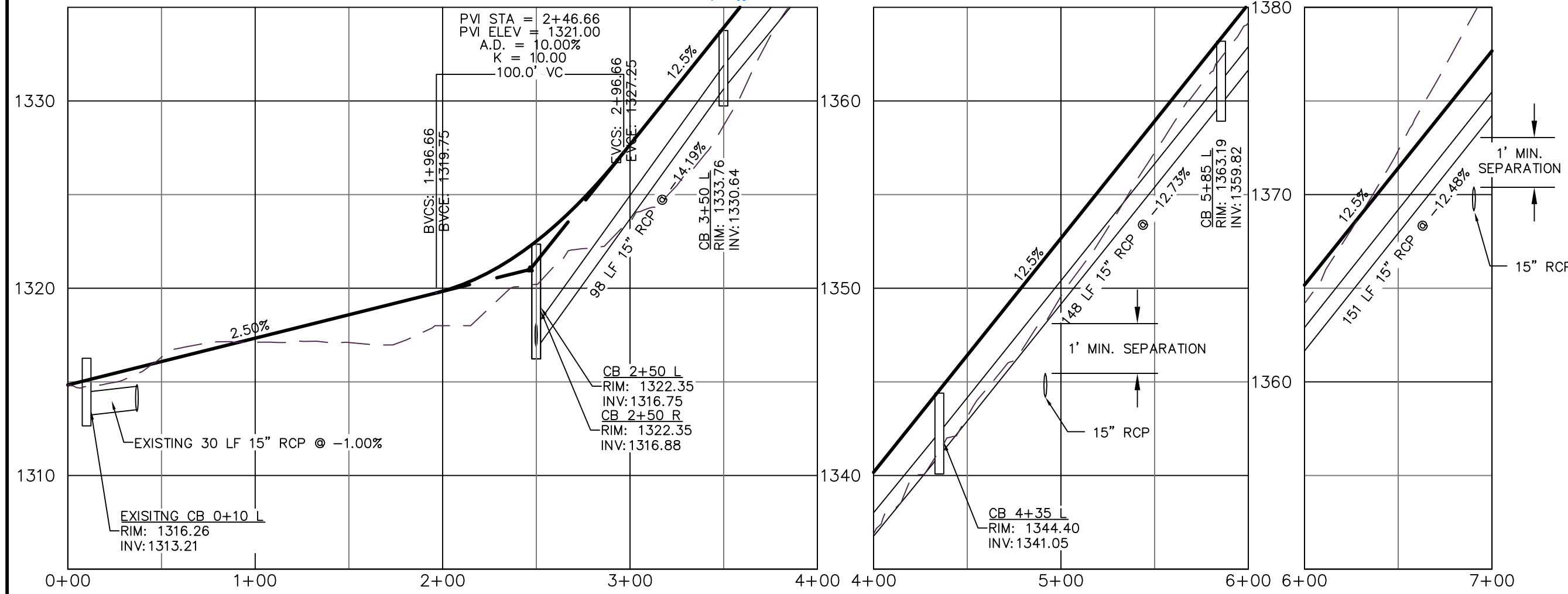
CORNERSTONE PROFESSIONAL PARK, SUITE D-101  
 43 SHERMAN HILL ROAD  
 WOODBURY (203) 266-9778 CONNECTICUT

DESIGNER: BB	APPROVED: CJ
SCALE: 1" = 60' HOR, 1" = 6' VER.	
DATE: 26 AUG 11	
PROJECT NO.: 3092	
CLIENT FILE NAME: 3092	
DRAWING NO.:	

C401

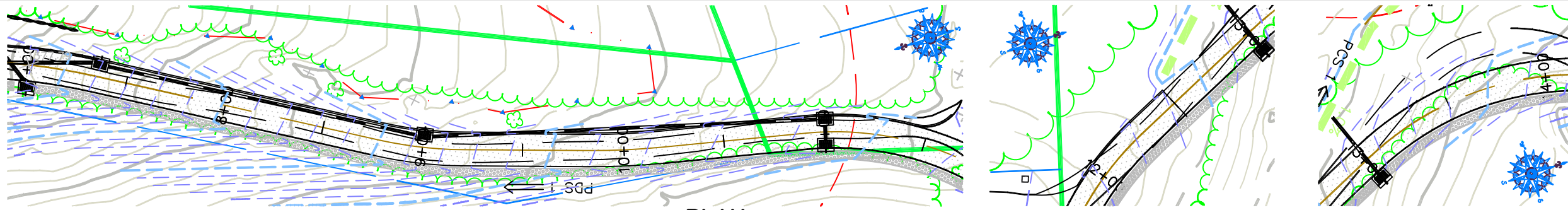


**PLAN**  
1" = 60'

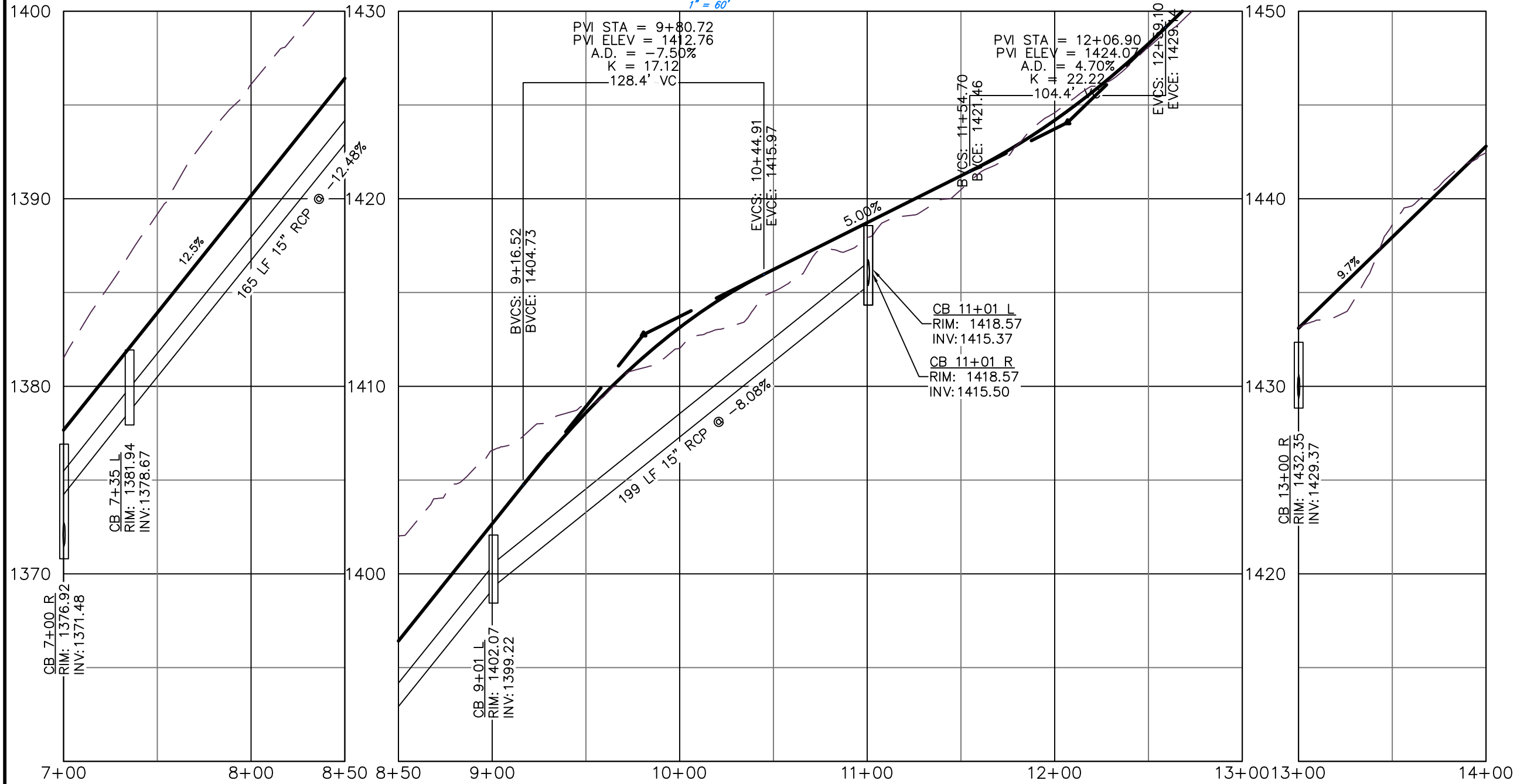


**PROFILE**  
1" = 60' HOR,  
1" = 6' VER.

1314.8	1316.3	1317.1	1317.34	1317.1	1318.59	1318.1	1319.84	1320.1	1322.51	1323.4	1327.67	1328.7	1333.92	1336.9	1340.17	1343.2	1346.42	1349.6	1352.67	1357.2	1358.92	1364.2	1365.17	1364.2	1365.17	1372.4	1371.42	1381.5	1377.67
--------	--------	--------	---------	--------	---------	--------	---------	--------	---------	--------	---------	--------	---------	--------	---------	--------	---------	--------	---------	--------	---------	--------	---------	--------	---------	--------	---------	--------	---------



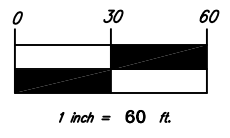
**PLAN**  
1" = 60'



**PROFILE**  
1" = 60' HOR.  
1" = 6' VER.

NO.	REVISION	DATE
1	REVISED PER SITING COUNCIL	24 OCT 11
2	REVISED ROAD ALIGNMENT	29 JUN 12

*Previous Editions Obsolete*



**BNE ENERGY, INC.**  
29 SOUTH MAIN STREET  
TOWN CENTER SUITE 200  
WEST HARTFORD, CT 06107

**MAIN ACCESS DRIVE PLAN  
AND PROFILE**  
7+00 TO 14+00

**WIND COLEBROOK  
SOUTH**  
FLAGG HILL ROAD

WOODBURY CONNECTICUT

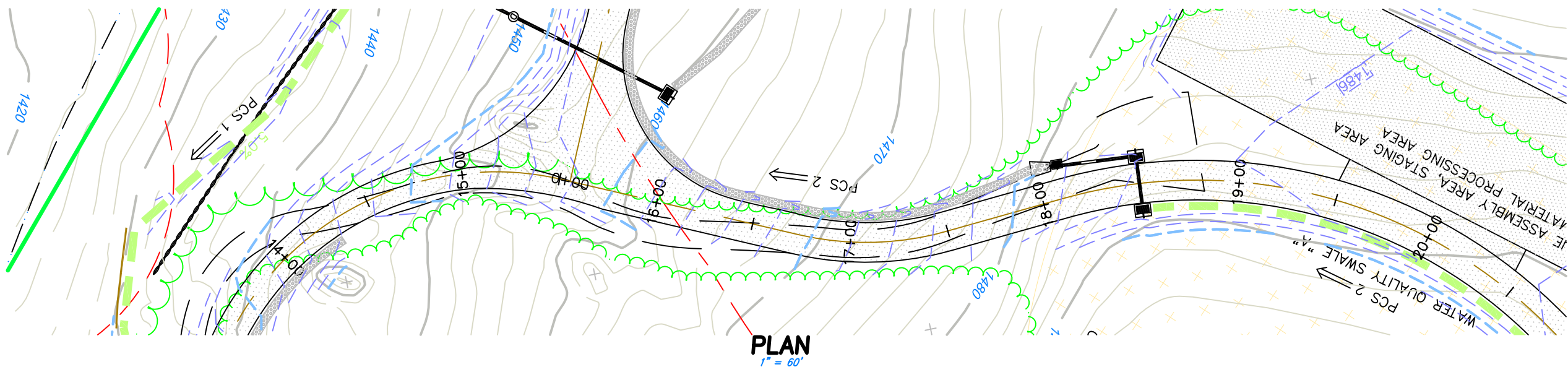
**CIVIL 1**

CORNERSTONE PROFESSIONAL PARK, SUITE D-101  
43 SHERMAN HILL ROAD  
(203) 266-0778

1381.5 1377.67	1389.2 1383.92	1396.1 1390.17	1402.0 1396.42	1402.0 1396.42	1406.6 1402.67	1409.0 1408.59	1412.0 1413.13	1415.1 1416.22	1417.9 1418.73	1420.5 1421.23	1424.6 1424.19	1428.1 1428.27	1433.1 1433.10	1433.1 1433.10	1438.6 1437.95	1442.5 1442.80
-------------------	-------------------	-------------------	-------------------	-------------------	-------------------	-------------------	-------------------	-------------------	-------------------	-------------------	-------------------	-------------------	-------------------	-------------------	-------------------	-------------------

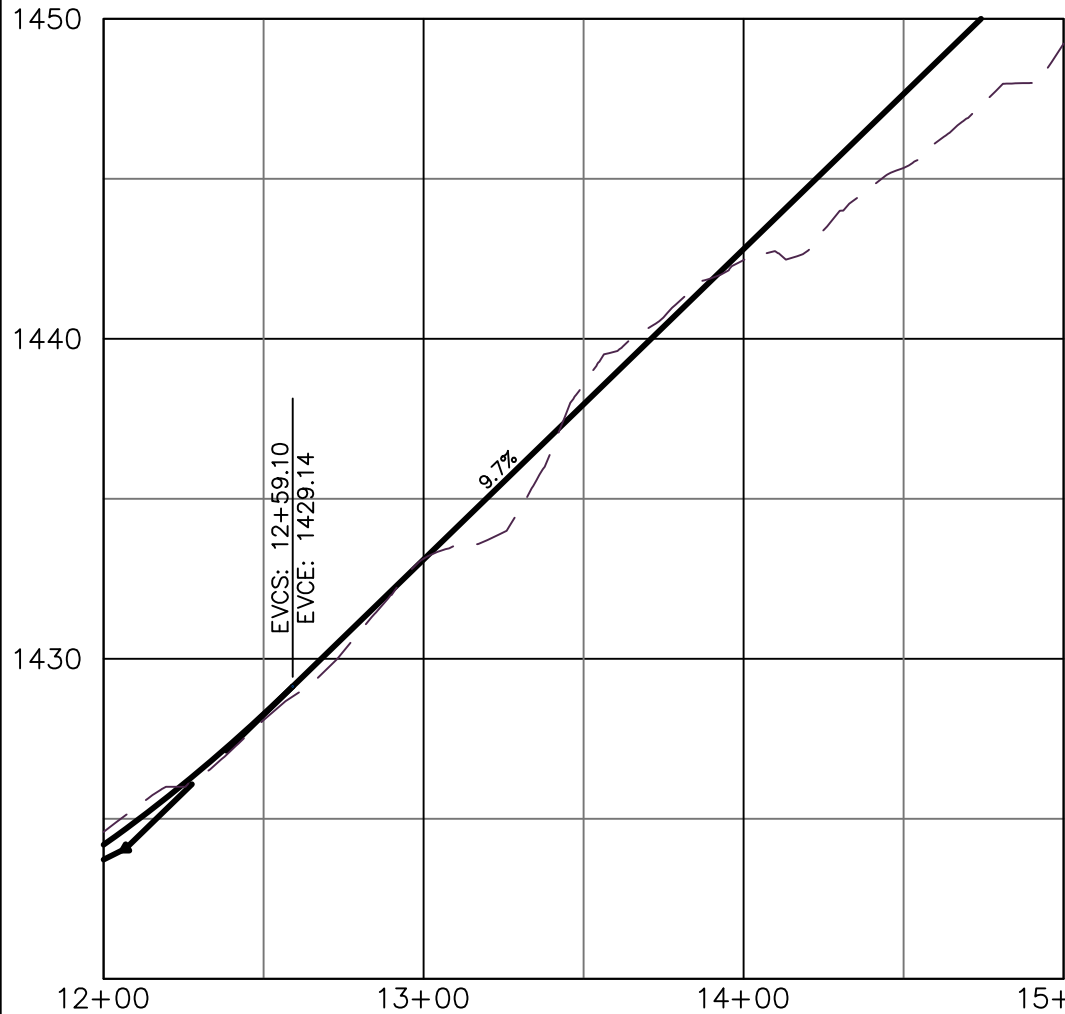
DESIGN: BB  
SCALE: 1" = 60' HOR.  
1" = 6' VER.  
DATE: 29 JUN 12  
PROJECT NO.: 3092  
CADD FILE NAME: 3092  
DRAWING NO.:

**C402**

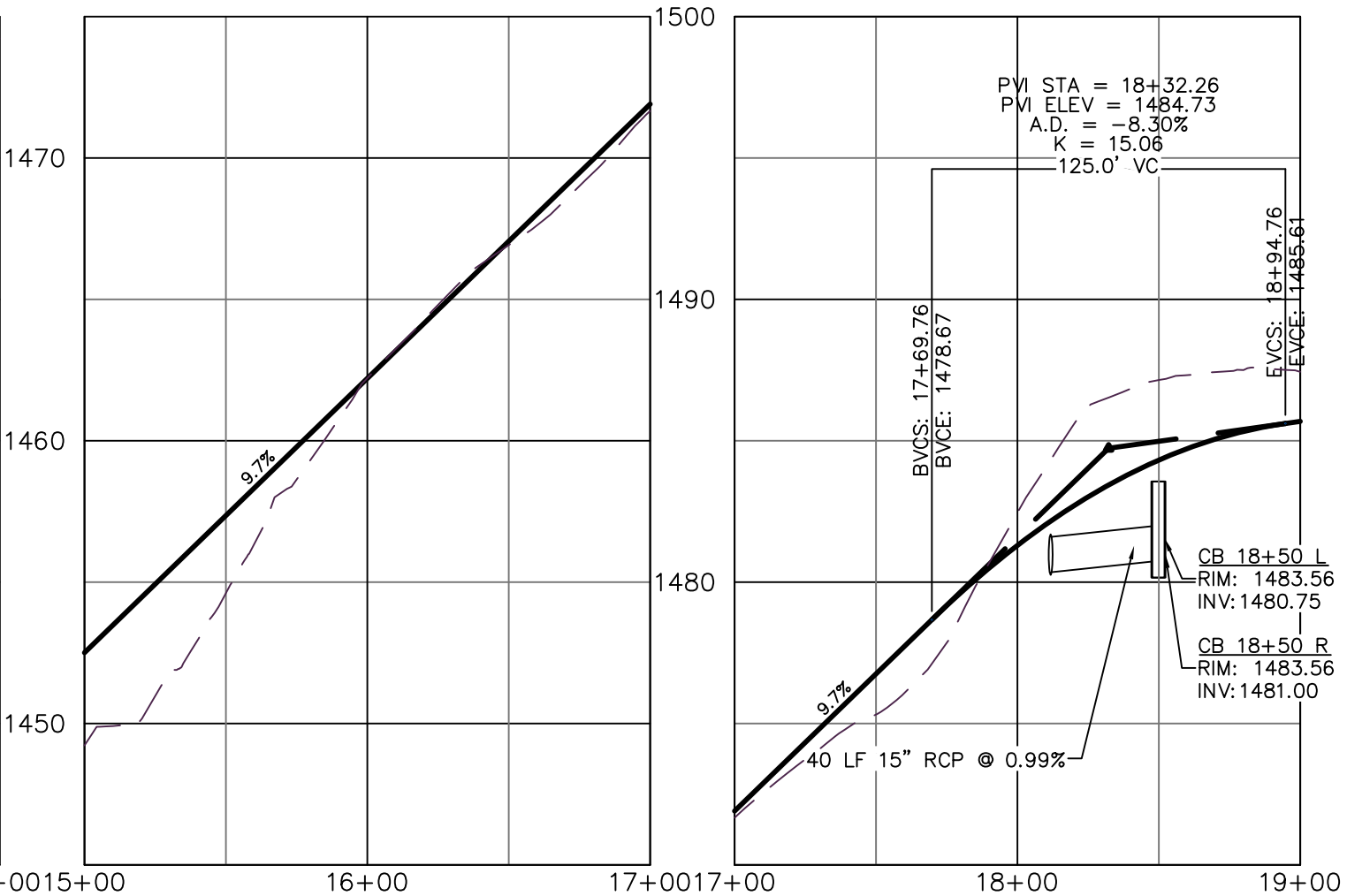


NO.	REVISION	DATE
1	REVISED PER SITING COUNCIL	24 OCT 11
2	REVISED ROAD ALIGNMENT	29 JUN 12

Previous Editions Obsolete

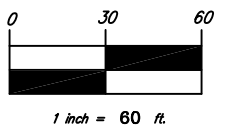


1424.6	1428.1	1433.1	1438.6	1442.5	1445.3	1449.2
1424.19	1428.27	1433.10	1437.95	1442.80	1447.65	1452.50



1449.2	1454.6	1462.2	1466.9	1471.7	1471.7	1475.3	1482.5	1487.1	1487.4
1452.50	1457.35	1462.20	1467.05	1471.90	1471.90	1476.75	1481.30	1484.32	1485.68

**PROFILE**  
1" = 60' HOR.  
1" = 6' VER.



**BNE ENERGY, INC.**  
29 SOUTH MAIN STREET  
TOWN CENTER SUITE 200  
WEST HARTFORD, CT 06107

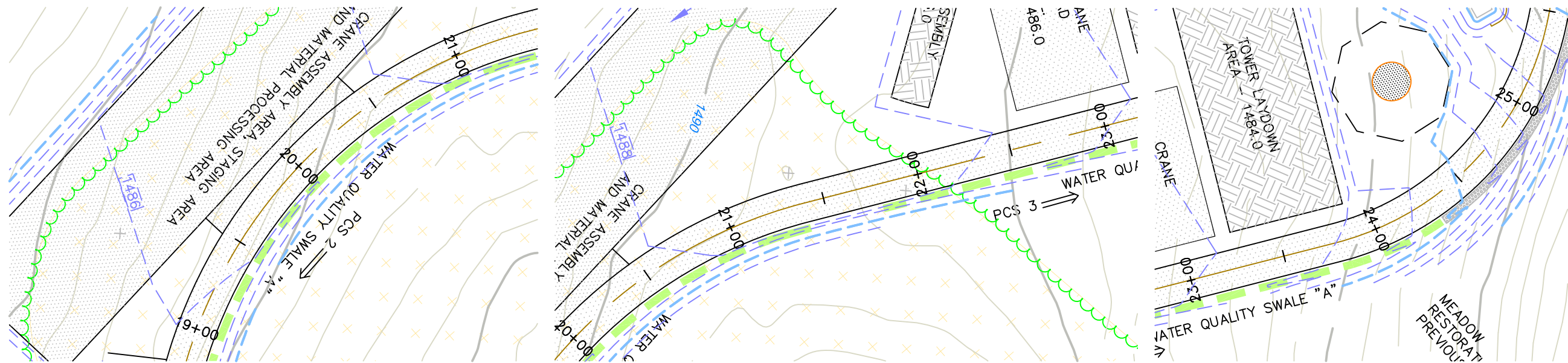
**MAIN ACCESS DRIVE PLAN  
AND PROFILE**  
12+00 TO 19+00

**WIND COLEBROOK  
SOUTH**  
FLAGG HILL ROAD


**CIVIL C1**

CORNERSTONE PROFESSIONAL PARK, SUITE D-101  
43 SHERMAN HILL ROAD  
WOODBURY CONNECTICUT (203) 266-0778

DRINK: BB	APPROVER: CJ
SCALE: 1" = 60' HOR. 1" = 6' VER.	
DATE: 29 JUN 12	
PROJECT NO.: 3092	
CADD FILE NAME: 3092	
DRAWING NO.: <b>C403</b>	

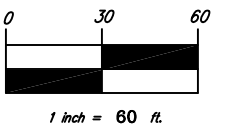
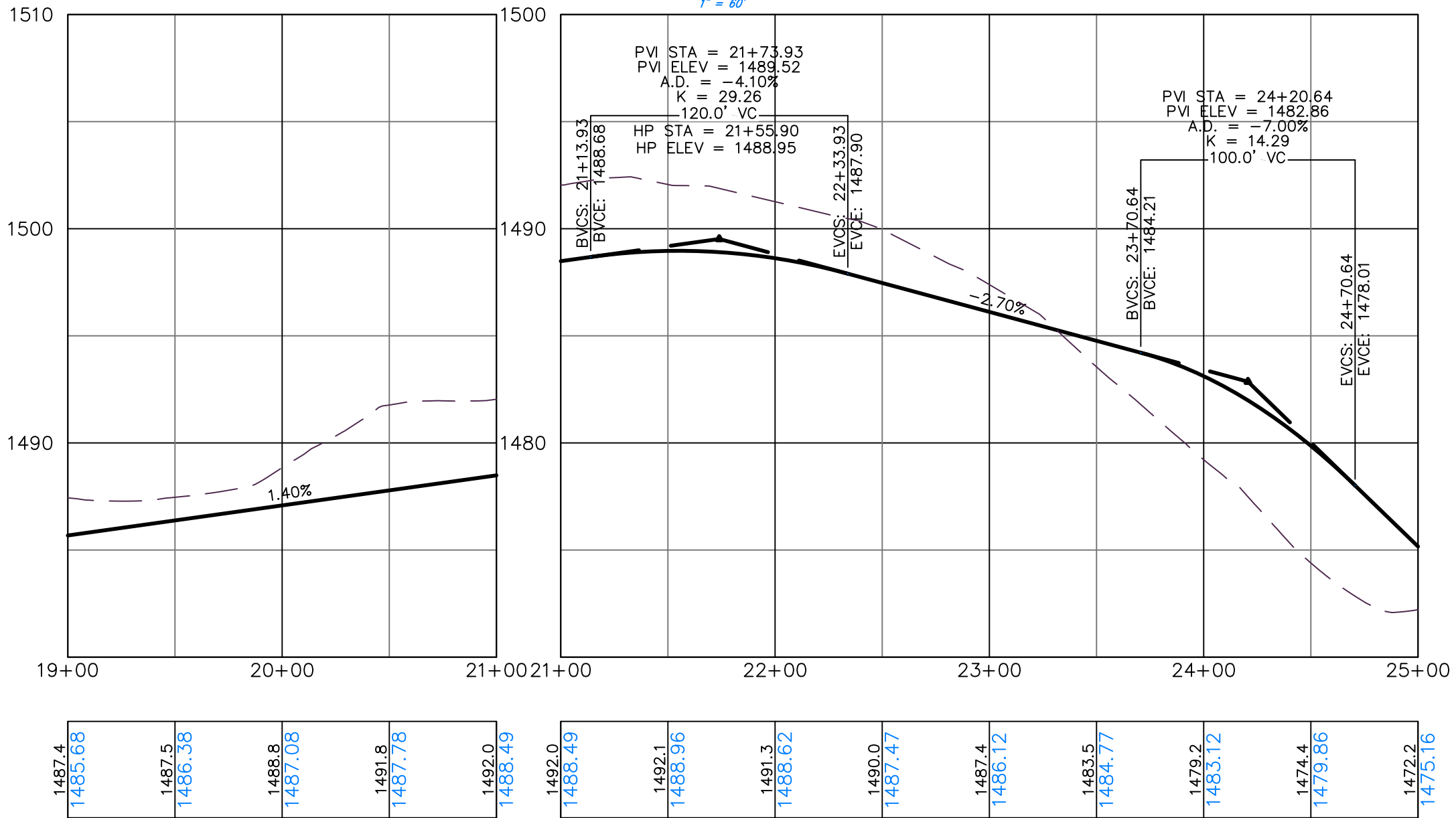


**PLAN**  
1" = 60'



NO.	REVISION	DATE
1	REVISED PER SITING COUNCIL	24 OCT 11
2	REVISED ROAD ALIGNMENT	29 JUN 12

*Previous Editions Obsolete*



**BNE ENERGY, INC.**  
29 SOUTH MAIN STREET  
TOWN CENTER SUITE 200  
WEST HARTFORD, CT 06107

**MAIN ACCESS DRIVE PLAN  
AND PROFILE**  
19+00 TO 25+00

**WIND COLEBROOK  
SOUTH**  
FLAGG HILL ROAD

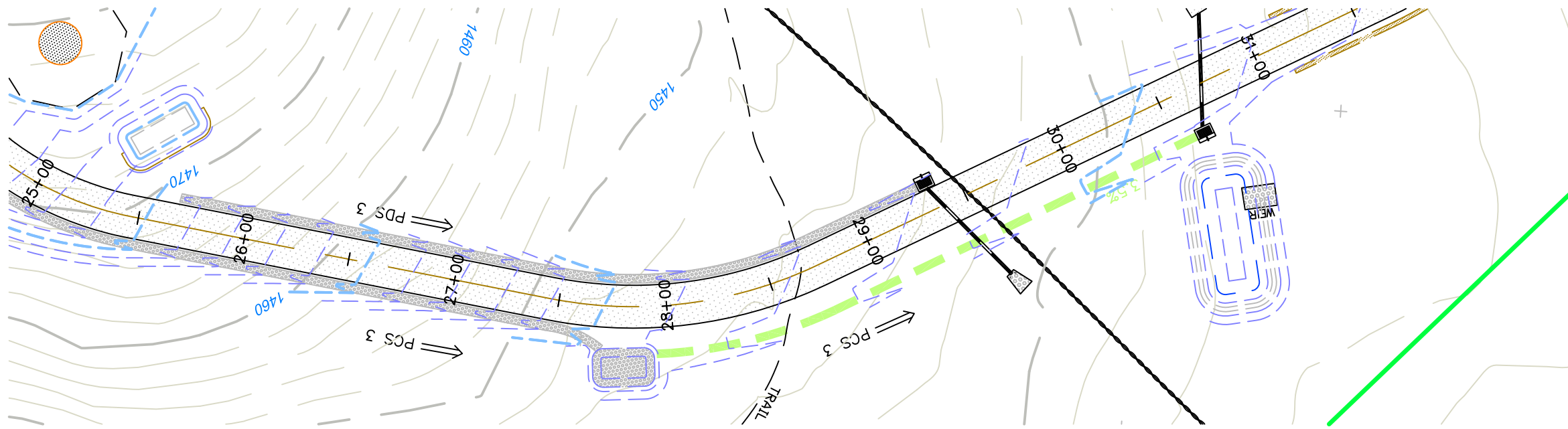
COLEBROOK CONNECTICUT



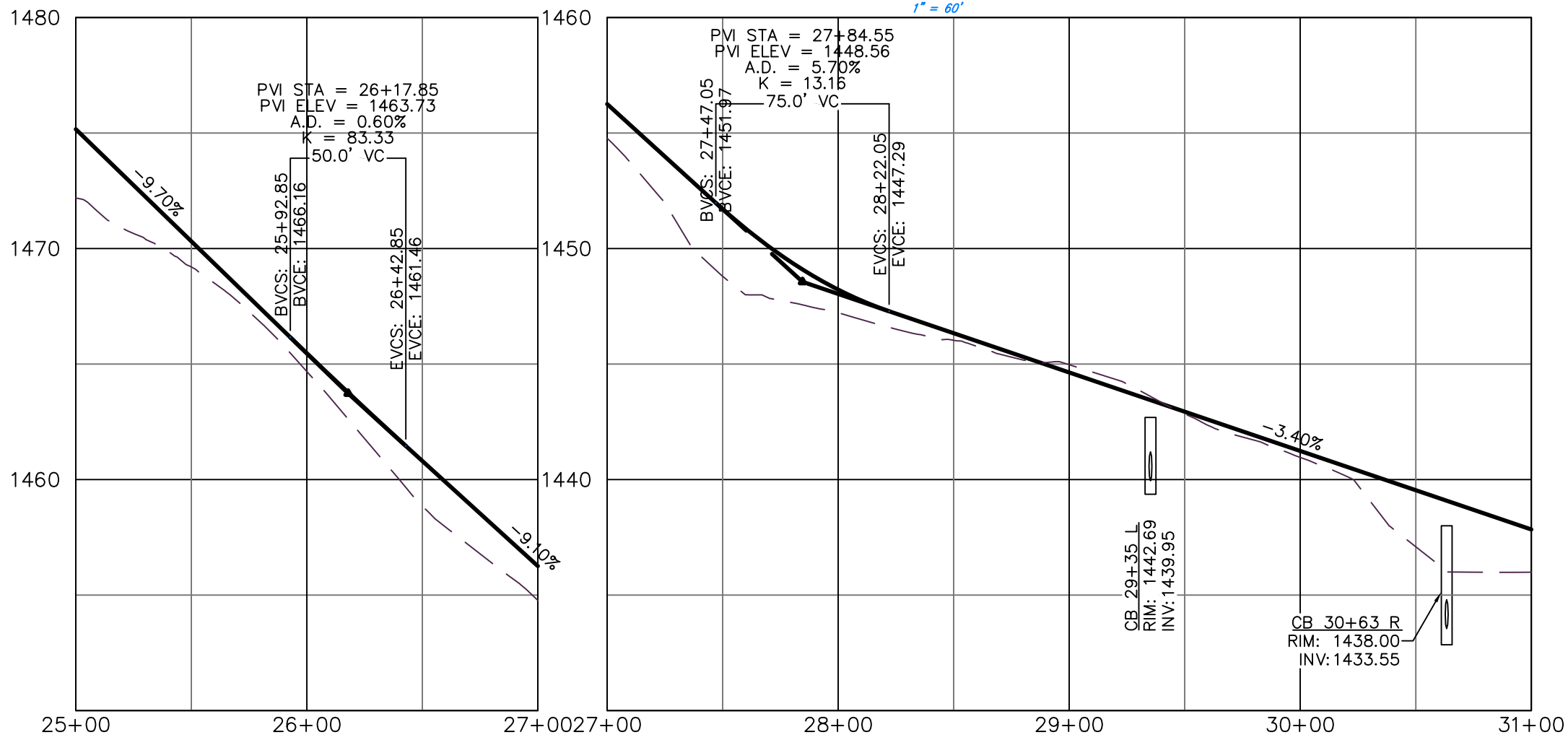
CORNERSTONE PROFESSIONAL PARK, SUITE D-101  
43 SHERMAN HILL ROAD  
WOODBURY CONNECTICUT  
(203) 266-0778

DRAWN BY: BB  
SCALE: 1" = 60' HOR.  
1" = 6' VER.  
DATE: 29 JUN 12  
PROJ. NO.: 3092  
SHEET NO.: 3092

**C404**




**PLAN**  
1" = 60'



**PROFILE**  
1" = 60' HOR.  
1" = 6' VER.

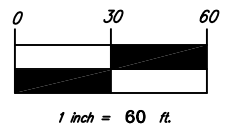
1472.2	1475.16	1469.2	1470.31	1464.7	1465.47	1458.9	1460.81	1454.8	1456.26
--------	---------	--------	---------	--------	---------	--------	---------	--------	---------

1454.8	1456.26	1448.8	1451.71	1447.2	1448.22	1446.0	1446.34	1445.0	1444.64	1442.8	1442.94	1441.0	1441.24	1437.1	1439.54	1436.0	1437.84
--------	---------	--------	---------	--------	---------	--------	---------	--------	---------	--------	---------	--------	---------	--------	---------	--------	---------



NO.	REVISION	DATE
1	REVISED PER SITING COUNCIL	24 OCT 11
2	REVISED ROAD ALIGNMENT	29 JUN 12

*Previous Editions Obsolete*



**BNE ENERGY, INC.**  
29 SOUTH MAIN STREET  
TOWN CENTER SUITE 200  
WEST HARTFORD, CT 06107

**MAIN ACCESS DRIVE PLAN  
AND PROFILE**  
25+00 TO 31+00

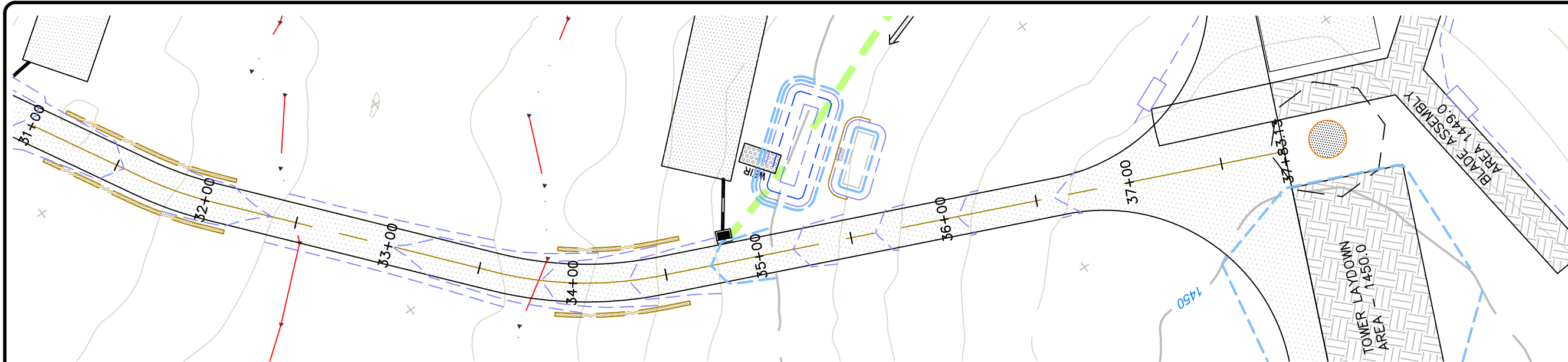
**WIND COLEBROOK  
SOUTH**  
FLAGG HILL ROAD

**CIVIL 1**

CORNERSTONE PROFESSIONAL PARK, SUITE D-101  
43 SHERMAN HILL ROAD  
WOODBURY CONNECTICUT (203) 266-0778

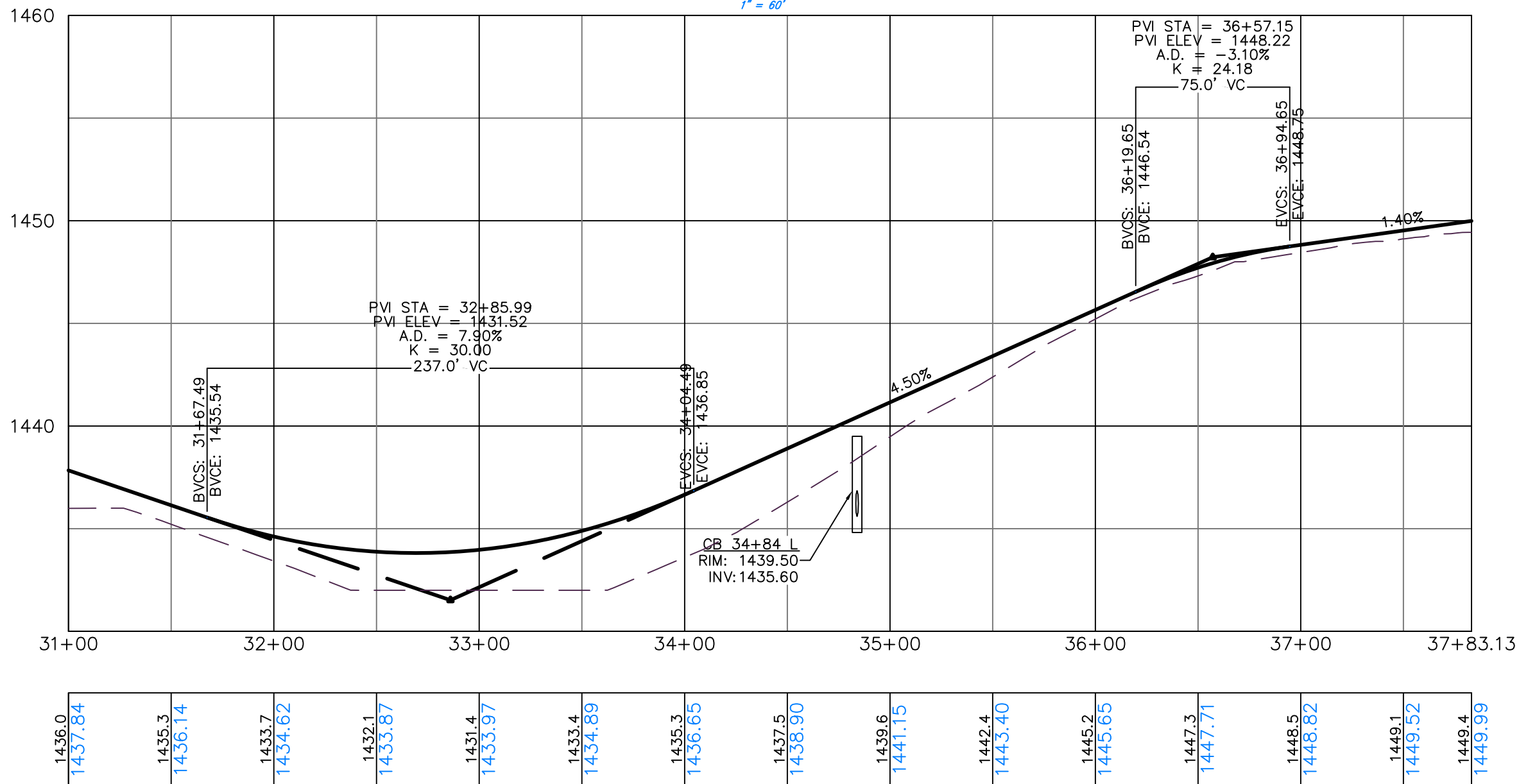
DRAWN BY	BB	APPROVED BY	CJ
SCALE	1" = 60' HOR. 1" = 6' VER.		
DATE	29 JUN 12		
PROJ. NO.	3092		
CADD FILE NAME	3092		
DRAWING NO.			

**C405**

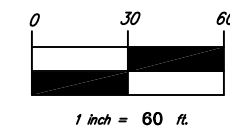


**PLAN**  
1" = 60'

NO.	REVISION	DATE
1	REVISED PER SITING COUNCIL	24 OCT 11
2	FEDERAL WL DELINEATION ADDED	22 NOV 11
2	REVISED ROAD ALIGNMENT	29 JUN 12
Previous Editions Obsolete		



**PROFILE**  
1" = 60' HOR.  
1" = 6' VER.



**BNE ENERGY, INC.**  
29 SOUTH MAIN STREET  
TOWN CENTER SUITE 200  
WEST HARTFORD, CT 06107

**MAIN ACCESS DRIVE PLAN  
AND PROFILE**  
31+00 TO 37+83.13

**WIND COLEBROOK  
SOUTH**  
FLAGG HILL ROAD

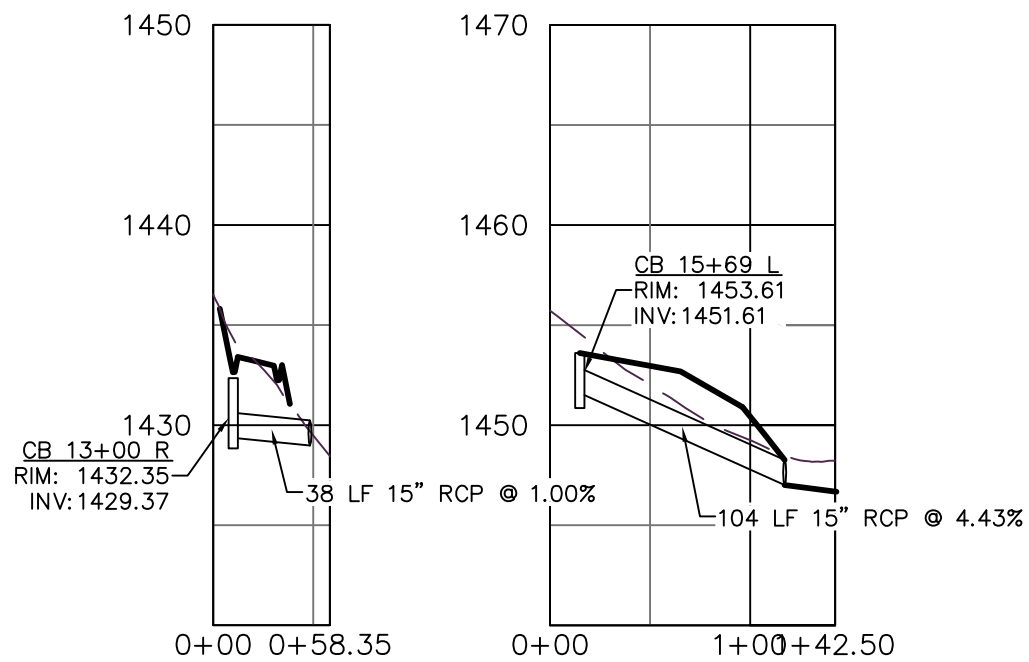
COLEBROOK CONNECTICUT



CORNERSTONE PROFESSIONAL PARK, SUITE D-101  
43 SHERMAN HILL ROAD  
WOODBURY CONNECTICUT (203) 266-0778

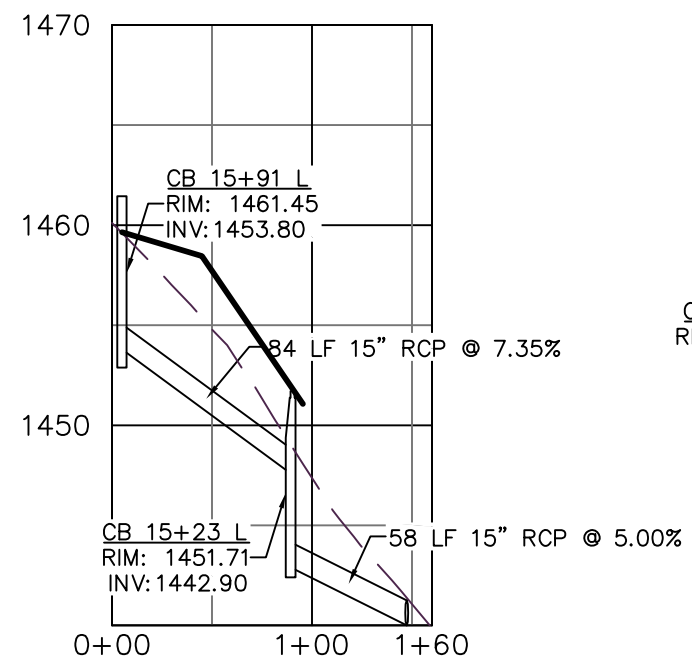
DRAWN BY	BB	APPROVED BY	CJ
SCALE	1" = 60' HOR. 1" = 6' VER.	DATE	29 JUN 12
PROJ. NO.	3092	CADD FILE NAME	3092
DRAWING NO.	C406		

**C406**

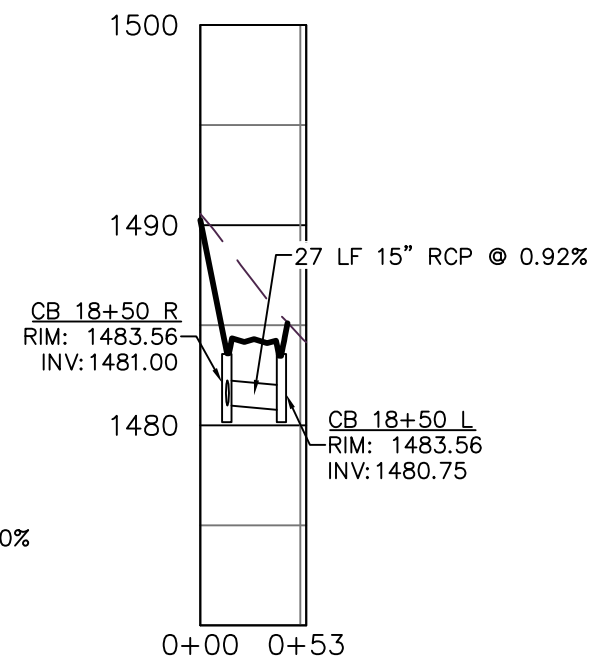


CB 13+00 TO OUTLET

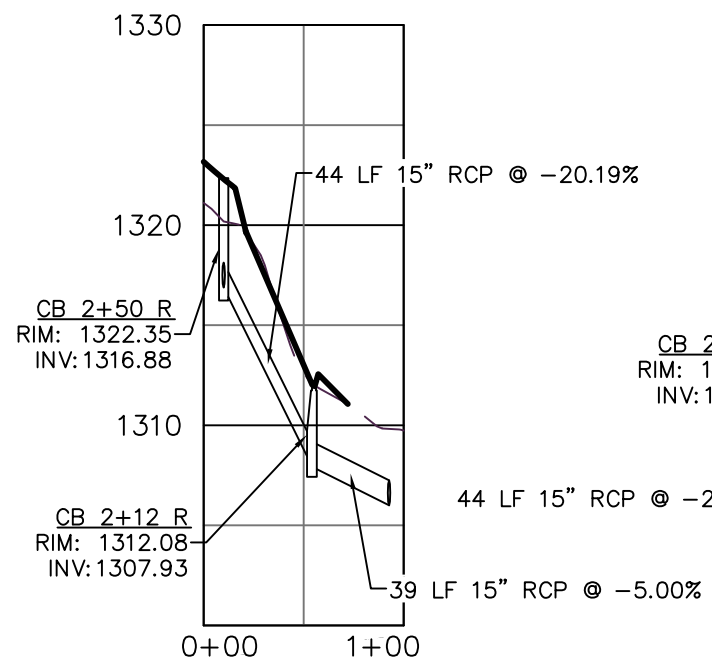
CB 15+70 TO OUTLET



CB 15+95 TO OUTLET

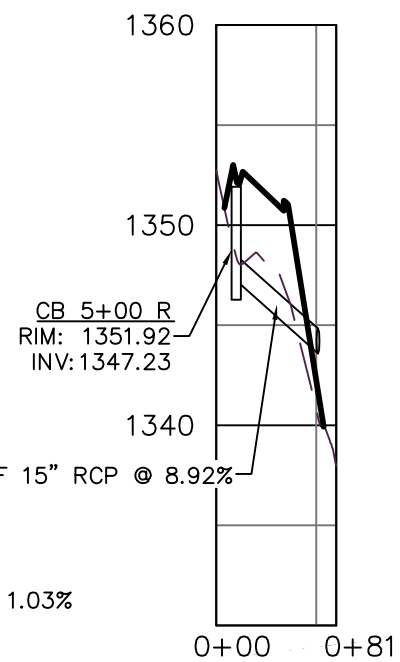


CB 18+50

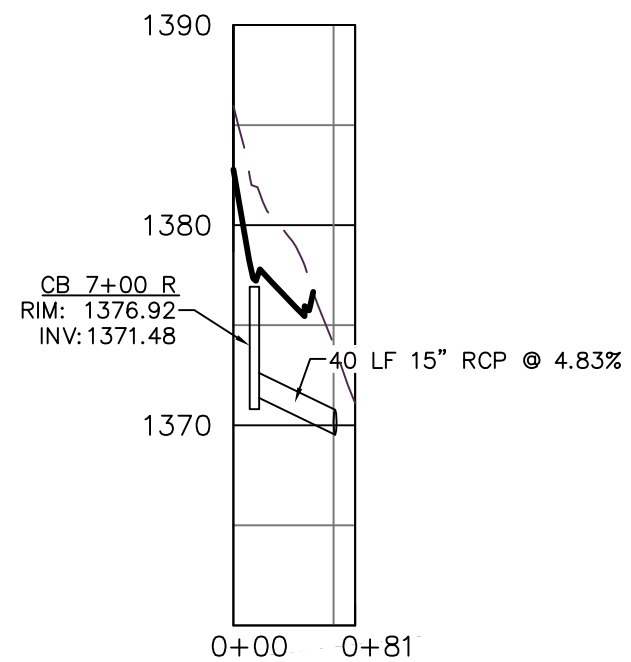


CB 2+50R TO OUTLET

CB 2+50

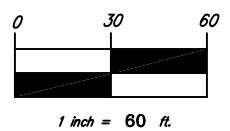


CB 5+00 TO OUTLET



CB 7+01 TO OUTLET

NO.	REVISION	DATE
1	REVISED ROAD ALIGNMENT	29 JUN 12



BNE ENERGY, INC.  
 29 SOUTH MAIN STREET  
 TOWN CENTER SUITE 200  
 WEST HARTFORD, CT 06107

STORM DRAINAGE  
 PROFILES  
 MAIN ACCESS DRIVE

WIND COLEBROOK  
 SOUTH  
 FLAGG HILL ROAD



CORNERSTONE PROFESSIONAL PARK, SUITE D-101  
 43 SHERMAN HILL ROAD  
 WOODBURY CONNECTICUT (203) 266-0778

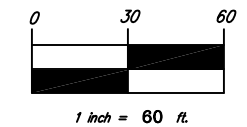
DESIGNER: BB  
 SCALE: 1" = 60' HOR.,  
 1" = 6' VER.  
 DATE: 29 JUN 12  
 PROJ. NO.: 3092  
 CADD FILE NAME: 3092  
 DRAWING NO.:

C407



NO.	REVISION	DATE
1	REVISED ROAD ALIGNMENT	29 JUN 12

Previous Editions Obsolete



**BNE ENERGY, INC.**  
**29 SOUTH MAIN STREET**  
**TOWN CENTER SUITE 200**  
**WEST HARTFORD, CT 06107**

**STORM DRAINAGE**  
**PROFILES**  
**MAIN ACCESS DRIVE**

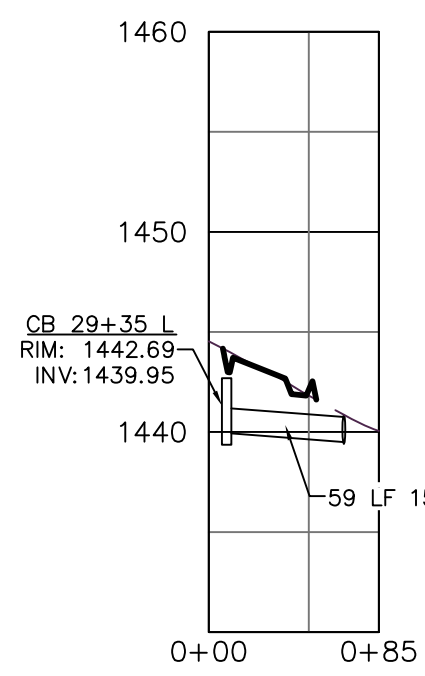
**WIND COLEBROOK**  
**SOUTH**  
 FLAGG HILL ROAD

COLEBROOK CONNECTICUT

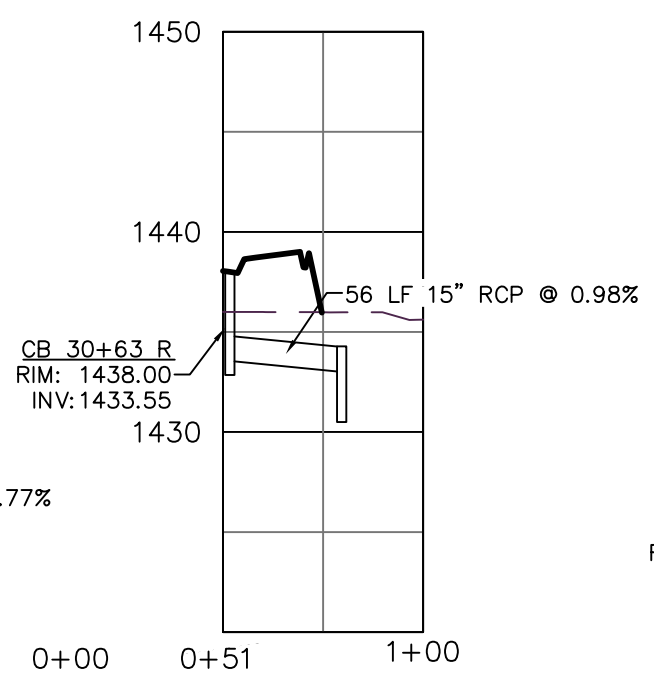
CORNERSTONE PROFESSIONAL PARK, SUITE D-101  
 43 SHERMAN HILL ROAD  
 WOODBURY CONNECTICUT  
 (203) 266-0778

DESIGNED BY	BB	CHECKED BY	CJ
SCALE	1" = 60' HOR.	SCALE	1" = 6' VER.
DATE	29 JUN 12	DATE	29 JUN 12
PROJECT NO.	3092	PROJECT NO.	3092
CADD FILE NAME	3092	CADD FILE NAME	3092
DRAWING NO.		DRAWING NO.	

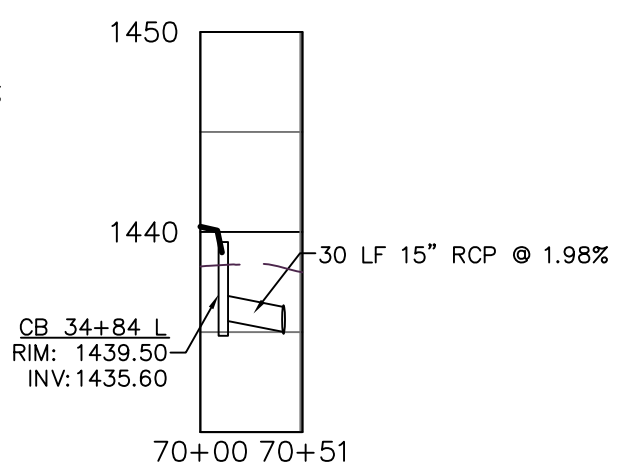
**C408**



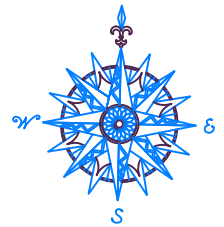
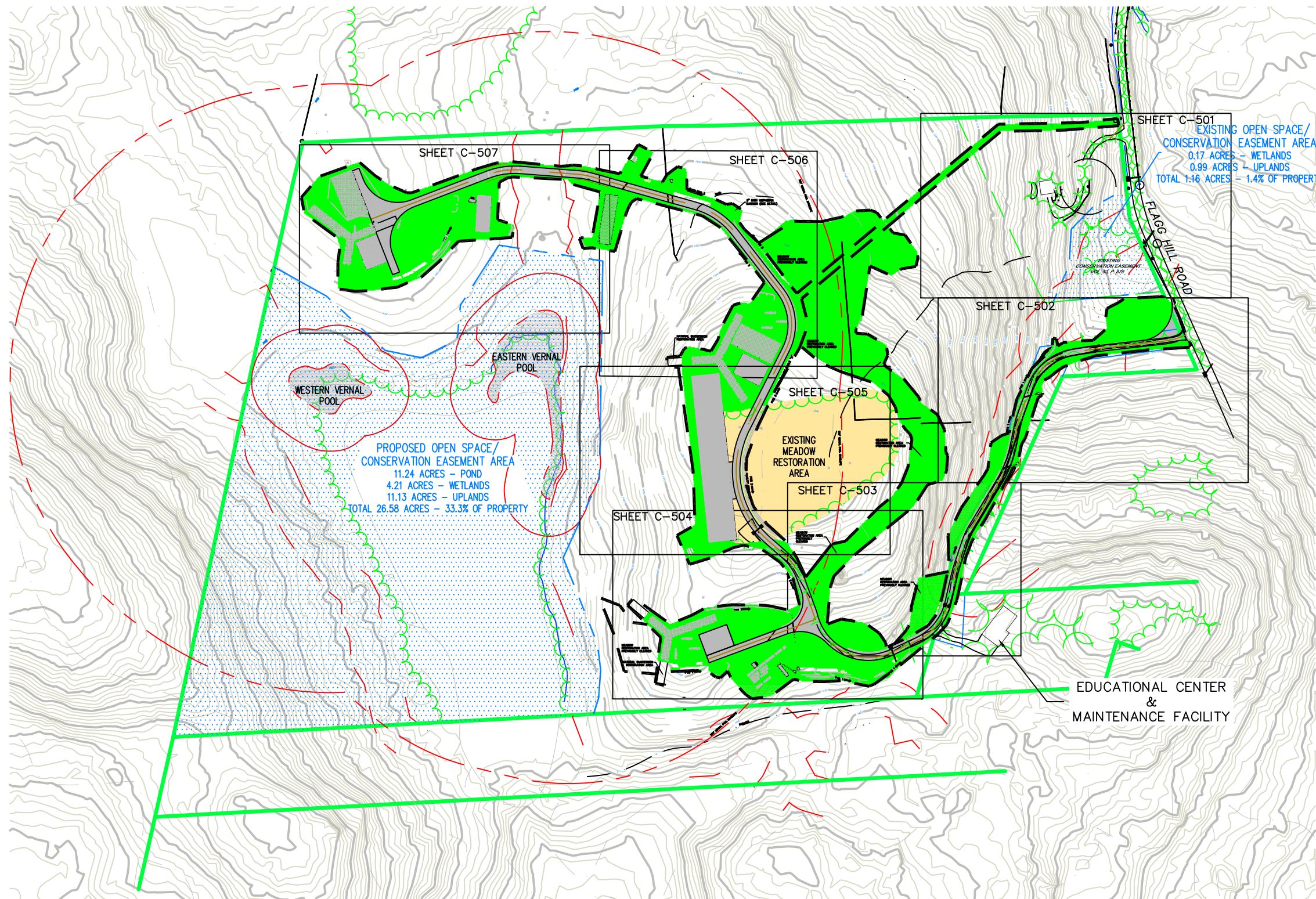
CB 29+35L TO OUTLET



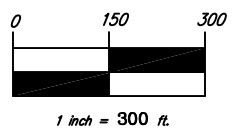
CB 30+65R TO OUTLET



CB 34+85L TO OUTLET



NO.	REVISION	DATE
1	REVISED PER SITING COUNCIL	24 OCT 11
2	REVISED ROAD ALIGNMENT	29 JUN 12
3	CLEARING AREA REVISED	23 JUL 12
4	EXISTING BUILDINGS ADDED	28 AUG 12
Previous Editions Obsolete		



BNE ENERGY, INC.  
29 SOUTH MAIN STREET  
TOWN CENTER SUITE 200  
WEST HARTFORD, CT 06107

POST CONSTRUCTION  
GRADING PLAN

WIND COLEBROOK  
SOUTH  
FLAGG HILL ROAD

COLEBROOK CONNECTICUT



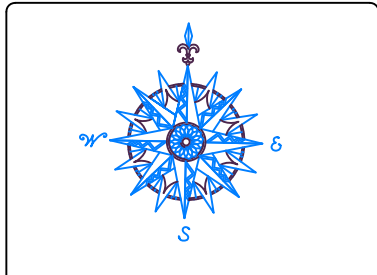
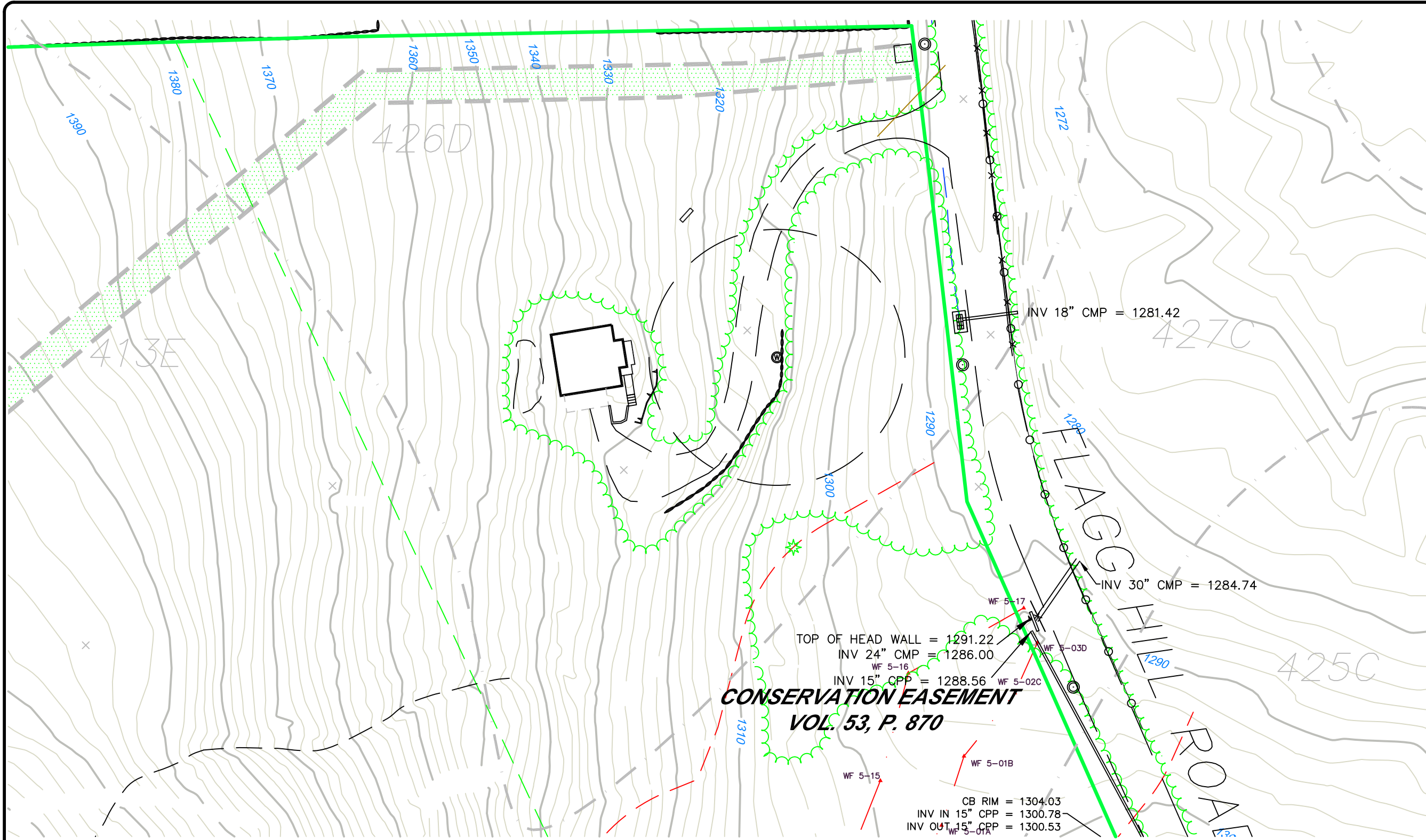
CORNERSTONE PROFESSIONAL PARK, SUITE D-101  
43 SHERMAN HILL ROAD  
WOODBURY CONNECTICUT  
(203) 266-0778

DRAWN: BB  
APPROVED: CJ  
SCALE: 1" = 300'  
DATE: 26 AUG 11  
PANEL NO.: 3092  
CARD FILE NAME: 3092  
DRAWING NO.:

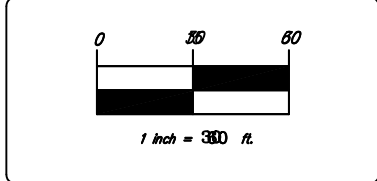
C500

### LEGEND

	PROPERTY LINE		PROPOSED ACCESS DRIVE
	EXISTING CONTOUR		PERM. RIPRAP DIVERSION/CONVEYANCE SWALE
	CONTOUR FROM CONSTRUCTION GRADING TO REMAIN		LIMITS OF CLEARING
	CONTOUR FROM CONSTRUCTION GRADING TO BE MODIFIED		PROPOSED UPLAND MEADOW RESTORATION AREA
	PROPOSED CONTOUR		DRY WATER QUALITY SWALE
	PROPOSED STORM DRAINAGE		EXISTING MEADOW
	EDGE OF WATER		VERNAL POOL AREA
	WETLANDS/WATERCOURSE BOUNDARY		100' VERNAL POOL SETBACK
	100' WETLANDS REVIEW AREA		750' VERNAL POOL ENVELOPE
	EXISTING ROADWAY		



NO.	REVISION	DATE
1	REVISED PER SITING COUNCIL	24 OCT 11
2	REVISED ROAD ALIGNMENT	29 JUN 12
Previous Editions Obsolete		



BNE ENERGY, INC.  
 29 SOUTH MAIN STREET  
 TOWN CENTER SUITE 200  
 WEST HARTFORD, CT 06107

POST CONSTRUCTION  
 GRADING PLAN  
 COLLECTOR YARD

WIND COLEBROOK  
 SOUTH  
 FLAGG HILL ROAD  
 COLEBROOK CONNECTICUT

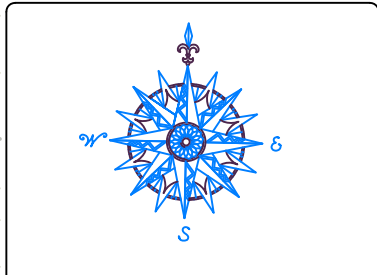
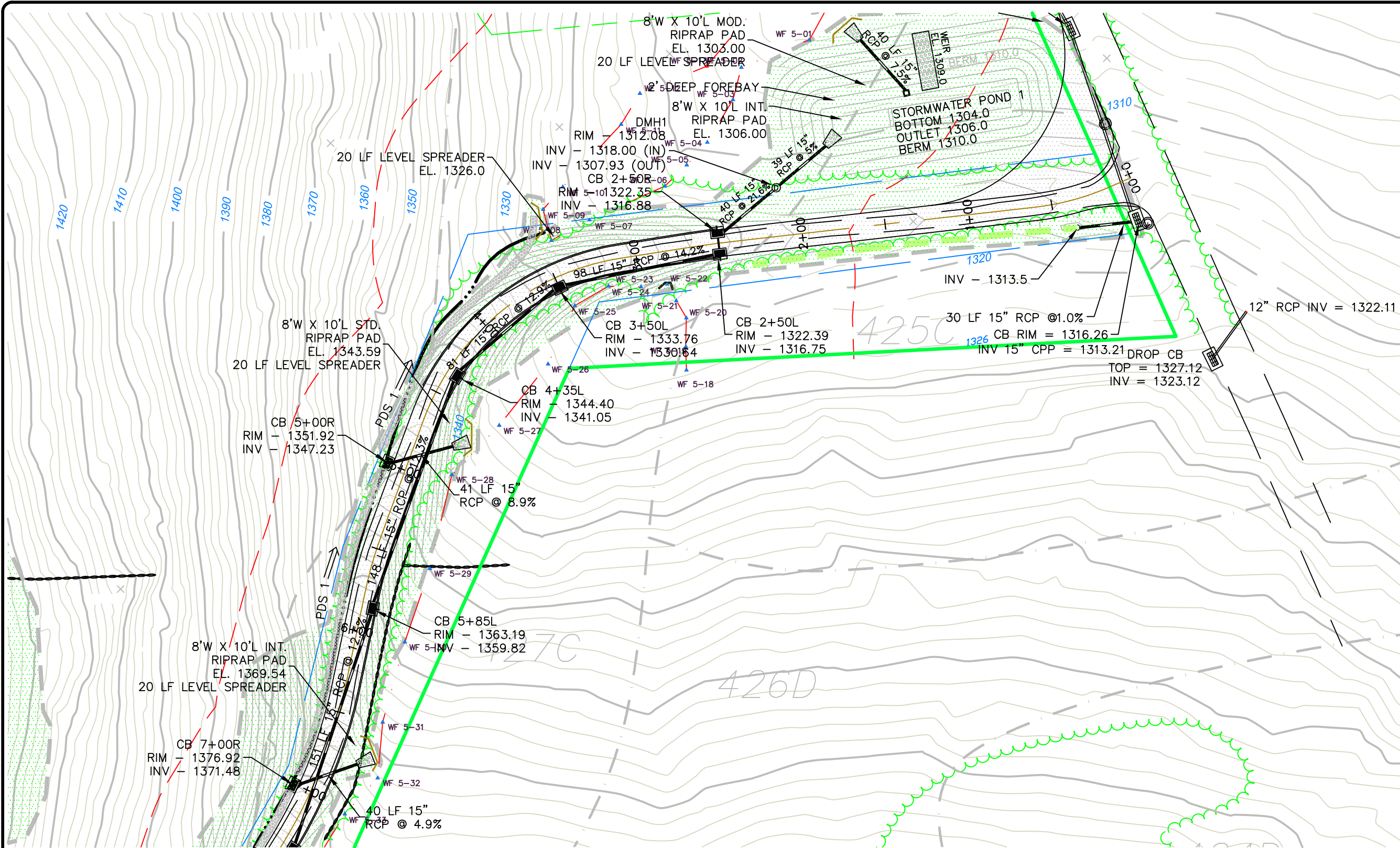
**LEGEND**

- |  |  |  |   |
|--|--|--|---|
|  | PROPERTY LINE                                    |  | PROPOSED UPLAND MEADOW RESTORATION AREA |
|  | EXISTING CONTOUR                                 |  | DRY WATER QUALITY SWALE                 |
|  | CONTOUR FROM CONSTRUCTION GRADING TO REMAIN      |  | EXISTING MEADOW                         |
|  | CONTOUR FROM CONSTRUCTION GRADING TO BE MODIFIED |  | VERNAL POOL AREA                        |
|  | PROPOSED CONTOUR                                 |  | 100' VERNAL POOL SETBACK                |
|  | PROPOSED STORM DRAINAGE                          |  | 750' VERNAL POOL ENVELOPE               |
|  | EDGE OF WATER                                    |  |   |
|  | WETLANDS/WATERCOURSE BOUNDARY                    |  |   |
|  | 100' WETLANDS REVIEW AREA                        |  |   |
|  | EXISTING ROADWAY                                 |  |   |
|  | PROPOSED ACCESS DRIVE                            |  |   |
|  | PERM. RIPRAP DIVERSION/CONVEYANCE SWALE          |  |   |
|  | LIMITS OF CLEARING                               |  |   |

CORNERSTONE PROFESSIONAL PARK, SUITE D-101  
 43 SHERMAN HILL ROAD  
 WOODBURY CONNECTICUT (203) 266-0778

DRAWN BY	APPROVED BY
SCALE: 1" = 80'	
DATE: 26 AUG 11	
PROJ. NO.: 3092	
CHD FILE NAME: 3092	
DRAWING NO.:	

**C501**



NO.	REVISION	DATE
1	REVISED PER SITING COUNCIL	24 OCT 11
2	REVISED ROAD ALIGNMENT	29 JUN 12

*Previous Editions Obsolete*



BNE ENERGY, INC.  
 29 SOUTH MAIN STREET  
 TOWN CENTER SUITE 200  
 WEST HARTFORD, CT 06107

POST CONSTRUCTION  
 GRADING PLAN  
 MAIN ACCESS DRIVE  
 0+00 TO 7+50

WIND COLEBROOK  
 SOUTH  
 FLAGG HILL ROAD

WOODBURY CONNECTICUT

**LEGEND**

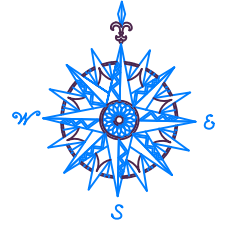
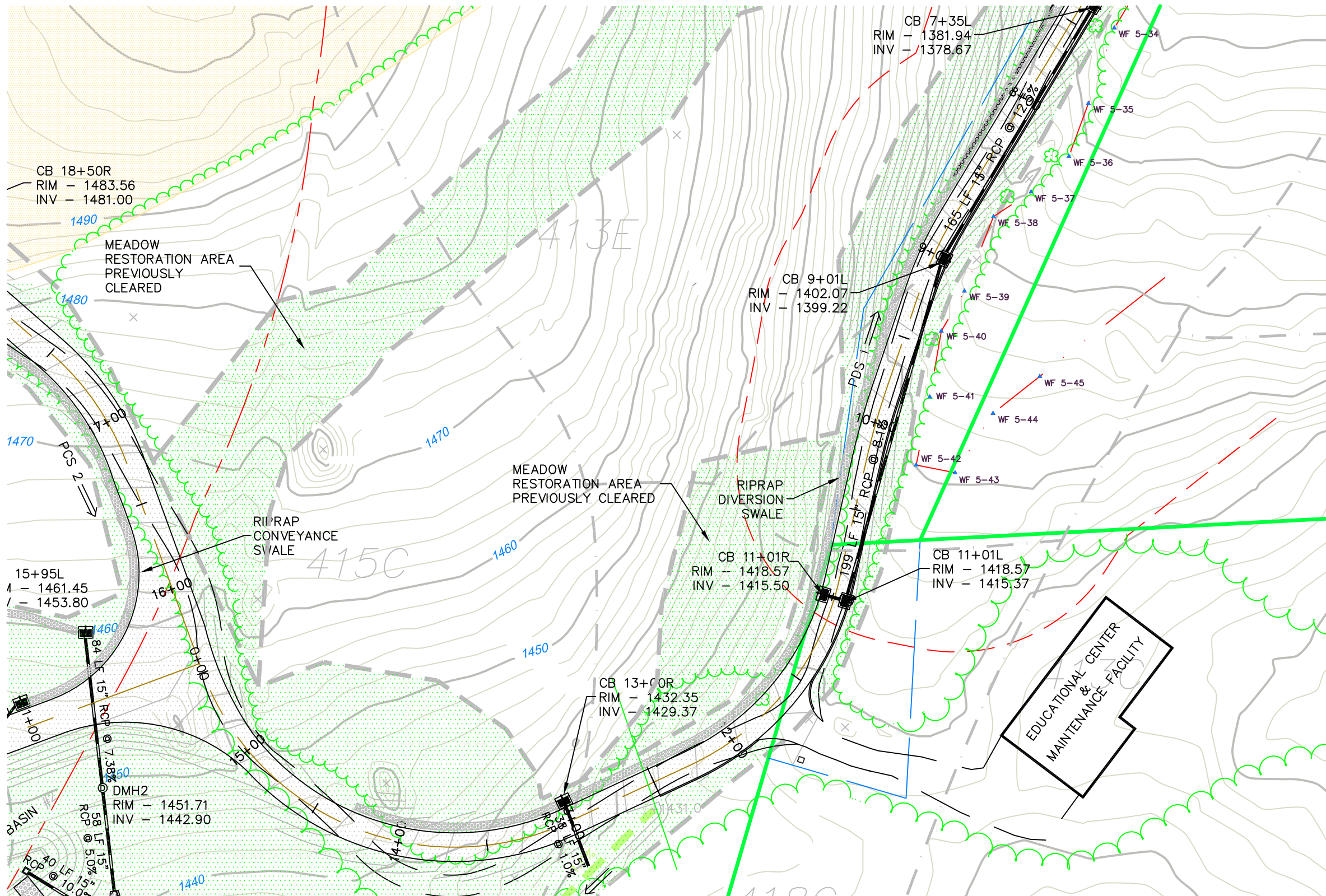
	PROPERTY LINE
	EXISTING CONTOUR
	CONTOUR FROM CONSTRUCTION GRADING TO REMAIN
	CONTOUR FROM CONSTRUCTION GRADING TO BE MODIFIED
	PROPOSED CONTOUR
	PROPOSED STORM DRAINAGE
	EDGE OF WATER
	WETLANDS/WATERCOURSE BOUNDARY
	100' WETLANDS REVIEW AREA
	EXISTING ROADWAY
	PROPOSED ACCESS DRIVE

	PERM. RIPRAP DIVERSION/CONVEYANCE SWALE
	LIMITS OF CLEARING
	PROPOSED UPLAND MEADOW RESTORATION AREA
	DRY WATER QUALITY SWALE
	EXISTING MEADOW
	VERNAL POOL AREA
	100' VERNAL POOL SETBACK
	750' VERNAL POOL ENVELOPE

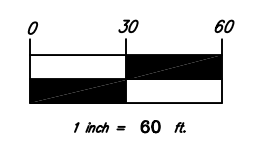
**CIVIL** 1

CORNERSTONE PROFESSIONAL PARK, SUITE D-101  
 43 SHERMAN HILL ROAD  
 WOODBURY CONNECTICUT (203) 266-0778

DESIGNER: BB	APPROVED: CJ
SCALE: 1" = 80'	
DATE: 26 AUG 11	
PROJ. NO.: 3092	
CADD FILE NAME: 3092	
DRAWING NO.: <b>C502</b>	



NO.	REVISION	DATE
1	REVISED PER SITING COUNCIL	24 OCT 11
2	REVISED ROAD ALIGNMENT	29 JUN 12
3	CLEARING AREA REVISED	23 JUL 12
4	EXISTING BUILDINGS ADDED	28 AUG 12
<i>Previous Editions Obsolete</i>		



**BNE ENERGY, INC.**  
 29 SOUTH MAIN STREET  
 TOWN CENTER SUITE 200  
 WEST HARTFORD, CT 06107

**POST CONSTRUCTION  
 GRADING PLAN  
 MAIN ACCESS DRIVE  
 7+50 TO 17+50**

**WIND COLEBROOK  
 SOUTH**  
 FLAGG HILL ROAD


WOODBURY CONNECTICUT

CORNERSTONE PROFESSIONAL PARK, SUITE D-101  
 43 SHERMAN HILL ROAD  
 (203) 266-0778

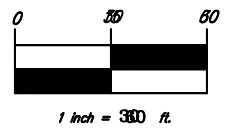
**LEGEND**

- |  |  |  |   |
|--|--|--|---|
|  | PROPERTY LINE                                    |  | PROPOSED UPLAND MEADOW RESTORATION AREA |
|  | EXISTING CONTOUR                                 |  | DRY WATER QUALITY SWALE                 |
|  | CONTOUR FROM CONSTRUCTION GRADING TO REMAIN      |  | EXISTING MEADOW                         |
|  | CONTOUR FROM CONSTRUCTION GRADING TO BE MODIFIED |  | VERNAL POOL AREA                        |
|  | PROPOSED CONTOUR                                 |  | 100' VERNAL POOL SETBACK                |
|  | PROPOSED STORM DRAINAGE                          |  | 750' VERNAL POOL ENVELOPE               |
|  | EDGE OF WATER                                    |  |   |
|  | WETLANDS/WATERCOURSE BOUNDARY                    |  |   |
|  | 100' WETLANDS REVIEW AREA                        |  |   |
|  | EXISTING ROADWAY                                 |  |   |
|  | PROPOSED ACCESS DRIVE                            |  |   |

DRAWN BY: BB APPROVED BY: CJ  
 SCALE: 1" = 60'  
 DATE: 26 AUG 11  
 PROJECT NO.: 3092  
 CAD FILE NAME: 3092  
 DRAWING NO.: **C503**



NO.	REVISION	DATE
1	REVISED PER SITING COUNCIL	24 OCT 11
2	REVISED ROAD ALIGNMENT	29 JUN 12
3	CLEARING AREA REVISED	23 JUL 12
<i>Previous Editions Obsolete</i>		



**BNE ENERGY, INC.**  
 29 SOUTH MAIN STREET  
 TOWN CENTER SUITE 200  
 WEST HARTFORD, CT 06107

**POST CONSTRUCTION  
 GRADING PLAN  
 TURBINE ONE AND MAIN  
 ACCESS DRIVE  
 13+00 TO 18+50**

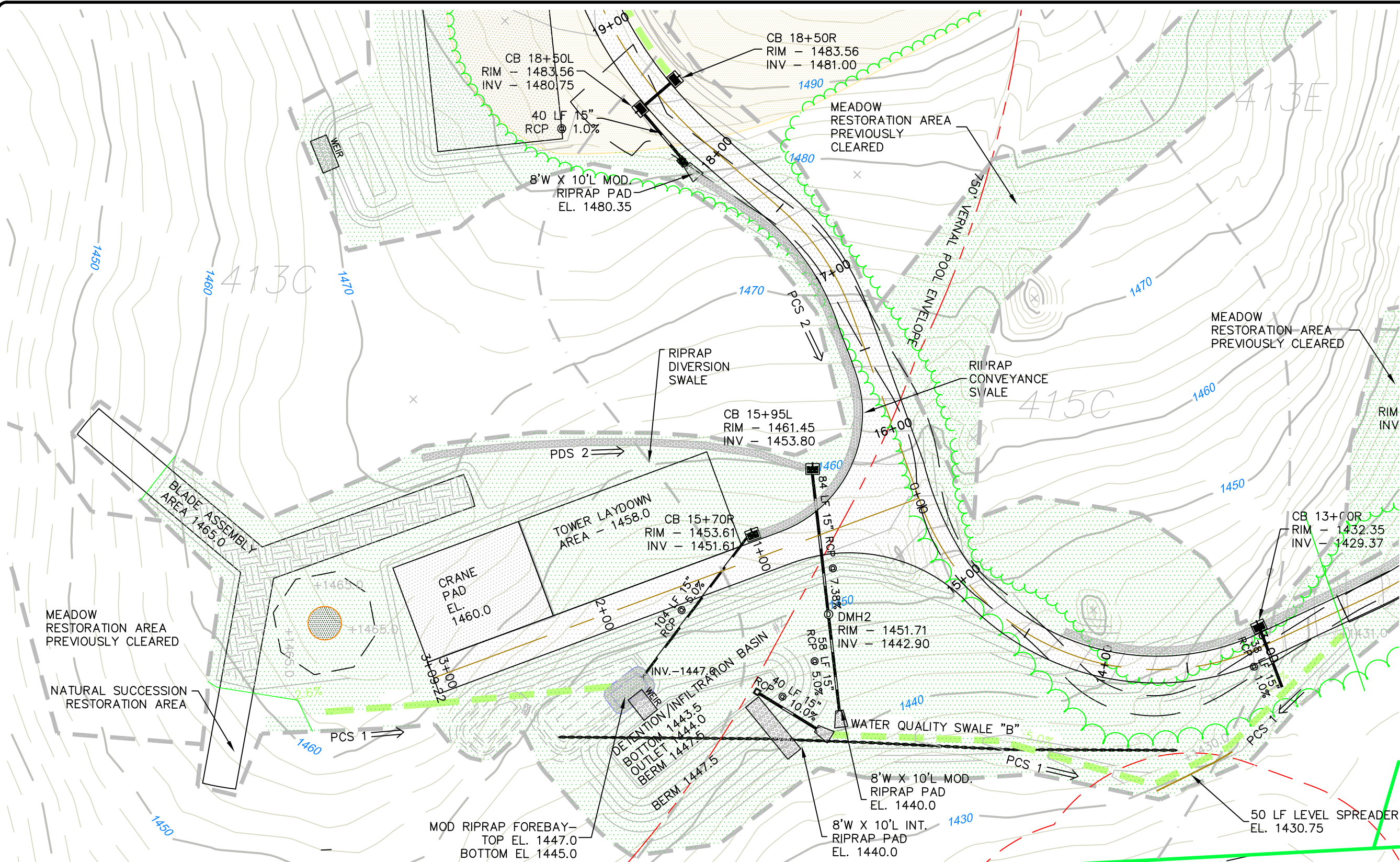
**WIND COLEBROOK  
 SOUTH  
 FLAGG HILL ROAD**

**CIVIL C1**

CORNERSTONE PROFESSIONAL PARK, SUITE D-101  
 43 SHERMAN HILL ROAD  
 WOODBURY CONNECTICUT (203) 266-0778

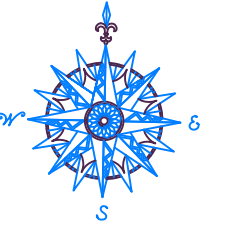
DESIGNER: BB	APPROVER: CJ
SCALE: 1" = 80'	
DATE: 26 AUG 11	
PROJ. NO.: 3092	
CHD FILE NAME: 3092	
DRAWING NO.:	

**C504**



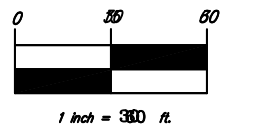
**LEGEND**

- |  |                           |  |  |  |   |
|--|---------------------------|--|--|--|---|
|  | DRY WATER QUALITY SWALE   |  | PROPERTY LINE                                    |  | EXISTING ROADWAY                        |
|  | EXISTING MEADOW           |  | EXISTING CONTOUR                                 |  | PROPOSED ACCESS DRIVE                   |
|  | VERNAL POOL AREA          |  | CONTOUR FROM CONSTRUCTION GRADING TO REMAIN      |  | PERM. RIPRAP DIVERSION/CONVEYANCE SWALE |
|  | 100' VERNAL POOL SETBACK  |  | CONTOUR FROM CONSTRUCTION GRADING TO BE MODIFIED |  | LIMITS OF CLEARING                      |
|  | 750' VERNAL POOL ENVELOPE |  | PROPOSED CONTOUR                                 |  | PROPOSED UPLAND MEADOW RESTORATION AREA |
|  |                           |  | PROPOSED STORM DRAINAGE                          |  |   |
|  |                           |  | EDGE OF WATER                                    |  |   |
|  |                           |  | WETLANDS/WATERCOURSE BOUNDARY                    |  |   |
|  |                           |  | 100' WETLANDS REVIEW AREA                        |  |   |



NO.	REVISION	DATE
1	REVISED PER SITING COUNCIL	24 OCT 11
2	REVISED ROAD ALIGNMENT	29 JUN 12
<i>Previous Editions Obsolete</i>		

MEADOW RESTORATION PREVIOUSLY CLEARED



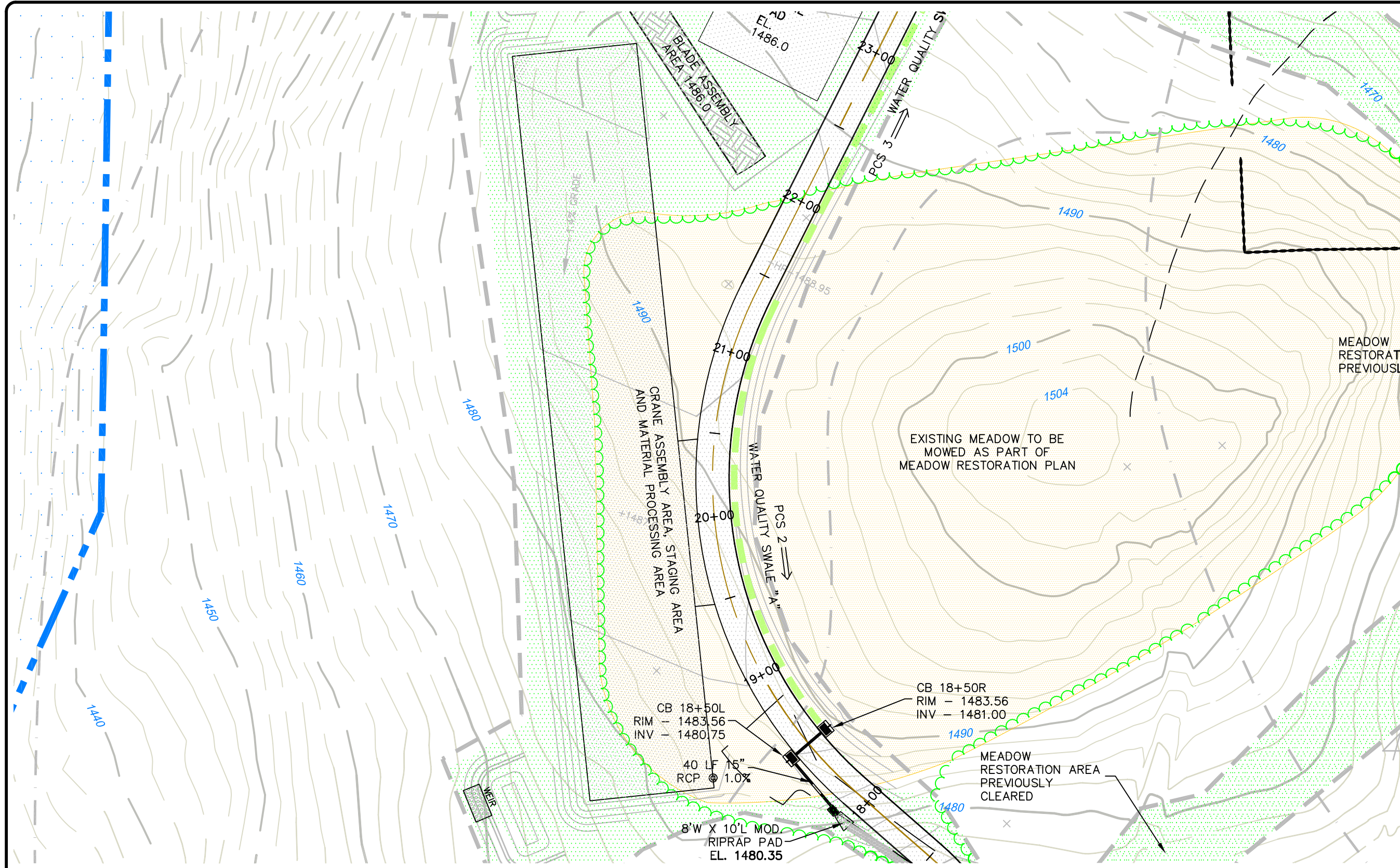
**BNE ENERGY, INC.**  
 29 SOUTH MAIN STREET  
 TOWN CENTER SUITE 200  
 WEST HARTFORD, CT 06107

**POST CONSTRUCTION GRADING PLAN**  
 MAIN ACCESS DRIVE  
 18+50 TO 23+50

**WIND COLEBROOK SOUTH**  
 FLAGG HILL ROAD  
 COLEBROOK CONNECTICUT

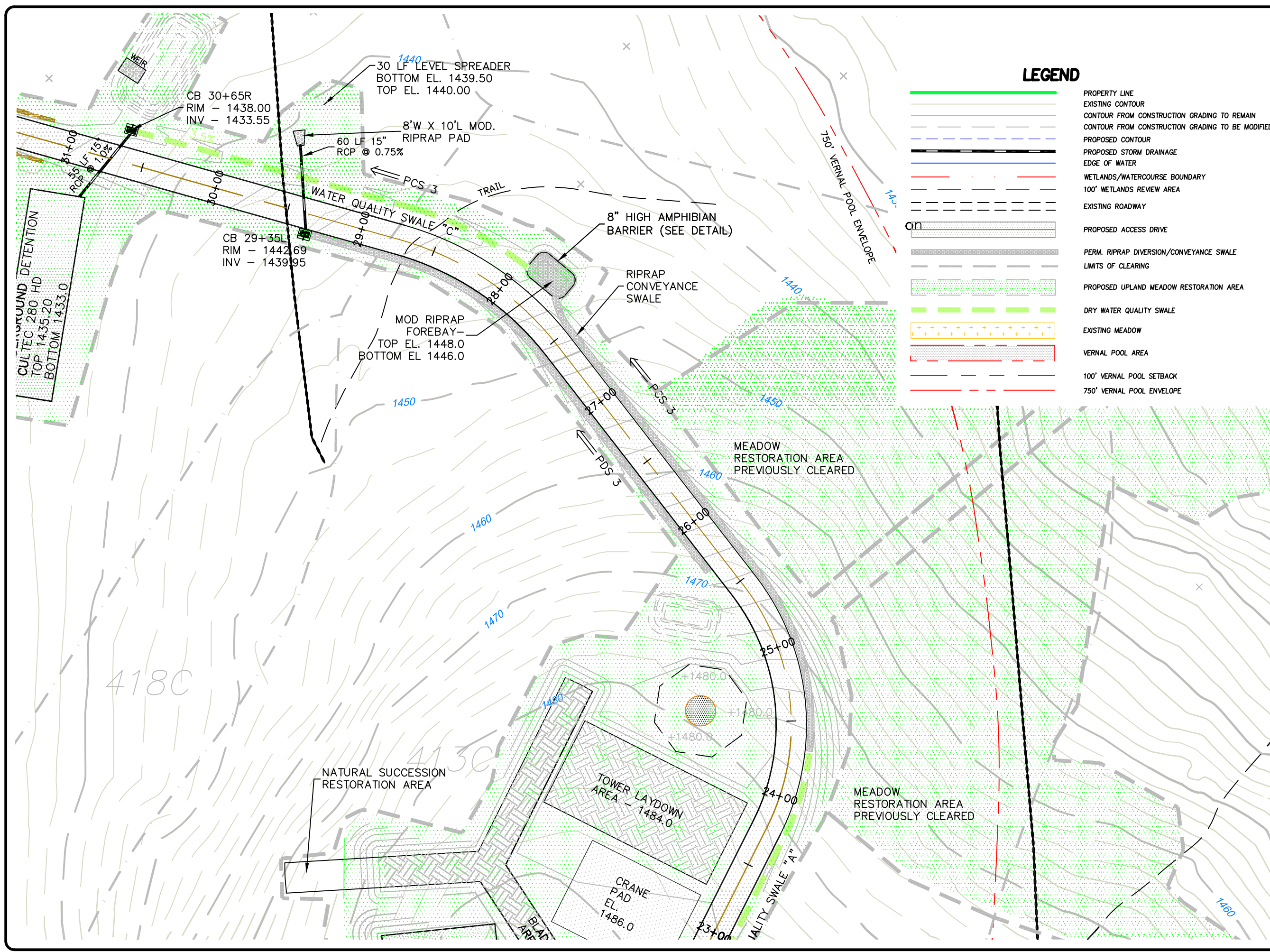
**CIVIL C1**  
 CORNERSTONE PROFESSIONAL PARK, SUITE D-101  
 43 SHERMAN HILL ROAD  
 WOODBURY (203) 266-0778 CONNECTICUT

DESIGNER: BB  
 SCALE: 1" = 80'  
 DATE: 26 AUG 11  
 PROJ. NO.: 3092  
 CADD FILE NAME: 3092  
 DRAWING NO.: **C505**




**LEGEND**

- |  |                           |  |  |  |   |
|--|---------------------------|--|--|--|---|
|  | DRY WATER QUALITY SWALE   |  | PROPERTY LINE                                    |  | EXISTING ROADWAY                        |
|  | EXISTING MEADOW           |  | EXISTING CONTOUR                                 |  | PROPOSED ACCESS DRIVE                   |
|  | VERNAL POOL AREA          |  | CONTOUR FROM CONSTRUCTION GRADING TO REMAIN      |  | PERM. RIPRAP DIVERSION/CONVEYANCE SWALE |
|  | 100' VERNAL POOL SETBACK  |  | CONTOUR FROM CONSTRUCTION GRADING TO BE MODIFIED |  | LIMITS OF CLEARING                      |
|  | 750' VERNAL POOL ENVELOPE |  | PROPOSED CONTOUR                                 |  | PROPOSED UPLAND MEADOW RESTORATION AREA |
|  |                           |  | PROPOSED STORM DRAINAGE                          |  |   |
|  |                           |  | EDGE OF WATER                                    |  |   |
|  |                           |  | WETLANDS/WATERCOURSE BOUNDARY                    |  |   |
|  |                           |  | 100' WETLANDS REVIEW AREA                        |  |   |

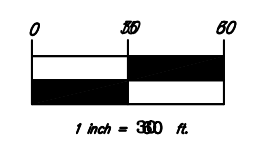


**LEGEND**

- PROPERTY LINE
- EXISTING CONTOUR
- CONTOUR FROM CONSTRUCTION GRADING TO REMAIN
- CONTOUR FROM CONSTRUCTION GRADING TO BE MODIFIED
- PROPOSED CONTOUR
- PROPOSED STORM DRAINAGE
- EDGE OF WATER
- WETLANDS/WATERCOURSE BOUNDARY
- 100' WETLANDS REVIEW AREA
- EXISTING ROADWAY
- PROPOSED ACCESS DRIVE
- PERM. RIPRAP DIVERSION/CONVEYANCE SWALE
- LIMITS OF CLEARING
- PROPOSED UPLAND MEADOW RESTORATION AREA
- DRY WATER QUALITY SWALE
- EXISTING MEADOW
- VERNAL POOL AREA
- 100' VERNAL POOL SETBACK
- 750' VERNAL POOL ENVELOPE



NO.	REVISION	DATE
1	REVISED PER SITING COUNCIL	24 OCT 11
2	REVISED ROAD ALIGNMENT	29 JUN 12
3	CLEARING AREA REVISED	23 JUL 12
<i>Previous Editions Obsolete</i>		



**BNE ENERGY, INC.**  
 29 SOUTH MAIN STREET  
 TOWN CENTER SUITE 200  
 WEST HARTFORD, CT 06107

**POST CONSTRUCTION  
 GRADING PLAN  
 TURBINE TWO AND MAIN  
 ACCESS DRIVE  
 23+50 TO 31+30**

**WIND COLEBROOK  
 SOUTH  
 FLAGG HILL ROAD**

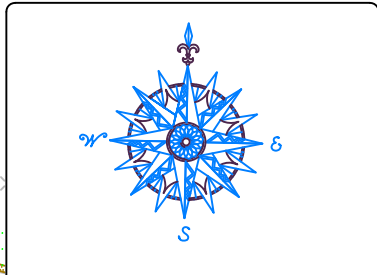
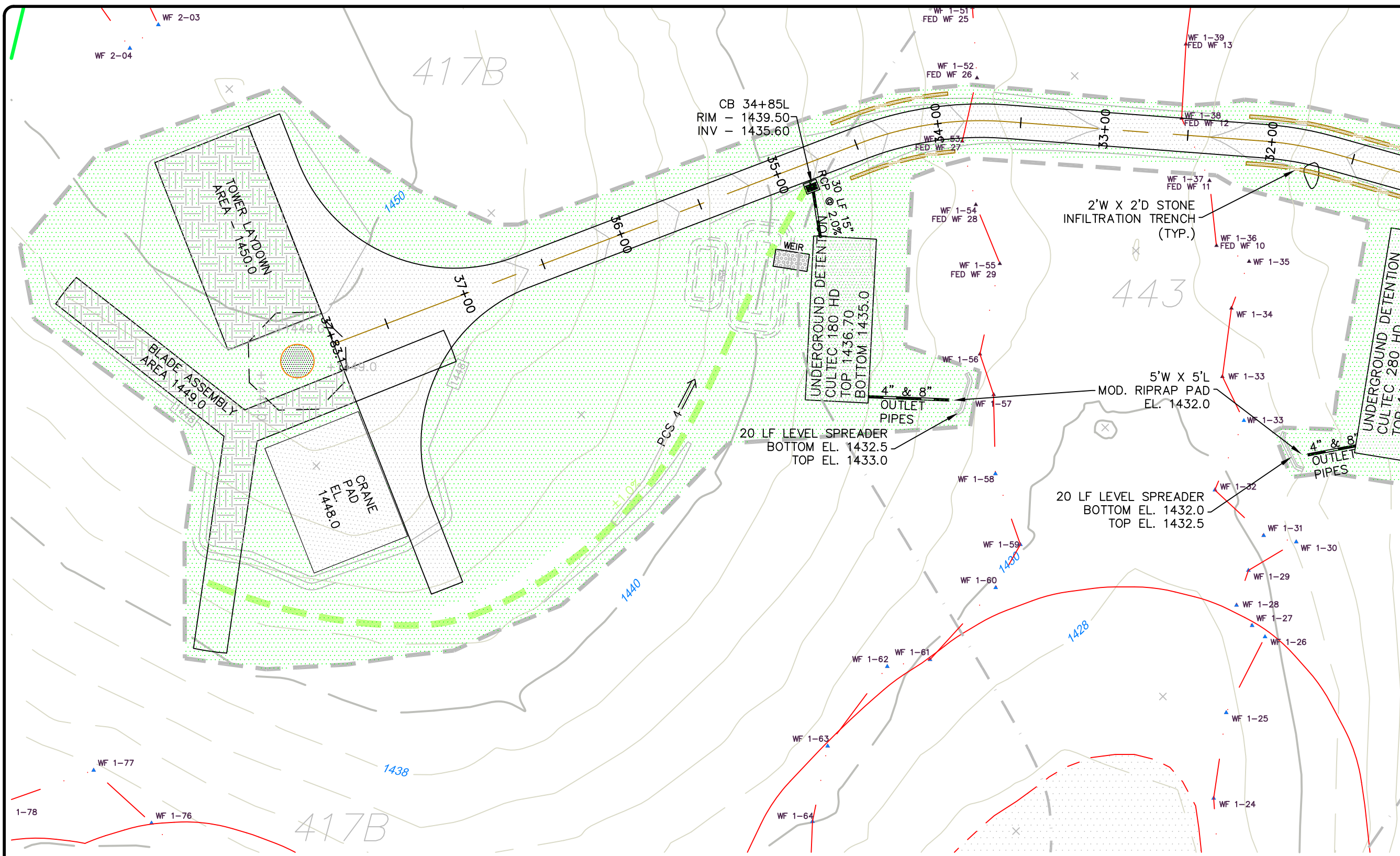


CORNERSTONE PROFESSIONAL PARK, SUITE D-101  
 43 SHERMAN HILL ROAD  
 WOODBURY, CONNECTICUT (203) 266-0778

DESIGNER: BB	APPROVED: CJ
SCALE: 1" = 80'	
DATE: 26 AUG 11	
PROJ. NO.: 3092	
CADD FILE NAME: 3092	
DRAWING NO.:	

**C506**





NO.	REVISION	DATE
1	REVISED PER SITING COUNCIL	24 OCT 11
2	FEDERAL WL DELINEATION ADDED	22 NOV 11
3	REVISED ROAD ALIGNMENT	29 JUN 12
<i>Previous Editions Obsolete</i>		



**BNE ENERGY, INC.**  
 29 SOUTH MAIN STREET  
 TOWN CENTER SUITE 200  
 WEST HARTFORD, CT 06107

**POST CONSTRUCTION GRADING PLAN**  
 TURBINE THREE AND MAIN ACCESS DRIVE  
 31+50 TO 37+83

**WIND COLEBROOK SOUTH**  
 FLAGG HILL ROAD  
 COLEBROOK CONNECTICUT

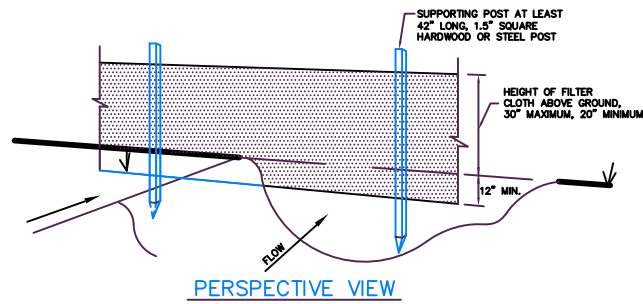
**CIVIL C1**  
 CORNERSTONE PROFESSIONAL PARK, SUITE D-101  
 43 SHERMAN HILL ROAD  
 WOODBURY CONNECTICUT (203) 266-0778

DESIGNER: BB	APPROVER: CJ
SCALE: 1" = 80'	
DATE: 26 AUG 11	
PROJ. NO.: 3092	
CHD. FILE NAME: 3092	
DRAWING NO.: <b>C507</b>	

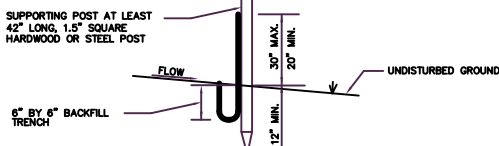
**LEGEND**

- DRY WATER QUALITY SWALE
  - EXISTING MEADOW
  - VERNAL POOL AREA
  - 100' VERNAL POOL SETBACK
  - 750' VERNAL POOL ENVELOPE
- PROPERTY LINE
  - EXISTING CONTOUR
  - CONTOUR FROM CONSTRUCTION GRADING TO REMAIN
  - CONTOUR FROM CONSTRUCTION GRADING TO BE MODIFIED
  - PROPOSED CONTOUR
  - PROPOSED STORM DRAINAGE
  - EDGE OF WATER
  - WETLANDS/WATERCOURSE BOUNDARY
  - 100' WETLANDS REVIEW AREA
- EXISTING ROADWAY
  - PROPOSED ACCESS DRIVE
  - PERM. RIPRAP DIVERSION/CONVEYANCE SWALE
  - LIMITS OF CLEARING
  - PROPOSED UPLAND MEADOW RESTORATION AREA





PERSPECTIVE VIEW

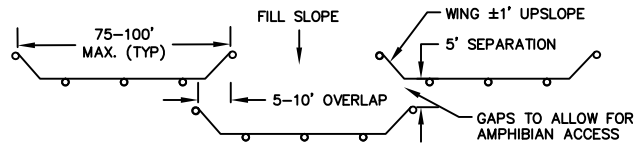


SECTION

CONSTRUCTION NOTES FOR SILT FENCE

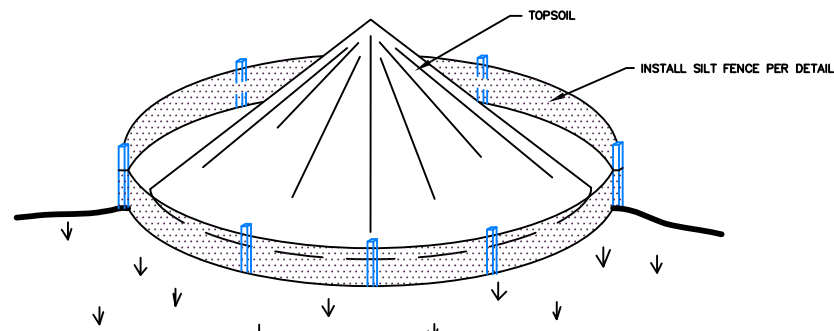
- EXCAVATE A TRENCH A MINIMUM OF 6 INCHES DEEP AND 6 INCHES WIDE ON THE UP SIDE OF THE FENCE LOCATION.
- DRIVE SUPPORT POSTS ON THE DOWN SLOPE SIDE OF THE TRENCH TO A DEPTH OF AT LEAST 12 INCHES INTO ORIGINAL GROUND.
- STAPLE OR SECURE THE GEOTEXTILE TO THE SUPPORT POSTS PER MANUFACTURER'S INSTRUCTIONS SUCH THAT AT LEAST 6 INCHES OF GEOTEXTILE LIES WITHIN THE TRENCH.
- BACKFILL THE TRENCH WITH TAMPED SOIL OR AGGREGATE OVER THE GEOTEXTILE.

SILT FENCE DETAIL



SYNCOPATED SILT FENCE INSTALLATION

FOR AREAS WITHIN 750' OF A VERNAL POOL

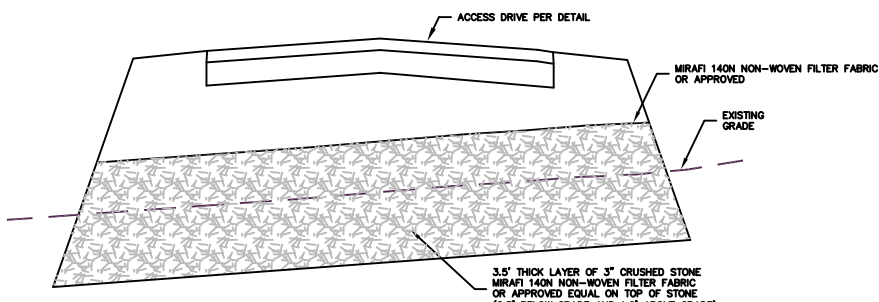


STOCKPILE MANAGEMENT PER 2002 CT GUIDELINES FOR E & S CONTROL:

- LOCATE STOCKPILE SO THAT NATURAL DRAINAGE IS NOT OBSTRUCTED.
- DIVERT RUNOFF WATER AWAY FROM OR AROUND THE STOCKPILE.
- INSTALL A GEOTEXTILE SILT FENCE OR HAY BALE BARRIER AROUND THE STOCKPILE AREA APPROXIMATELY 10 FEET FROM PROPOSED TOE OF THE SLOPE.
- THE SIDE SLOPES OF STOCKPILED MATERIAL SHOULD BE NO STEEPER THAN 2:1.
- STOCKPILES THAT ARE NOT TO BE USED WITHIN 30 DAYS NEED TO BE SEEDED AND MULCHED IMMEDIATELY AFTER FORMATION OF THE STOCKPILE.
- AFTER STOCKPILE HAS BEEN REMOVED, THE SITE SHOULD BE GRADED AND PERMANENTLY STABILIZED.

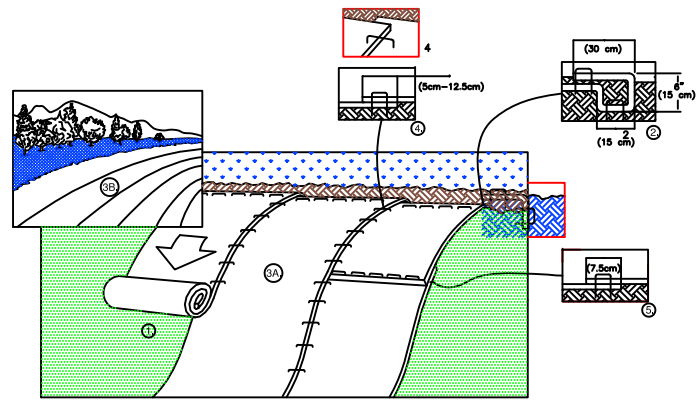
TEMPORARY TOPSOIL STOCKPILE

N.T.S.



SEEPAGE ENVELOPE DETAIL

N.T.S.



- PREPARE SOIL BEFORE INSTALLING BLANKETS, INCLUDING ANY NECESSARY APPLICATION OF LIME, FERTILIZER, AND SEED.  
NOTE: WHEN USING CELL-O-SEED DO NOT SEED PREPARED AREA. CELL-O-SEED MUST BE INSTALLED WITH PAPER SIDE DOWN.
- BEGIN AT THE TOP OF THE SLOPE BY ANCHORING THE BLANKET IN A 6" (15cm) DEEP X 6" (15cm) WIDE TRENCH WITH APPROXIMATELY 12" (30cm) OF BLANKET EXTENDED BEYOND THE UP-SLOPE PORTION OF THE TRENCH. ANCHOR THE BLANKET WITH A ROW OF STAPLES/STAKES APPROXIMATELY 12" (30cm) APART IN THE BOTTOM OF THE TRENCH. BACKFILL AND COMPACT THE TRENCH AFTER STAPLING. APPLY SEED TO COMPACTED SOIL AND FOLD REMAINING 12" (30cm) PORTION OF BLANKET BACK OVER SEED AND COMPACTED SOIL. SECURE BLANKET OVER COMPACTED SOIL WITH A ROW OF STAPLES/STAKES SPACED APPROXIMATELY 12" (30cm) APART ACROSS THE WIDTH OF THE BLANKET.
- ROLL THE BLANKETS (A) DOWN OR (B) HORIZONTALLY ACROSS THE SLOPE. BLANKETS WILL UNROLL WITH APPROPRIATE SIDE AGAINST THE SOIL SURFACE. ALL BLANKETS MUST BE SECURELY FASTENED TO SOIL SURFACE BY PLACING STAPLES/STAKES IN APPROPRIATE LOCATIONS AS SHOWN IN STAPLE PATTERN GUIDE. WHEN USING OPTIONAL DOT SYSTEM, STAPLES/STAKES SHOULD BE PLACED THROUGH EACH OF THE COLORED DOTS CORRESPONDING TO THE APPROPRIATE STAPLE PATTERN.
- THE EDGES OF PARALLEL BLANKETS MUST BE STAPLED WITH APPROXIMATELY 2"-5" (5cm-12.5cm) OVERLAP DEPENDING ON BLANKET TYPE. TO ENSURE PROPER SEAM ALIGNMENT, PLACE THE EDGE OF THE OVERLAPPING BLANKET (BLANKET BEING INSTALLED ON TOP) EVEN WITH THE COLORED SEAM STRIP ON THE PREVIOUSLY INSTALLED BLANKET.
- CONSECUTIVE BLANKETS SPUN DOWN THE SLOPE MUST BE PLACED END OVER END (SHINGLE STYLE) WITH AN APPROXIMATE 3" (7.5cm) OVERLAP. STAPLE THROUGH OVERLAPPED AREA, APPROXIMATELY 12" (30cm) APART ACROSS ENTIRE BLANKET WIDTH.

NOTE:  
\*IN LOOSE SOIL CONDITIONS, THE USE OF STAPLE OR STAKE LENGTHS GREATER THAN 6" (15cm) MAY BE NECESSARY TO PROPERLY SECURE THE BLANKETS.

EROSION CONTROL BLANKETS

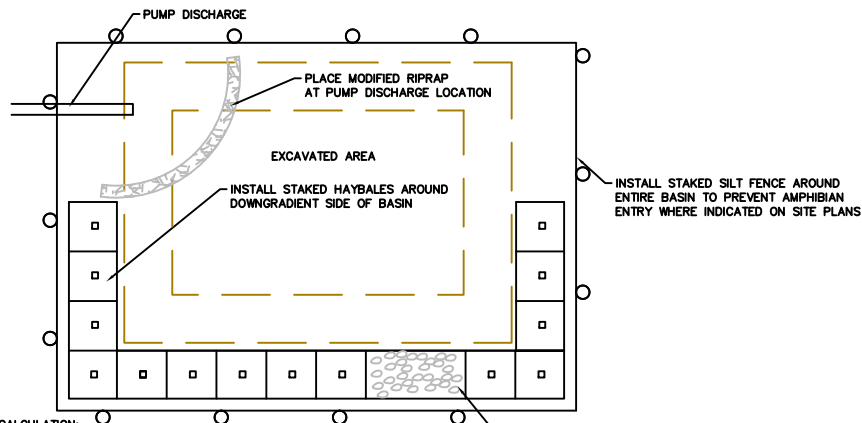
S150BN: Material:  
100% Straw fiber matrix sewn between two bio-degradable nets.  
Net: Temporary lightweight bio-degradable (Both sides)

CRITICAL POINTS  
A. OVERLAPS AND SEAMS  
B. PROJECTED WATER LINE  
C. CHANNEL BOTTOM/SIDE SLOPE VERTICES

NOTE:  
\* HORIZONTAL STAPLE SPACING SHOULD BE ALTERED IF NECESSARY TO ALLOW STAPLES TO SECURE THE CRITICAL POINTS ALONG THE CHANNEL SURFACE.  
\* IN LOOSE SOIL CONDITIONS, THE USE OF STAPLE OR STAKE LENGTHS IN EXCESS OF 6" (15 cm) MAY BE NECESSARY TO PROPERLY ANCHOR THE BLANKETS.

EROSION CONTROL BLANKET

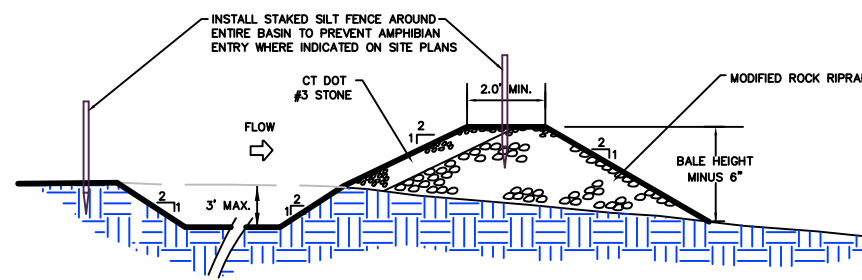
N.T.S.



BASIN SIZING CALCULATION:  
CUBIC FEET OF STORAGE = PUMP DISCHARGE RATE (GPM) X 16  
CUBIC FEET OF STORAGE = 100 GPM X 16 = 1,600 CUBIC FEET  
BASIN DIMENSIONS - 16'W X 35' L X 3'D = 1,680 CUBIC FEET OF STORAGE PROVIDED

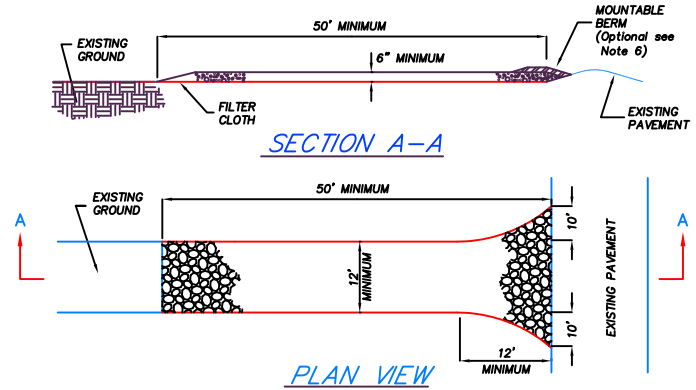
DEWATERING SETTLING BASIN

N.T.S.



DEWATERING SETTLING BASIN OUTLET

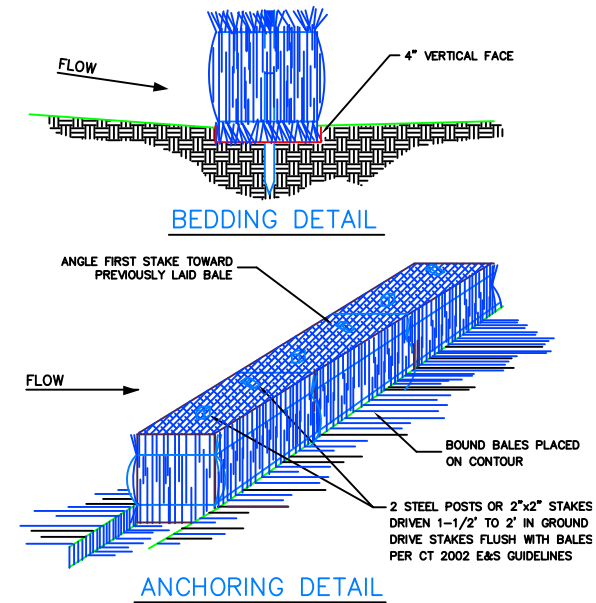
N.T.S.



NOTES:

- STONE SIZE - USE 1" - 2" STONE, OR RECLAIMED OR RECYCLED CONCRETE EQUIVALENT.
- LENGTH - AS REQUIRED, BUT NOT LESS THAN 50 FEET.
- THICKNESS - NOT LESS THAN SIX (6) INCHES.
- WIDTH - 12 FOOT MINIMUM, BUT NOT LESS THAN THE FULL WIDTH AT POINTS WHERE INGRESS OR EGRESS OCCURS. 24 FOOT MINIMUM IF SINGLE ENTRANCE TO SITE.
- FILTER CLOTH - TO BE PLACED OVER THE ENTIRE AREA PRIOR TO PLACING OF STONE.
- SURFACE WATER - ALL SURFACE WATER FLOWING OR DIVERTED TOWARD CONSTRUCTION ENTRANCES SHALL BE PIPED ACROSS THE ENTRANCE. IF PIPING IS IMPRACTICAL, A MOUNTABLE BERM WITH 5:1 SLOPES WILL BE PERMITTED.
- MAINTENANCE - THE ENTRANCE SHALL BE MAINTAINED IN A CONDITION WHICH WILL PREVENT TRACKING OF FLOWING OF SEDIMENT ONTO PUBLIC RIGHTS-OF-WAY. THIS MAY REQUIRE PERIODIC TOP DRESSING WITH ADDITIONAL STONE AS CONDITIONS DEMAND AND REPAIR AND/OR CLEANOUT OF ANY MEASURE USED TO TRAP SEDIMENT. ALL SEDIMENT SPILLED, DRIPPED, WASHED OR TRACKED ONTO PUBLIC RIGHTS-OF-WAY MUST BE REMOVED IMMEDIATELY.
- WASHING - WHEELS SHALL BE CLEANED TO REMOVE SEDIMENT PRIOR TO ENTRANCE ONTO PUBLIC RIGHTS-OF-WAY. WHEN WASHING IS REQUIRED, IT SHALL BE DONE ON AN AREA STABILIZED WITH STONE AND WHICH DRAINS INTO AN APPROVED SEDIMENT TRAPPING DEVICE.
- PERIODIC INSPECTION AND NEEDED MAINTENANCE SHALL BE PROVIDED AFTER EACH RAIN.

STABILIZED CONSTRUCTION ENTRANCE



NOTES:

- BALES SHALL BE EITHER STRAW OR HAY.
- BALES SHALL BE PLACED AT THE TOE OF SLOPE OR ON THE CONTOUR AND IN A ROW WITH ENDS TIGHTLY ABUTTING THE ADJACENT BALES.
- EACH BALE SHALL BE EMBEDDED IN THE SOIL A MINIMUM OF 4 INCHES, AND PLACED SO THE BINDINGS ARE HORIZONTAL.
- BALES SHALL BE SECURELY ANCHORED IN PLACE BY EITHER TWO STAKES OR RE-BARS DRIVEN THROUGH THE BALE. THE FIRST STAKE IN EACH BALE SHALL BE DRIVEN TOWARD THE PREVIOUSLY LAID BALE AT AN ANGLE TO FORCE THE BALES TOGETHER. STAKES SHALL BE DRIVEN FLUSH WITH THE BALE.
- INSPECTION SHALL BE FREQUENT, AND REPAIR AND/OR REPLACEMENT SHALL BE MADE PROMPTLY AS NEEDED TO MAINTAIN EFFECTIVENESS OF INSTALLATION.
- BALES SHALL BE REMOVED WHEN THEY HAVE SERVED THEIR USEFULNESS SO AS NOT TO BLOCK OR IMPEDE STORM FLOW OR DRAINAGE.

STAKED HAY BALE BARRIER

N.T.S.

NO.	REVISION	DATE
1	REVISED PER SITING COUNCIL	24 OCT 11

Previous Editions Obsolete

BNE ENERGY, INC.  
29 SOUTH MAIN STREET  
TOWN CENTER SUITE 200  
WEST HARTFORD, CT 06107

DETAILS

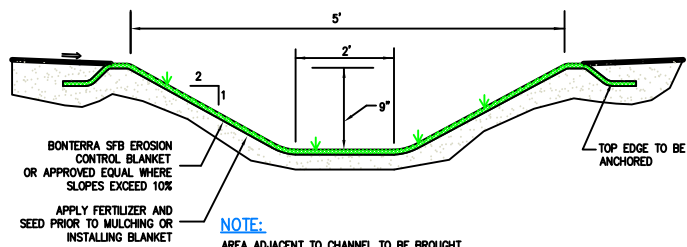
WIND COLEBROOK  
SOUTH  
FLAGG HILL ROAD

COLEBROOK CONNECTICUT

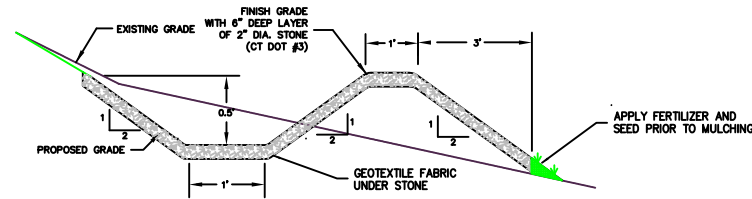
**Civil**  
CORNERSTONE PROFESSIONAL PARK, SUITE D-101  
43 SHERMAN HILL ROAD  
WOODBURY CONNECTICUT  
(203) 266-0778

DESIGNER	BB	APPROVED	CJ
SCALE	N.T.S.		
DATE	26 AUG 11		
PROJ. NO.	3092		
CADD FILE NAME	3092		
DRAWING NO.			

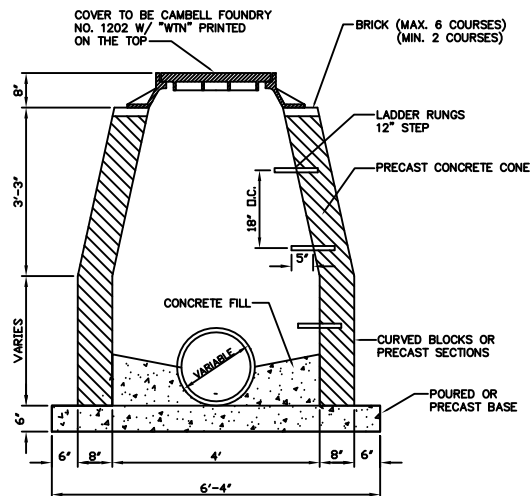
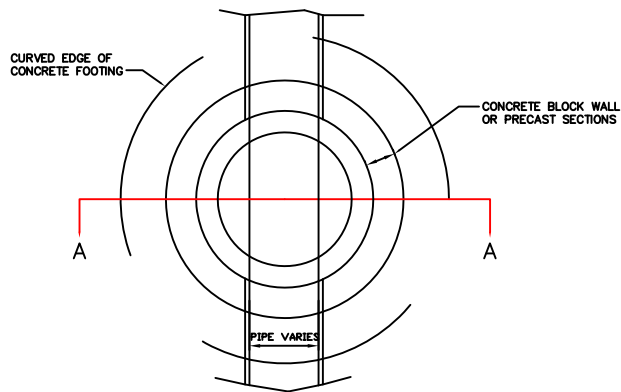
C601



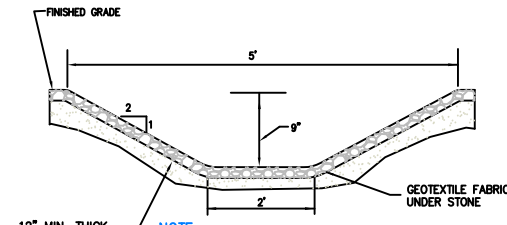
**TEMPORARY DIVERSION SWALE**  
N.T.S.



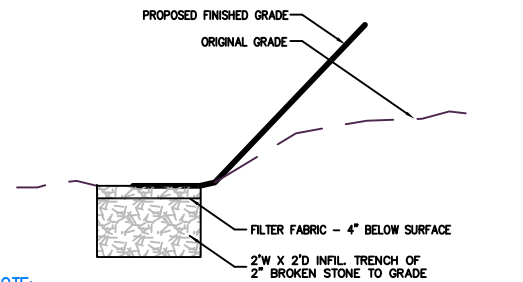
**LEVEL SPREADER DETAIL**  
N.T.S.



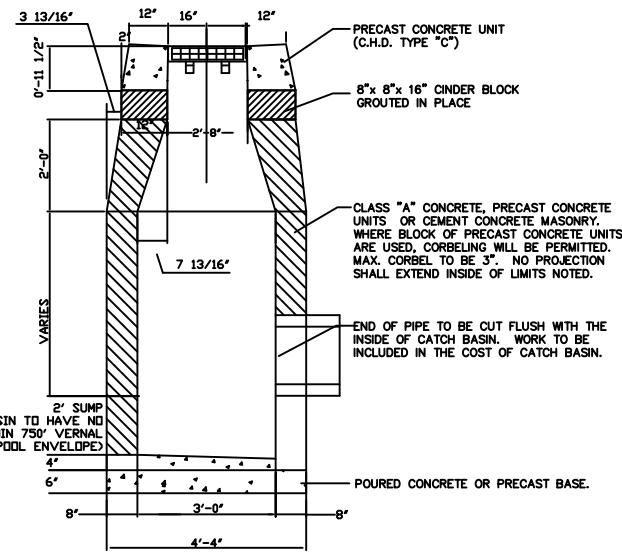
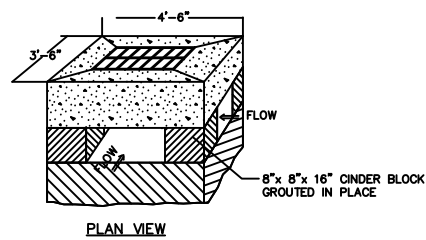
**DRAINAGE MANHOLE**  
without sump



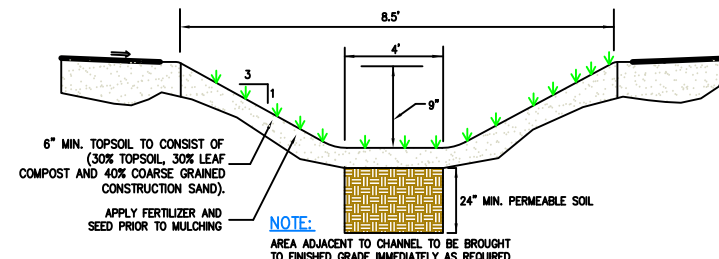
**RIPRAP DIVERSION/CONVEYANCE SWALE**  
N.T.S.



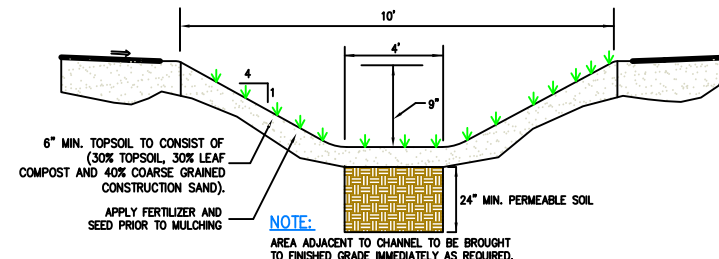
**STONE INFILTRATION TRENCH**  
(N.T.S.)



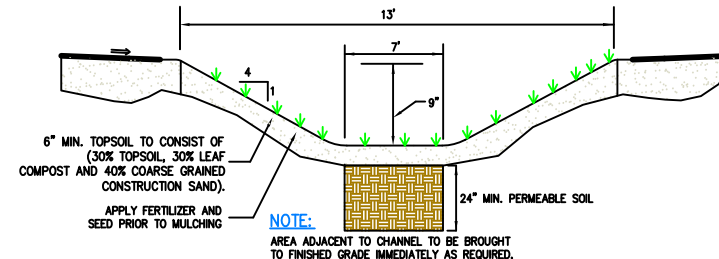
**STANDARD TYPE "CL" CATCH BASIN**



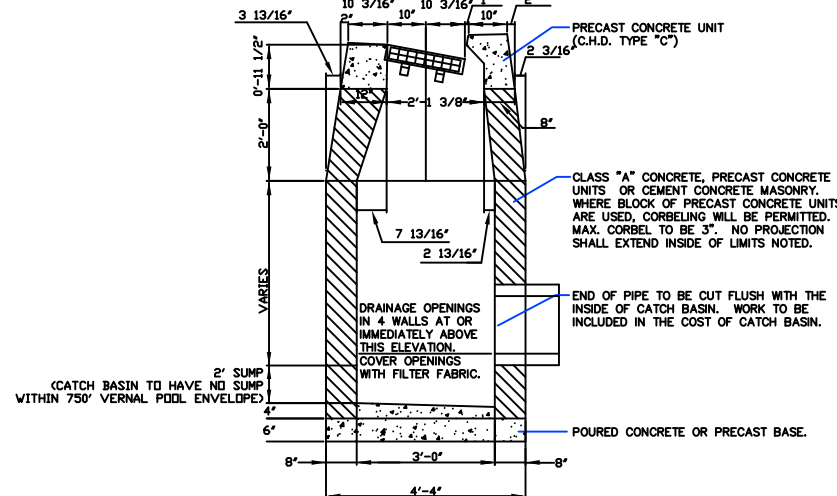
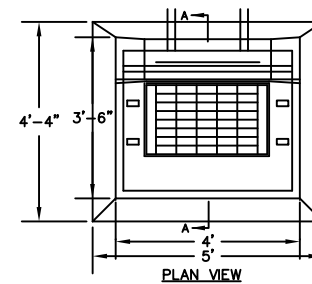
**DRY WATER QUALITY SWALE A**  
N.T.S.



**DRY WATER QUALITY SWALE B**  
N.T.S.



**DRY WATER QUALITY SWALE C**  
N.T.S.



**STANDARD TYPE "C" CATCH BASIN**

NO.	REVISION	DATE

BNE ENERGY, INC.  
29 SOUTH MAIN STREET  
TOWN CENTER SUITE 200  
WEST HARTFORD, CT 06107

DETAILS

WIND COLEBROOK SOUTH  
FLAGG HILL ROAD

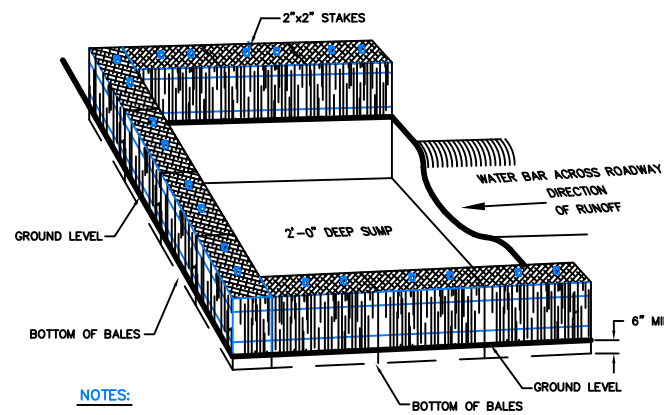
COLEBROOK CONNECTICUT



CORNERSTONE PROFESSIONAL PARK, SUITE D-101  
43 SHERMAN HILL ROAD  
WOODBURY (203) 266-0778 CONNECTICUT

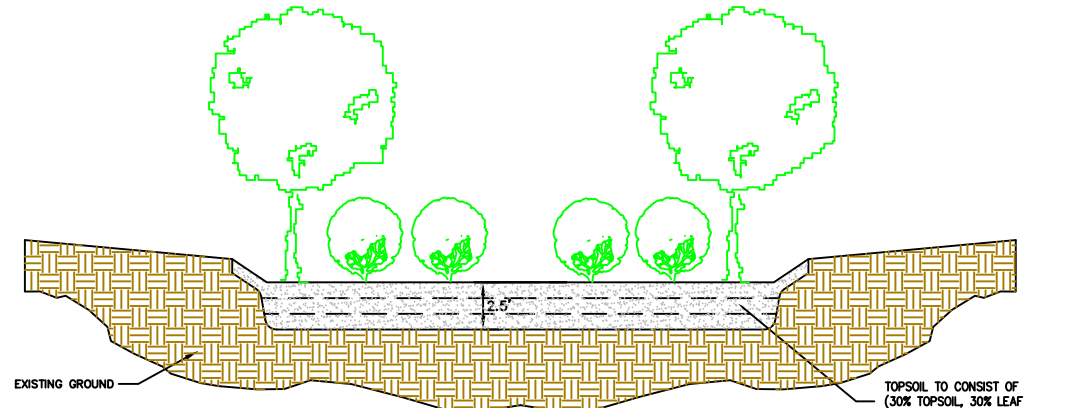
DESIGNER: BB  
SCALE: N.T.S.  
DATE: 26 AUG 11  
PROJECT NO.: 3092  
CADD FILE NAME: 3092  
DRAWING NO.:

C602



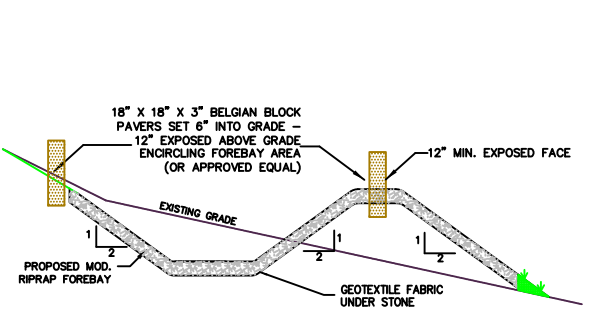
- NOTES:
1. ALL BALES ARE TO BE TIGHTLY BUTTED TOGETHER.
  2. BALES SHALL BE EITHER STRAW OR HAY.
  3. PROVIDE FREQUENT INSPECTION AND MAINTENANCE. REMOVE ACCUMULATED SEDIMENT AND REPLACE CLOGGED BALES TO RESTORE EFFECTIVENESS OF INSTALLATION.

**WATER BAR WITH HAY BALE TRAP**

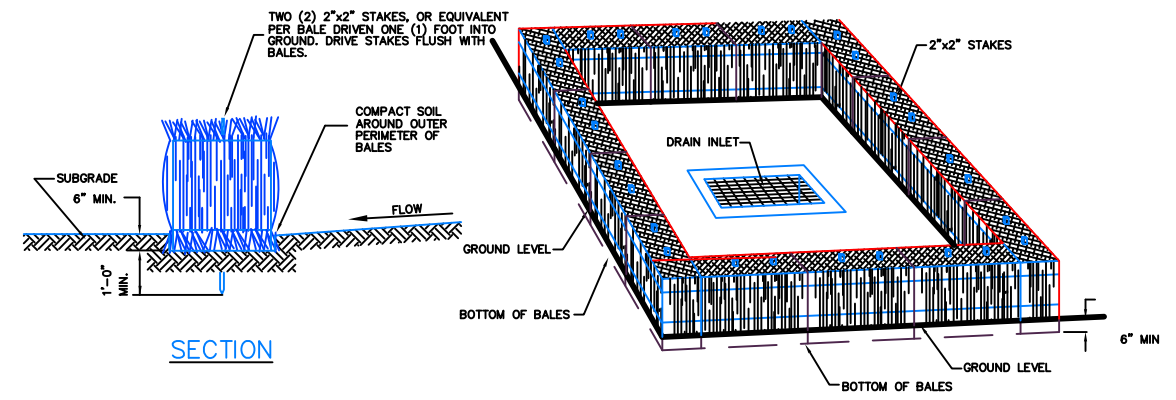


- NOTES:
- EXCAVATE RAIN GARDEN AREAS TO PROPOSED INVERT DEPTHS AND SCARIFY EXISTING SOIL SURFACES, TAKING CARE NOT TO COMPACT THE IN-SITU MATERIALS
  - PLACE TOPSOIL IN 6"-12" LIFTS, DO NOT COMPACT
  - LIFTS MAY BE LIGHTLY WATERED TO ENCOURAGE NATURAL COMPACTION
  - OVERFILL OF TOPSOIL IS REQUIRED TO ACCOMMODATE NATURAL SETTLEMENT TO PROPER GRADE

**BIORETENTION AREA SOIL LAYERING DETAIL**

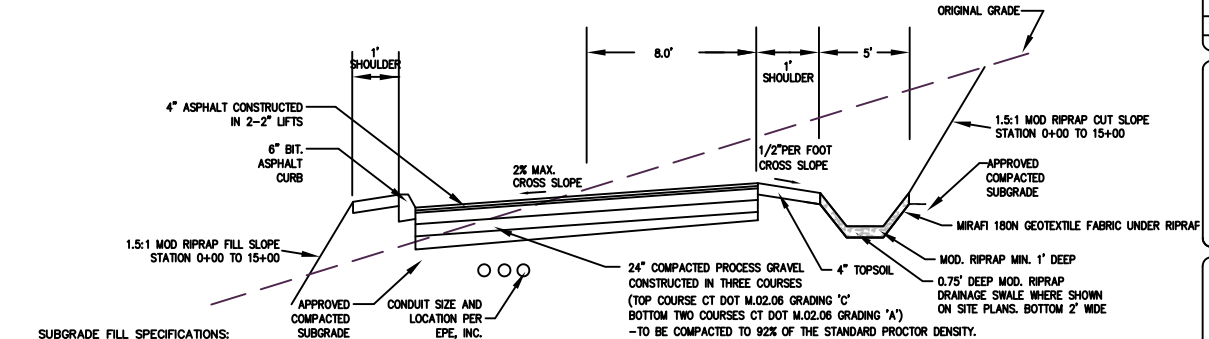


**AMPHIBIAN BARRIER DETAIL**  
USE WITHIN 750' OF VERNAL POOL AREAS



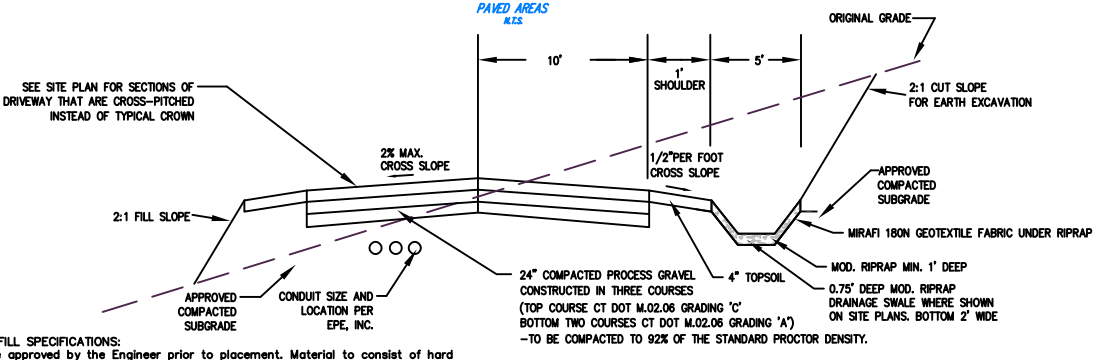
- NOTES:
1. ALL BALES ARE TO BE TIGHTLY BUTTED TOGETHER.
  2. BALES SHALL BE EITHER STRAW OR HAY.
  3. PROVIDE FREQUENT INSPECTION AND MAINTENANCE. REMOVE ACCUMULATED SEDIMENT AND REPLACE CLOGGED BALES TO RESTORE EFFECTIVENESS OF INSTALLATION.

**BALED FILTER**



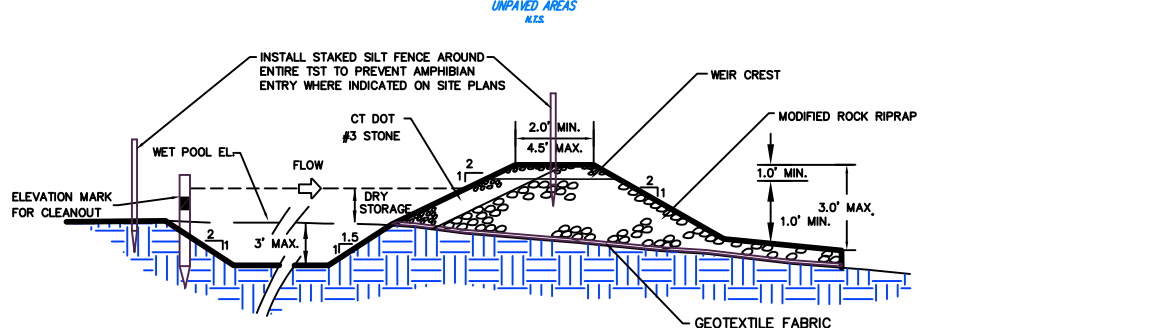
- SUBGRADE FILL SPECIFICATIONS:
1. Fill to be approved by the Engineer prior to placement. Material to consist of hard and durable particles or fragments and shall be free of frozen material, sod, brush, roots, stumps, organic matter and other objectionable materials.
  2. Subbase fill material shall be compacted to 90% of the standard proctor density until the required elevation is obtained.
  3. Subbase and fill specifications to be confirmed and modified as necessary after site analysis by geotechnical engineer. Access drive design must be able to accommodate all proposed construction vehicles including crawler crane.

**ACCESS DRIVE CROSS SECTION**



- SUBGRADE FILL SPECIFICATIONS:
1. Fill to be approved by the Engineer prior to placement. Material to consist of hard and durable particles or fragments and shall be free of frozen material, sod, brush, roots, stumps, organic matter and other objectionable materials.
  2. Subbase fill material shall be compacted to 90% of the standard proctor density until the required elevation is obtained.
  3. Subbase and fill specifications to be confirmed and modified as necessary after site analysis by geotechnical engineer. Access drive design must be able to accommodate all proposed construction vehicles including crawler crane.

**ACCESS DRIVE CROSS SECTION**



**TEMPORARY SEDIMENT TRAP OUTLET**

NO.	REVISION	DATE
1	REVISED PER ENV. CONSULTANT	28 AUG 12

BNE ENERGY, INC.  
29 SOUTH MAIN STREET  
TOWN CENTER SUITE 200  
WEST HARTFORD, CT 06107

DETAILS


WIND COLEBROOK SOUTH  
FLAGG HILL ROAD

COLEBROOK CONNECTICUT

**CIVIL**  
CORNERSTONE PROFESSIONAL PARK, SUITE D-101  
43 SHERMAN HILL ROAD  
WOODBURY (203) 266-0778 CONNECTICUT

DRAWN: BB	APPROVED: CJ
SCALE: N.T.S.	DATE: 26 AUG 11
PROJECT: 3092	PROJ. NO.: 3092
CADD FILE NAME: 3092	DRAWING NO.:

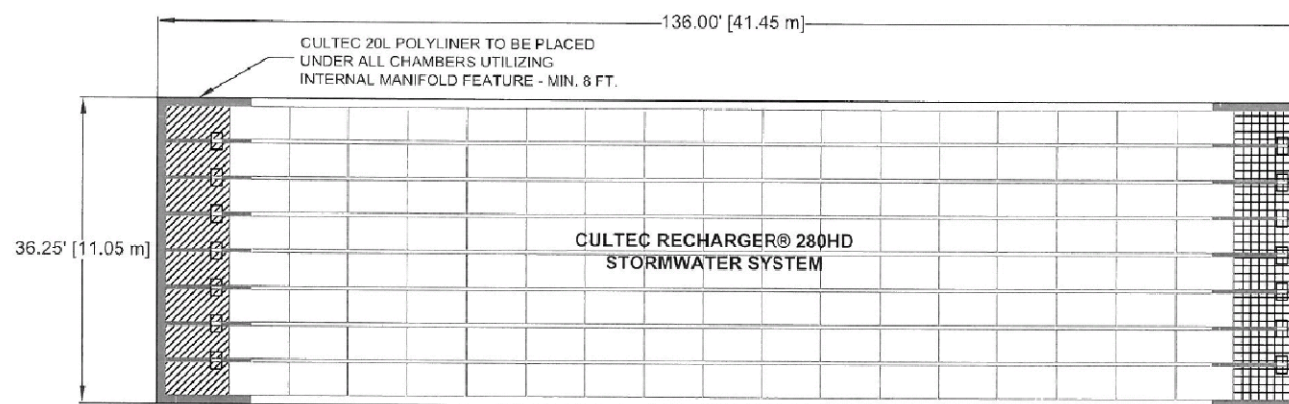
**C603**



MATERIALS LIST		
RECHARGER 180SHD STARTER	11	PIECES
RECHARGER 180SHD INTERMEDIATE	142	PIECES
RECHARGER 180SHD END	11	PIECES
H.V.LV FC-24 FEED CONNECTORS	20	PIECES
CULTEC NO. 410 FILTER FABRIC 7.5' x 30'	4	ROLLS
CULTEC NO. 20L POLYETHYLENE LINER	150	SQUARE FEET
1 1/2 - 2 INCH DIAMETER BROKEN STONE	234	CUBIC YARDS
VOLUME OF EXCAVATION	460	CUBIC YARDS

CULTEC RECHARGER® 180HD LEGEND	
	RECHARGER 180SHD STARTER
	RECHARGER 180SHD INTERMEDIATE
	RECHARGER 180SHD END
	H.V.LV FC-24 FEED CONNECTORS
	CULTEC NO. 20L POLYETHYLENE LINER

**CULTEC STORMWATER MANAGEMENT SYSTEM**  
**STORAGE REQUIRED: 6,000 c.f.**  
**STORAGE PROVIDED: 6,164 c.f.**  
*\*INSTALLED USING TYPICAL STONE REQUIREMENTS OF 6 INCHES ABOVE AND BELOW CHAMBERS AND A 1 FT. BORDER SURROUNDING*



MATERIALS LIST		
RECHARGER 280SHD STARTER	8	PIECES
RECHARGER 280SHD INTERMEDIATE	126	PIECES
RECHARGER 280SHD END	8	PIECES
H.V.LV FC-24 FEED CONNECTORS	14	PIECES
CULTEC NO. 410 FILTER FABRIC 7.5' x 30'	5	ROLLS
CULTEC NO. 20L POLYETHYLENE LINER	145	SQUARE FEET
1 1/2 - 2 INCH DIAMETER BROKEN STONE	214	CUBIC YARDS
VOLUME OF EXCAVATION	108	CUBIC YARDS

CULTEC RECHARGER® 280HD LEGEND	
	RECHARGER 280SHD STARTER
	RECHARGER 280SHD INTERMEDIATE
	RECHARGER 280SHD END
	H.V.LV FC-24 FEED CONNECTORS
	CULTEC NO. 20L POLYETHYLENE LINER

**CULTEC STORMWATER MANAGEMENT SYSTEM**  
**STORAGE REQUIRED: 10,000 c.f.**  
**STORAGE PROVIDED: 10,240 c.f.**  
*\*INSTALLED USING TYPICAL STONE REQUIREMENTS OF 6 INCHES ABOVE AND BELOW CHAMBERS AND A 1 FT. BORDER SURROUNDING*

NO.	REVISION	DATE

**BNE ENERGY, INC.**  
**29 SOUTH MAIN STREET**  
**TOWN CENTER SUITE 200**  
**WEST HARTFORD, CT 06107**

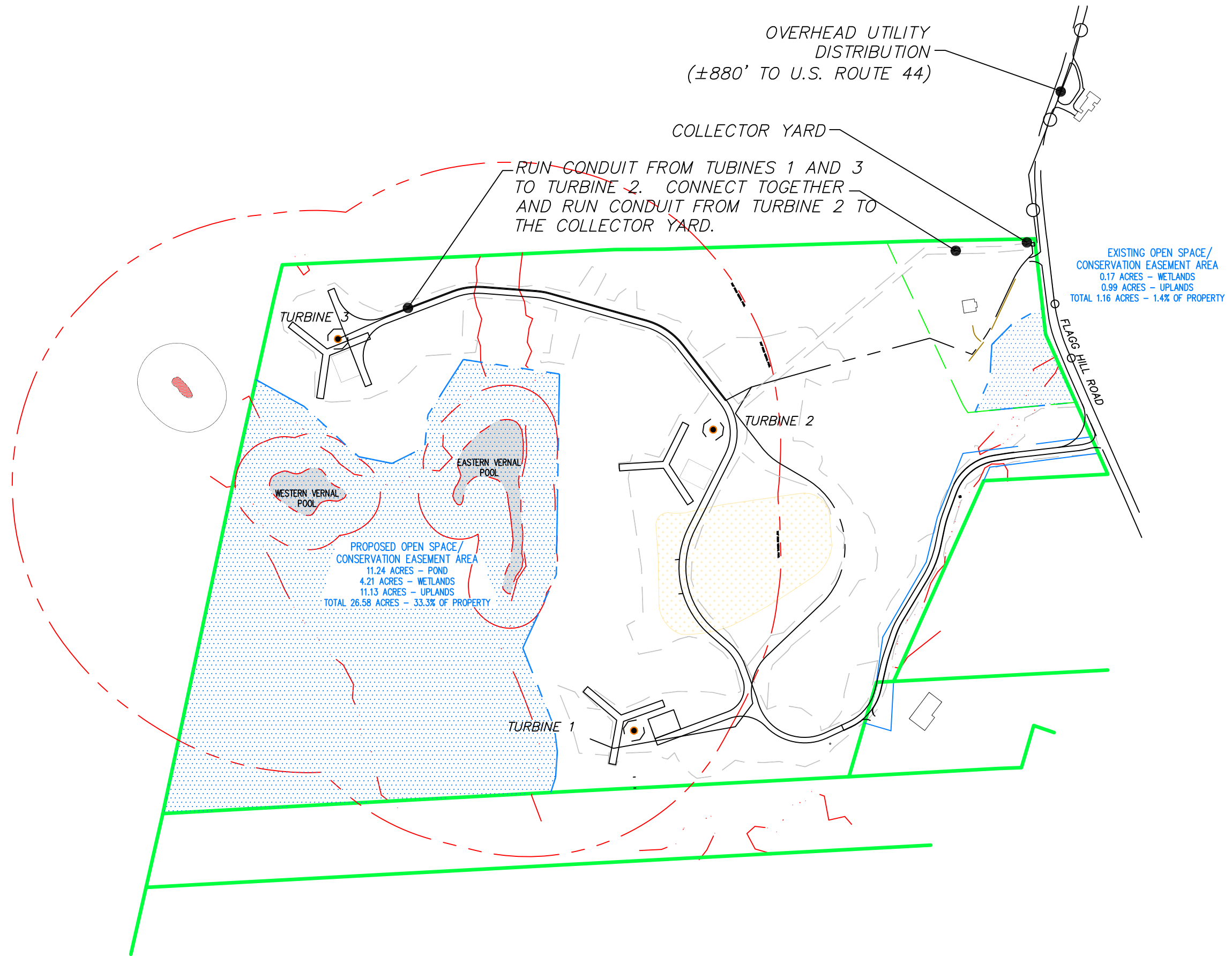
**DETAILS**  
**CULTEC DETENTION BEDS**

**WIND COLEBROOK SOUTH**  
 FLAGG HILL ROAD  
 COLEBROOK CONNECTICUT

**CIVIL 1**  
 CORNERSTONE PROFESSIONAL PARK, SUITE D-101  
 43 SHERMAN HILL ROAD  
 WOODBURY CONNECTICUT (203) 266-0778

DATE: 26 AUG 11  
 PROJ. NO.: 3092  
 CADD FILE NAME: 3092  
 DRAWING NO.: **C604**

DRAWN BY: BB  
 SCALE: N.T.S.  
 APPROVED BY: CJ



NO.	REVISION	DATE

**BNE ENERGY, INC.**  
 29 SOUTH MAIN STREET  
 TOWN CENTER SUITE 200  
 WEST HARTFORD, CT 06107

**ELECTRICAL SITE PLAN**

**WIND COLEBROOK SOUTH**  
 FLAGG HILL ROAD



CORNERSTONE PROFESSIONAL PARK, SUITE D-101  
 43 SHERMAN HILL ROAD  
 WOODBURY CONNECTICUT (203) 266-0778

DESIGNER:	BB	APPROVER:	CJ
SCALE:	1" = 300'	DATE:	26 AUG 11
PROJECT NO.:	3092	CADD FILE NAME:	3092
DRAWING NO.:			

**E101**