



December 21, 2023

Attorney Melanie Bachman  
Acting Executive Director  
Connecticut Siting Council  
Ten Franklin Square  
New Britain, CT 06501

Notice of Construction Complete  
EM-T-MOBILE-161-220906  
T-Mobile Site ID: CT11119A  
128 Mather St, Wilton CT

Dear Attorney Bachman:

The Connecticut Siting Council ("Council") acknowledged the above referenced T- Mobile Northeast LLC ("T-Mobile") Exempt Modification on October 11, 2022. T-Mobile hereby notifies the Council that construction of the acknowledged installation was complete as of June 16, 2023, please find attached photos of the completed modifications to this facility.

Please contact me with any questions.


Sincerely,

*Victoria Masse*

Victoria Masse  
860-306-2326  
Zoning and Permitting  
Northeast Site Solutions

420 Main Street, Unit 1 Box 2, Sturbridge, MA 01566

Session Name: CT1119A\_806353\_619924\_NORTH EAST\_CONNECTI...  
Capture Time: Monday, May 22, 2023 11:45 AM  
Upload Time: Monday, May 22, 2023 11:45 AM (UTC -4:00)  
Lat: 41.2383806  
Long: -73.4240417






Session Name: CT1119A\_806353\_619924\_NORTH EAST\_CONNECTICU  
Capture Time: Wednesday, May 10, 2023 1:26 PM  
Upload Time: Wednesday, May 10, 2023 1:26 PM (UTC -4:00)  
Lat: 41.2385111  
Long: -73.4240889





Session Name: CT1119A\_806353\_619924\_NORTH EAST\_CONNECTICU...  
Capture Time: Wednesday, May 10, 2023 1:28 PM  
Upload Time: Wednesday, May 10, 2023 1:28 PM (UTC -4:00)  
Lat: 41.2385111  
Long: -73.4240889





Session Name: CT1119A\_806353\_619924\_NORTH EAST\_CONNECTI...  
Capture Time: Monday, May 22, 2023 10:21 AM  
Upload Time: Monday, May 22, 2023 10:21 AM (UTC -4:00)  
Lat: 41.2383806  
Long: -73.4240417





Session Name CT1119A\_806353\_619924\_NORTH\_EAST\_CONNECTI...  
Capture Time: Monday, May 22, 2023 10:54:35  
Upload Time: Monday, May 22, 2023 11:05 AM (UTC+4:00)  
Lat: 41.2384806  
Long: -73.4241111

DIRECTION  
248 deg (7)

41.23848°N  
073.42411°W

ACCURACY 5 m  
DATUM WGS84




Taken With  
**Context Camera**

2023-05-22  
10:54:35-04:00



Session Name: CT11119A\_806353\_619924\_NORTH\_EAST\_CONNECTI...  
Capture Time: Thursday, May 18, 2023 15:30:57 (UTC-4:00) DIRECTION 52 deg (T)  
Upload Time: Friday, June 23, 2023 10:52 AM (UTC-4:00) ACCURACY 5 m  
Lat: 41.238581 073.42415 W DATUM WGS84  
Long: -73.42415



2023-05-18  
15:30:57-04:00



Session Name: CT11119A\_806353\_619924\_NORTH\_EAST\_CONNECTI...  
Capture Time: Thursday, May 18, 2023 11:23:50 AM  
Upload Time: Friday, June 23, 2023 10:52 AM (UTC-4:00)  
Lat: 41.2385078  
Long: -78.4241694

DIRECTION  
32 deg (N)

41.23850°N  
073.42417°W


ACCURACY 5 m  
DATUM WGS84



2023-05-18  
15:31:43-04:00




Session Name: CT1119A\_806353\_619924\_NORTH EAST\_CONNECTICU...  
Capture Time: Wednesday, May 10, 2023 1:28 PM  
Upload Time: Wednesday, May 10, 2023 1:29 PM (UTC -4:00)  
Lat: 41.2385111  
Long: -73.4240889





Session Name: CT1119A\_806353\_619924\_NORTH EAST\_CONNECT...  
Capture Time: Monday, May 22, 2023 9:50 AM  
Upload Time: Monday, May 22, 2023 9:50 AM (UTC -4:00)  
Lat: 41.238575  
Long: -73.4240889





Session Name: CT1119A\_806250\_819024\_NORTH EAST CONNECTICU...  
Capture Time: Wednesday, May 10, 2023 1:23 PM  
Upload Time: Wednesday, May 10, 2023 1:23 PM (UTC -4:00)  
Lat: 41.2383111  
Long: -73.4240889





Session Name: CT115A\_806253\_019924\_NORTH\_EAST\_CONNECTICU...  
Capture Time: Wednesday, May 10, 2023 1:22 PM  
Upload Time: Wednesday, May 10, 2023 1:22 PM (UTC -4:00)  
Lat: 41.2385111  
Long: -73.4340839

