



May 9, 2023

Attorney Melanie Bachman  
Acting Executive Director  
Connecticut Siting Council  
Ten Franklin Square  
New Britain, CT 06501

**EM-T-MOBILE-146-200826**

T-Mobile Site ID CT11140J

60 Industrial Park Road, Vernon, CT

Notice of Compliance with Conditions and Construction Completion

Dear Attorney Bachman:

The T-Mobile site referenced above was approved by The Connecticut Siting Council (Council) on September 14, 2020 as an Exempt Modification. T-Mobile is now requesting the close out of the approval and hereby acknowledges the following conditions were met:

1. Prior to T-Mobile's antenna installation, the antenna mount modifications shall be installed in accordance with the Mount Analysis prepared by Tectonic Engineering, dated July 30, 2020 and stamped and signed by Edward Iamicelli;
2. Within 45 days following completion of equipment installation, T-Mobile shall provide documentation certified by a Professional Engineer that its installation complied with the recommendations of the Mount Analysis;
3. Any deviation from the proposed modification as specified in this notice and supporting materials with the Council shall render this acknowledgement invalid;
4. Any material changes to this modification as proposed shall require the filing of a new notice with the Council;

420 Main Street, Unit 1 Box 2, Sturbridge, MA 01566

5. Within 45 days after completion of construction, the Council shall be notified in writing that construction has been completed;
6. Any nonfunctioning antenna and associated antenna mounting equipment on this facility owned and operated by T-Mobile shall be removed within 60 days of the date the antenna ceased to function;
7. The validity of this action shall expire one year from the date of this letter; and
8. The applicant may file a request for an extension of time beyond the one year deadline provided that such request is submitted to the Council not less than 60 days prior to the expiration.

The attached PE Closeout Letter dated February 7, 2021 provides evidence of compliance with the conditions outlined by the Council. In addition, T-Mobile hereby notifies the Council that construction of the acknowledged modifications was completed as of November 19, 2020. Please find attached photos of the completed modifications to this facility.

Sincerely,

Victoria Masse

Victoria Masse  
Zoning and Permitting  
Northeast Site Solutions

State of Connecticut, Connecticut Siting Council  
Ten Franklin Square, New Britain, CT 06051  
ATTN: Melanie Bachman, Executive Director

February 7, 2021

**RE: TECTONIC W.O. 9927.CT11140J**  
**PERMIT #: EM-T-MOBILE-146-200826**  
**T-MOBILE SITE ID: CT111440J**  
**60 INDUSTRIAL PARL ROAD, VERNON, CT**  
**RE: REQUEST FOR CERTIFICATE OF COMPLIANCE**

Dear Ms. Bachman,

Tectonic Engineering and Surveying Consultants, P.C. (Tectonic) has completed a review of the work completed with regards to the above permit related to the wireless telecommunications upgrade for T-Mobile. The documents that were used for this review were as follows:

- As-Built RFDS dated 07/06/20 marked up on 12/16/20.
- Photos provided by the GC.
- As-Built Construction drawing mark ups prepared by Tectonic and Northeast Towers dated 11/30/20.

Based on the review, the work was found to be in compliance with the above referenced documents and Tectonic respectfully requests that the Certificate of Compliance be issued for this current installation.


Should you have any questions, please do not hesitate to contact me at 845-567-6656, Ext. 2811.

Sincerely,

Tectonic Engineering and Surveying Consultants, P.C.



Edward Iamiceli, P.E.  
Managing Director - Structural



**Project Contact Info**

1279 Route 300 | Newburgh, NY 12550  
845.567.6656 Tel | 845.567.8703 Fax

tectonicengineering.com  
Equal Opportunity Employer

Capture Time: Monday, November 23, 2020 3:03 PM  
Upload Time: Monday, November 23, 2020 3:03 PM (UTC -5:00)  
Lat: 41.8355053  
Long: -72.4541822





Capture Time: Tuesday, November 10, 2020 12:08 PM  
Upload Time: Tuesday, November 10, 2020 12:08 PM (UTC -5:00)  
Lat: 41.8355708  
Long: -72.4543325



Capture Time: Monday, November 23, 2020 3:58 PM  
Upload Time: Monday, November 23, 2020 3:58 PM (UTC -5:00)  
Lat: 41.8354414  
Long: -72.4540584






Capture Time: Not Available

Upload Time: Wednesday, November 11, 2020 4:11 PM (UTC -6:00)

Lat: 33.1178558

Long: -96.6415975



Capture Time: Tuesday, November 24, 2020 1:38 PM  
Upload Time: Tuesday, November 24, 2020 1:32 PM (UTC -5:00)  
Lat: 41.8355358  
Long: -72.4539611





Capture Time: Tuesday, November 24, 2020 11:55 AM  
Upload Time: Tuesday, November 24, 2020 11:49 AM (UTC -5:00)  
Lat: 41.8354236  
Long: -72.4539964





Capture Time: Monday, November 23, 2020 3:56 PM  
Upload Time: Monday, November 23, 2020 3:56 PM (UTC -5:00)  
Lat: 41.8354414  
Long: -72.4540594






Capture Time: Tuesday, November 24, 2020 9:49 AM  
Upload Time: Tuesday, November 24, 2020 9:43 AM (UTC -5:00)  
Lat: 41.8354678  
Long: -72.4540342






Capture Time: Monday, November 23, 2020 3:02 PM  
Upload Time: Monday, November 23, 2020 3:02 PM (UTC -5:00)  
Lat: 41.8355053  
Long: -72.4541222






Capture Time: Friday, November 20, 2020 1:15 PM  
Upload Time: Friday, November 20, 2020 1:15 PM (UTC -5:00)  
Lat: 41.8353111  
Long: -72.4530861





Capture Time: Tuesday, November 24, 2020 10:08 AM  
Upload Time: Tuesday, November 24, 2020 10:02 AM (UTC -5:00)  
Lat: 41.8354531  
Long: -72.4540247





Capture Time: Friday, November 20, 2020 1:15 PM  
Upload Time: Friday, November 20, 2020 1:15 PM (UTC -5:00)  
Lat: 41.8353111  
Long: -72.4530861

