



Friday, July 12, 2019

Melanie Bachman
Connecticut Siting Council
Executive Director
10 Franklin Square
New Britain, CT 06051

RE: Notice of Exempt Modification — 50 Maple Street, Branford, CT 06405 — SITE ID: CT52XC127

SAC Wireless, on behalf of Sprint, is requesting the necessary approvals from Connecticut Siting Council (CSC) for our scope of work for an existing Sprint facility located at – **50 Maple Street, Branford, CT**

06405. Scope of work is as follows:

- Sprint is proposing to install fiber at the telecommunication facility located at the above address.
- *No tower work will be performed; only ground work*. Therefore, no structural analysis or RF analysis required
- Site is located at the coordinates (Lat/Long): 41.27431944, -72.81364167
- The underlying property owner of the site is Marine Systems Inc.
- Attached is the current property record held by the Town of Stratford.

RF Engineers have determined this minor modification is required to help increase the network for the residents and the workforce within the local jurisdiction by offering faster data transfer speeds, fewer dropped calls and higher capacity.

Please accept this letter as notification to the Council, pursuant to R.C.S.A Section 16-50j-73, for construction which constitutes an exempt modification pursuant to R.C.S.A Section 16-50j-72 (b)(2). In compliance with R.C.S.A Section 16-50j-73, a copy will be sent to the CC'd parties below.

When processed please e-mail/mail me any receipts for application fees. If any questions or concerns arise, please contact me at 312-858-3641. We greatly appreciate your help with this proposed Sprint facility upgrade.

Copy to:

Honorable
James B. Cosgrove
First Selectman
1019 Main Street
Branford, CT 06405

Harry Smith
Branford Zoning
Enforcement
Officer
1019 Main Street
Branford CT 06405

Anthony Cinicola
Branford Building
Official
1019 Main Street
Branford, CT 06405

Marine Systems
Incorporated
Underlying LL
PO BOX 447
Branford, CT 06405

Best Regards,

Luz Guzman

Luzmaria Guzman | Zoning and Permitting Specialist | O: (312)858-3641

SAC Wireless, 540 W. Madison, 9th Floor, Chicago, IL 60661

luzmaria.guzman@sacw.com | www.sacw.com



Property Information

Owner	MARINE SYSTEMS INCORPORATED
Address	50 MAPLE ST
Mailing Address	PO BOX 447 BRANFORD , CT 06405
Land Use	- BOATYARD MDL96
Land Class	C

Census Tract	
Neighborhood	350
Zoning	IG-1
Acreage	4.59
Utilities	All Public,Public Sewer
Lot Setting/ Desc	/ Level

Photo



PARCEL VALUATIONS (Assessed value = 70% of Appraised Value)

	Appraised	Assessed
Buildings	167300	117100
Outbuildings	234000	163800
Improvements	401900	281300
Extras	600	400
Land	937400	656200
Total	1339300	937500
Previous		

Construction Details

Year Built	1900
Stories	1
Building Style	Warehouse
Building Use	Ind/Comm
Building Condition	03
Total Rooms	
Bedrooms	
Full Bathrooms	
Half Bathrooms	
Bath Style	
Kitchen Style	
Roof Style	Flat
Roof Cover	T&G/Rubber

EXTERIOR WALLS:

Primary	MASONRY
Secondary	Brick

INTERIOR WALLS:

Primary	Minim/Masonry
Secondary	

FLOORS:

Primary	Concr-Finished
Secondary	

HEATING/AC:

Heating Type	None
Heating Fuel	None/Coal/Wd
AC Type	None

BUILDING AREA:

Effective Building Area	
Gross Building Area	165530
Total Living Area	82765

SALES HISTORY:

Sale Date	9/7/1993
Sale Price	
Book/ Page	0555/1008

U.S. Postal Service
CERTIFIED MAIL® RECEIPT
Domestic Mail Only

For delivery information, visit our website at www.usps.com®.

OFFICIAL USE

Certified Mail Fee \$ _____

Extra Services & Fees (check box, add fee as appropriate)

Return Receipt (hardcopy) \$ _____

Return Receipt (electronic) \$ _____

Certified Mail Restricted Delivery \$ _____

Adult Signature Required \$ _____

Adult Signature Restricted Delivery \$ _____

Postage \$ _____

Total Postage and Fees \$ _____

Postmark
Here

Sent To James B Cosgrove
 Street and Apt. No., or PO Box No. 1019 Main Street
 City, State, ZIP+4® Brantford, CT 06405

PS Form 3800, April 2015 PSN 7530-02-000-9047 See Reverse for Instructions

U.S. Postal Service™
CERTIFIED MAIL® RECEIPT
Domestic Mail Only

For delivery information, visit our website at www.usps.com®.

OFFICIAL USE

Certified Mail Fee \$ _____

Extra Services & Fees (check box, add fee as appropriate)

Return Receipt (hardcopy) \$ _____

Return Receipt (electronic) \$ _____

Certified Mail Restricted Delivery \$ _____

Adult Signature Required \$ _____

Adult Signature Restricted Delivery \$ _____

Postage \$ _____

Total Postage and Fees \$ _____

Postmark
Here

Sent To Marine Systems Inc
 Street and Apt. No., or PO Box No. PO Box 447
 City, State, ZIP+4® Brantford, CT 06405

PS Form 3800, April 2015 PSN 7530-02-000-9047 See Reverse for Instructions

94E2 6692 2000 060E 8T02

6EE2 6692 2000 060E 8T02

U.S. Postal Service
CERTIFIED MAIL® RECEIPT
Domestic Mail Only

For delivery information, visit our website at www.usps.com®.

OFFICIAL USE

Certified Mail Fee \$ _____

Extra Services & Fees (check box, add fee as appropriate)

Return Receipt (hardcopy) \$ _____

Return Receipt (electronic) \$ _____

Certified Mail Restricted Delivery \$ _____

Adult Signature Required \$ _____

Adult Signature Restricted Delivery \$ _____

Postage \$ _____

Total Postage and Fees \$ _____

Postmark
Here

Sent To Harry Smith
 Street and Apt. No., or PO Box No. 1019 Main Street
 City, State, ZIP+4® Brantford, CT 06405

PS Form 3800, April 2015 PSN 7530-02-000-9047 See Reverse for Instructions

U.S. Postal Service™
CERTIFIED MAIL® RECEIPT
Domestic Mail Only

For delivery information, visit our website at www.usps.com®.

OFFICIAL USE

Certified Mail Fee \$ _____

Extra Services & Fees (check box, add fee as appropriate)

Return Receipt (hardcopy) \$ _____

Return Receipt (electronic) \$ _____

Certified Mail Restricted Delivery \$ _____

Adult Signature Required \$ _____

Adult Signature Restricted Delivery \$ _____

Postage \$ _____

Total Postage and Fees \$ _____

Postmark
Here

Sent To Anthony Cinicola
 Street and Apt. No., or PO Box No. 1019 Main Street
 City, State, ZIP+4® Brantford, CT 06405

PS Form 3800, April 2015 PSN 7530-02-000-9047 See Reverse for Instructions

5TE2 6692 2000 060E 8T02

22E2 6692 2000 060E 8T02



SITE NAME: BRANDFORD LANDING
SITE NUMBER: CT52XC127
AUGMENT ID: CT-NHN0114F18.1
ADDRESS: 50 MAPLE STREET
BRANDFORD, CT 06405
JURISDICTION: TOWN OF BRANDFORD
SITE TYPE: ROOFTOP
PROGRAM TYPE: MW-TO-LIT FIBER

CARRIER:



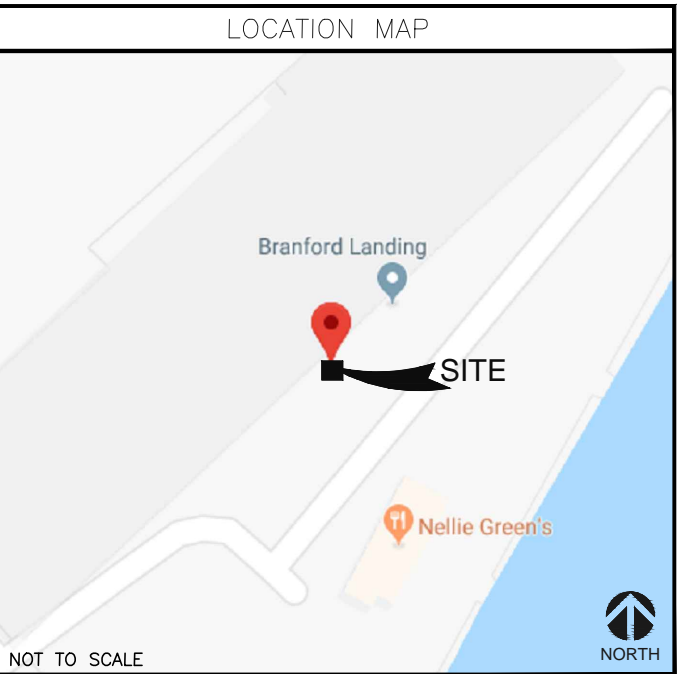
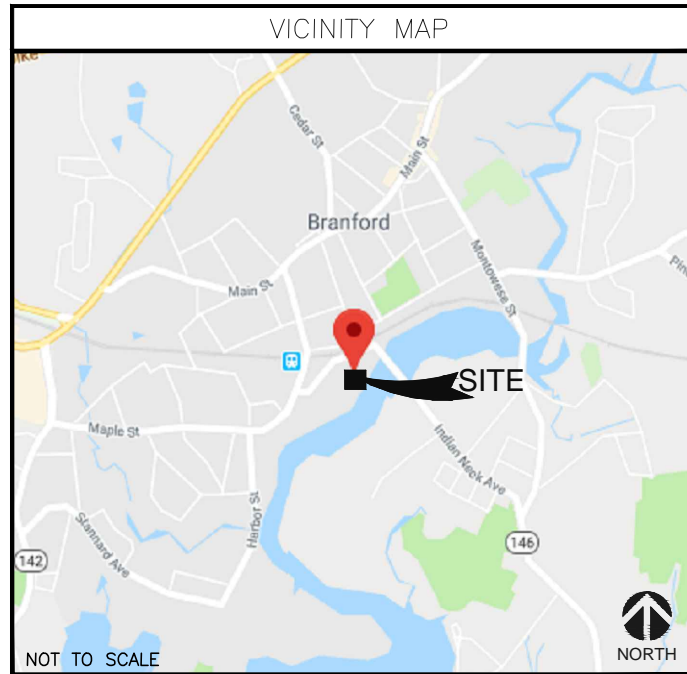
PLAN PREPARED FOR:



PLAN PREPARED BY:



PROJECT INFORMATION	
COUNTY:	NEW HAVEN
JURISDICTION:	TOWN OF BRANDFORD
SITE NAME:	BRANDFORD LANDING
SITE NUMBER:	CT52XC127
AUGMENT ID:	CT-NHN0114F18.1
SITE ADDRESS:	50 MAPLE STREET BRANDFORD, CT 06405
LATITUDE:	41° 16' 27.6" N (NAD '83)
LONGITUDE:	72° 48' 49.1" W (NAD '83)
GROUND ELEVATION:	66' AMSL (NAVD '88)
PARCEL ID#:	D08-000-012-0000
PROPERTY OWNER:	MARINE SYSTEMS INCORPORATED
ZONING:	IG-1
CARRIER/APPLICANT:	SAC WIRELESS ON BEHALF OF SPRINT
ELECTRIC PROVIDER:	NORTHEAST UTILITIES PHONE: (800) 286-2000
FIBER PROVIDER:	COMCAST
SPRINT PROJECT MANAGER:	PATRIK LENOIR PHONE: (913) 315-4265 EMAIL: PATRICK.LENOIR@SPRINT.COM
A&E FIRM:	LETS AMERICA, INC. 112 S. KYRENE ROAD, SUITE 1 CHANDLER, AZ 85226 PHONE: (480) 961-9151 EMAIL: INFO@LETSINC.COM



INDEX OF DRAWINGS		
SHEET	DESCRIPTION	REVISION
T-1	TITLE SHEET	0
A-1	CLEARWIRE MW-TO-LIT FIBER SITE PLANS	0
A-2	CLEARWIRE MW-TO-LIT FIBER EQUIPMENT DETAILS	0
A-3	SITE PHOTOS	0

REVISIONS

REV.	DATE	DESCRIPTION	INITIALS
A	02/06/19	90% CD'S	SSP
B	03/21/19	95% CD'S	SSP
0	06/17/19	CONSTRUCTION SET	CMZ

NOT FOR CONSTRUCTION UNLESS LABELED AS CONSTRUCTION SET



"I HEREBY CERTIFY THAT THESE PLANS WERE PREPARED BY ME OR UNDER MY DIRECT SUPERVISION AND THAT I AM A DULY REGISTERED ENGINEER UNDER THE LAWS OF THE STATE OF CONNECTICUT"

PROJECT CONSULTANTS	
PROJECT MANAGEMENT:	SAC WIRELESS ENGINE ROOM 540 W. MADISON ST., 9TH FLOOR CHICAGO, IL 60661 PHONE: (312) 895-4977 WWW.SACW.COM
PROFESSIONAL ENGINEER:	LETS AMERICA, INC. 112 S. KYRENE ROAD, SUITE 1 CHANDLER, AZ 85226 PHONE: (480) 961-9151 EMAIL: INFO@LETSINC.COM
SPRINT RF ENGINEER:	DEVESH RANGNEKAR
SITE ACQUISITION & ZONING:	SAC WIRELESS ENGINE ROOM 540 W. MADISON ST., 9TH FLOOR CHICAGO, IL 60661 PHONE: (312) 895-4977 WWW.SACW.COM
CONSTRUCTION MANAGER:	MARK WEAVER PHONE: (949) 748-3482 EMAIL: MARK.2.WEAVER@SPRINT.COM
SPRINT CONTACT:	PATRIK LENOIR PHONE: (913) 315-4265 EMAIL: PATRICK.LENOIR@SPRINT.COM

PROJECT DESCRIPTION
<p>HEAVY SCOPE: SPRINT:</p> <ul style="list-style-type: none"> INSTALL NEW H-FRAME INSTALL NEW GROUND BUSS BAR (TINNED); WITH TWO-HOLE LUGS; CONNECTED TO GROUND RING/ROD WITH #2 TINNED SOLID INSTALL POWER AND GROUNDING TO THE NEW POWER J-BOX AND GROUNDING FROM THE GROUND BUSS BAR TO THE NEW NID (COILED FOR LATER TERMINATION). (1) 1/2" CONDUIT (NON-METALLIC SEAL TIGHT) FROM THE NEW POWER J-BOX TO THE GROUND BAR ON NEW H-FRAME; UTILIZING #6 AWG INSTALL ±15' OF NEW (1) 2" CONDUIT FROM NEW FIBER J-BOX TO EXISTING CLEARWIRE CABINET INSTALL ±15' OF FIBER AND POWER THROUGH NEW (1) 2" CONDUIT FROM THE NEW (2) J-BOXES ON NEW H-FRAME TO THE EXISTING CLEARWIRE CABINET INSTALL (3) 1-1/4" CONDUIT (NON-METALLIC SEAL TIGHT) FROM THE NEW NID TO THE NEW (2) J-BOXES ON THE H-FRAME; (2) OF THE 1-1/4" CONDUITS WILL COME FROM NEW FIBER J-BOX TO NEW NID AND (1) 1-1/4" CONDUIT WILL COME FROM THE NEW POWER J-BOX TO THE NEW NID INSTALL (1) 1/2" CONDUIT (NON-METALLIC SEAL TIGHT) WILL GO FROM THE NEW NID TO THE GROUND BUSS BAR, CONTINUING TO THE SITE GROUND RING/ROD INSTALL (2) NEW J-BOXES, 12"x12"x8", (1 FOR FIBER, 1 FOR POWER) AND 2" INTERCONNECT CONDUIT BETWEEN THE NEW (2) J-BOXES BELOW NEW NID ON THE NEW H-FRAME INSTALL ±650' OF NEW 3" CONDUIT WITH (2) 1" INNER-DUCTS FROM THE NEW FIBER J-BOX ON NEW H-FRAME TO THE PROPOSED MMP LOCATION <p>FIBER VENDOR:</p> <ul style="list-style-type: none"> INSTALL ±650' OF NEW FIBER THROUGH NEW 3" CONDUIT WITH (2) 1" INNER-DUCTS FROM THE NEW FIBER J-BOX ON NEW H-FRAME TO THE PROPOSED MMP LOCATION INSTALL FIBER AND POWER FROM RESPECTIVE NEW J-BOXES AND GROUNDING TO THE NEW NID INSTALL NEW NID ON NEW H-FRAME PROPOSED MMP IS LOCATED AT (41.273764, -72.81393')

SPECIAL NOTES
<ol style="list-style-type: none"> ALL WORK SHALL BE INSTALLED IN CONFORMANCE WITH CURRENT SPRINT CONSTRUCTION INSTALLATION GUIDE. EXISTING CONDITIONS WILL BE CHANGED & VERIFIED IN FIELD. IF SIGNIFICANT DEVIATIONS OR DETERIORATION ARE ENCOUNTERED AT THE TIME OF CONSTRUCTION, A REPAIR PERMIT WILL BE OBTAINED & CONTRACTOR SHALL NOTIFY ENGINEER IMMEDIATELY. CONTRACTOR SHALL VERIFY ALL PLANS & EXISTING DIMENSIONS & CONDITIONS ON THE JOB SITE & SHALL IMMEDIATELY NOTIFY THE ENGINEER IN WRITING OF ANY DISCREPANCIES BEFORE PROCEEDING WITH THE WORK OR BE RESPONSIBLE FOR SAME. THESE DRAWINGS ARE FULL SIZE ON 11"x17" SHEET SIZE. STATEMENT THAT COMPLIANCE WITH THE ENERGY CODE IS NOT REQUIRED. SCOPE OF WORK DOES NOT INVOLVE MODIFICATIONS TO EXTERIOR ENVELOPE OF BUILDING, HVAC SYSTEMS OR ELECTRICAL LIGHTING.

DIRECTIONS
<p>DIRECTIONS FROM: BRADLEY INTERNATIONAL AIRPORT SCHOEPHOESTER RD, WINDSOR LOCKS, CT 06096</p> <ol style="list-style-type: none"> TAKE BRADLEY INTERNATIONAL AIRPORT TO BRADLEY INTERNATIONAL AIRPORT CON TAKE I-91 S TO US-1 S IN BRANDFORD, TAKE EXIT 53 FROM I-95 N TAKE CT-142 W AND MAPLE ST TO YOUR DESTINATION <p>ARRIVE AT: 50 MAPLE STREET, BRANDFORD, CT 06405</p>

TO OBTAIN LOCATION OF PARTICIPANTS UNDERGROUND FACILITIES BEFORE YOU DIG IN CONNECTICUT, CONTACT CALL BEFORE YOU DIG
TOLL FREE: 1-800-922-4455 OR www.cbyd.com

CONNECTICUT STATUTE REQUIRES MIN OF 2 WORKING DAYS NOTICE BEFORE YOU EXCAVATE

CODE COMPLIANCE

ALL WORK SHALL BE PERFORMED AND MATERIALS INSTALLED IN ACCORDANCE WITH THE CURRENT EDITIONS OF THE FOLLOWING CODES AS ADOPTED BY THE LOCAL GOVERNING AUTHORITIES. NOTHING IN THESE PLANS IS TO BE CONSTRUED TO PERMIT WORK NOT CONFORMING TO THESE CODES.

- 2018 CONNECTICUT STATE BUILDING CODE
- 2015 INTERNATIONAL BUILDING CODE
- 2017 NFPA 70

ACCESSIBILITY REQUIREMENTS:

FACILITY IS UNMANNED AND NOT FOR HUMAN HABITATION. HANDICAPPED ACCESS REQUIREMENTS ARE NOT REQUIRED IN ACCORDANCE WITH THE 2012 INTERNATIONAL BUILDING CODE.

APPROVALS		
DISCIPLINE:	SIGNATURE:	DATE:
LANDLORD:		

DO NOT SCALE DRAWINGS

CONTRACTOR SHALL VERIFY ALL PLANS & EXISTING DIMENSIONS & CONDITIONS ON THE JOB SITE & SHALL IMMEDIATELY NOTIFY THE ARCHITECT OR ENGINEER IN WRITING OF ANY DISCREPANCIES BEFORE PROCEEDING WITH THE WORK OR BE RESPONSIBLE FOR SAME.

CT52XC127
 CT-NHN0114F18.1
 BRANDFORD LANDING
 50 MAPLE STREET
 BRANDFORD, CT 06405

SHEET TITLE:
TITLE SHEET

SHEET NUMBER:
T-1

STANDARD LINES

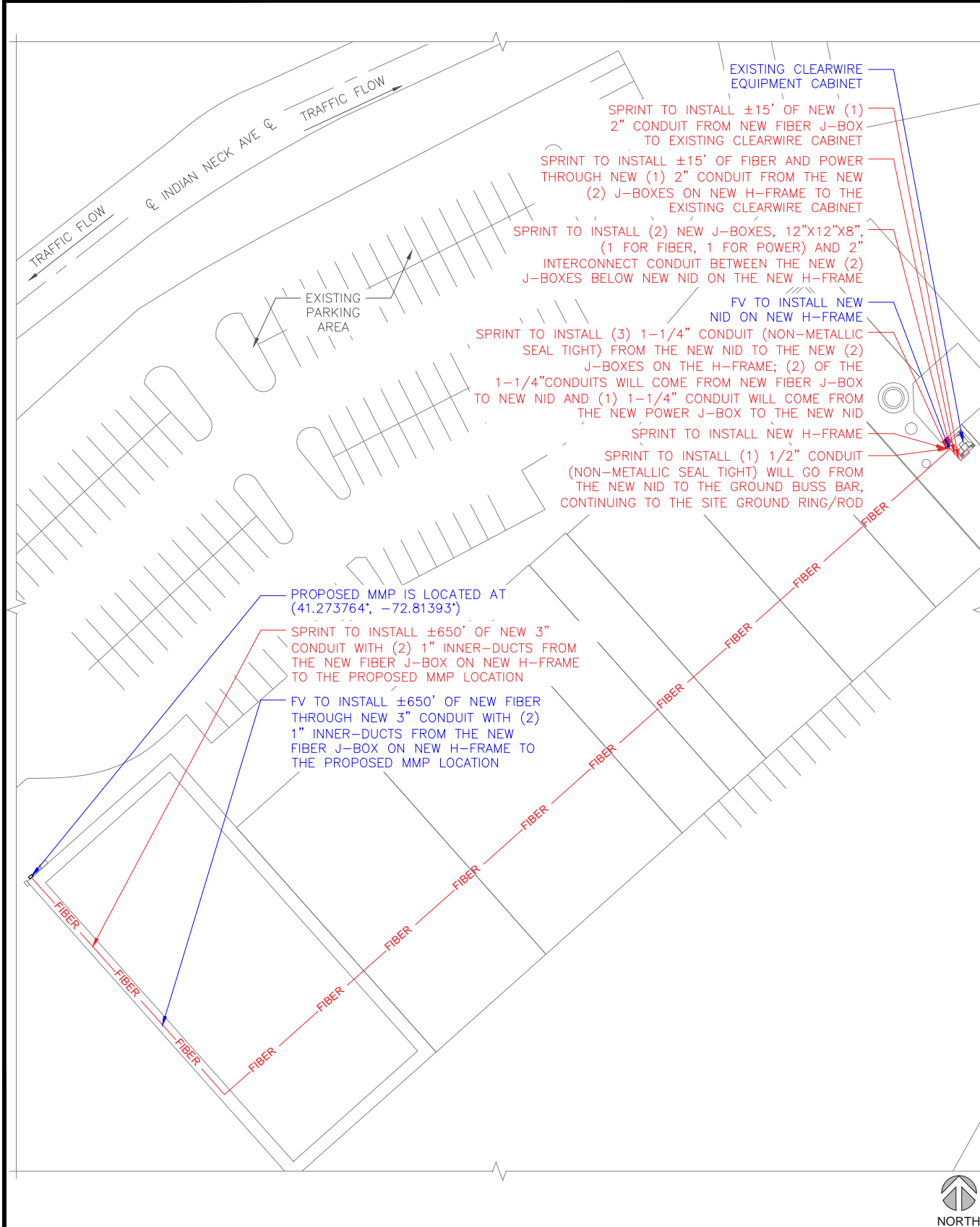
BUILDING WALLS

FIBER LINES



LEGEND

SCALE
N.T.S. 4



PROJECT SCOPE:

HEAVY SCOPE:

SPRINT:

- INSTALL NEW H-FRAME
- INSTALL NEW GROUND BUSS BAR (TINNED); WITH TWO-HOLE LUGS; CONNECTED TO GROUND RING/ROD WITH #2 TINNED SOLID
- INSTALL POWER AND GROUNDING TO THE NEW POWER J-BOX AND GROUNDING FROM THE GROUND BUSS BAR TO THE NEW NID (COILED FOR LATER TERMINATION). (1) 1/2" CONDUIT (NON-METALLIC SEAL TIGHT) FROM THE NEW POWER J-BOX TO THE GROUND BAR ON NEW H-FRAME; UTILIZING #6 AWG
- INSTALL ±15' OF NEW (1) 2" CONDUIT FROM NEW FIBER J-BOX TO EXISTING CLEARWIRE CABINET
- INSTALL ±15' OF FIBER AND POWER THROUGH NEW (1) 2" CONDUIT FROM THE NEW (2) J-BOXES ON NEW H-FRAME TO THE EXISTING CLEARWIRE CABINET
- INSTALL (3) 1-1/4" CONDUIT (NON-METALLIC SEAL TIGHT) FROM THE NEW NID TO THE NEW (2) J-BOXES ON THE H-FRAME; (2) OF THE 1-1/4" CONDUITS WILL COME FROM NEW FIBER J-BOX TO NEW NID AND (1) 1-1/4" CONDUIT WILL COME FROM THE NEW POWER J-BOX TO THE NEW NID
- INSTALL (1) 1/2" CONDUIT (NON-METALLIC SEAL TIGHT) WILL GO FROM THE NEW NID TO THE GROUND BUSS BAR, CONTINUING TO THE SITE GROUND RING/ROD
- INSTALL (2) NEW J-BOXES, 12"x12"x8", (1 FOR FIBER, 1 FOR POWER) AND 2" INTERCONNECT CONDUIT BETWEEN THE NEW (2) J-BOXES BELOW NEW NID ON THE NEW H-FRAME
- INSTALL ±650' OF NEW 3" CONDUIT WITH (2) 1" INNER-DUCTS FROM THE NEW FIBER J-BOX ON NEW H-FRAME TO THE PROPOSED MMP LOCATION

FIBER VENDOR:

- INSTALL ±650' OF NEW FIBER THROUGH NEW 3" CONDUIT WITH (2) 1" INNER-DUCTS FROM THE NEW FIBER J-BOX ON NEW H-FRAME TO THE PROPOSED MMP LOCATION
- INSTALL FIBER AND POWER FROM RESPECTIVE NEW J-BOXES AND GROUNDING TO THE NEW NID
- INSTALL NEW NID ON NEW H-FRAME
- PROPOSED MMP IS LOCATED AT (41.273764, -72.81393)

CONDUIT PATH:

- NEW 3" CONDUIT WILL RUN ALONG INSIDE WALL OF MARINA BUILDING OVER TO ROOF WHERE NEW NID H-FRAME, EXISTING CABINET AND SMOKESTACK ARE LOCATED.

POWER AVAILABILITY:

- 48 POWER DRAW IS AVAILABLE
- PDP HAS 7 OPEN SLOTS FOR EXPANSION
- PDP HAS DC BREAKERS TURNED OFF

FIBER VENDOR: COMCAST

CASCADE ID: CT52XC127

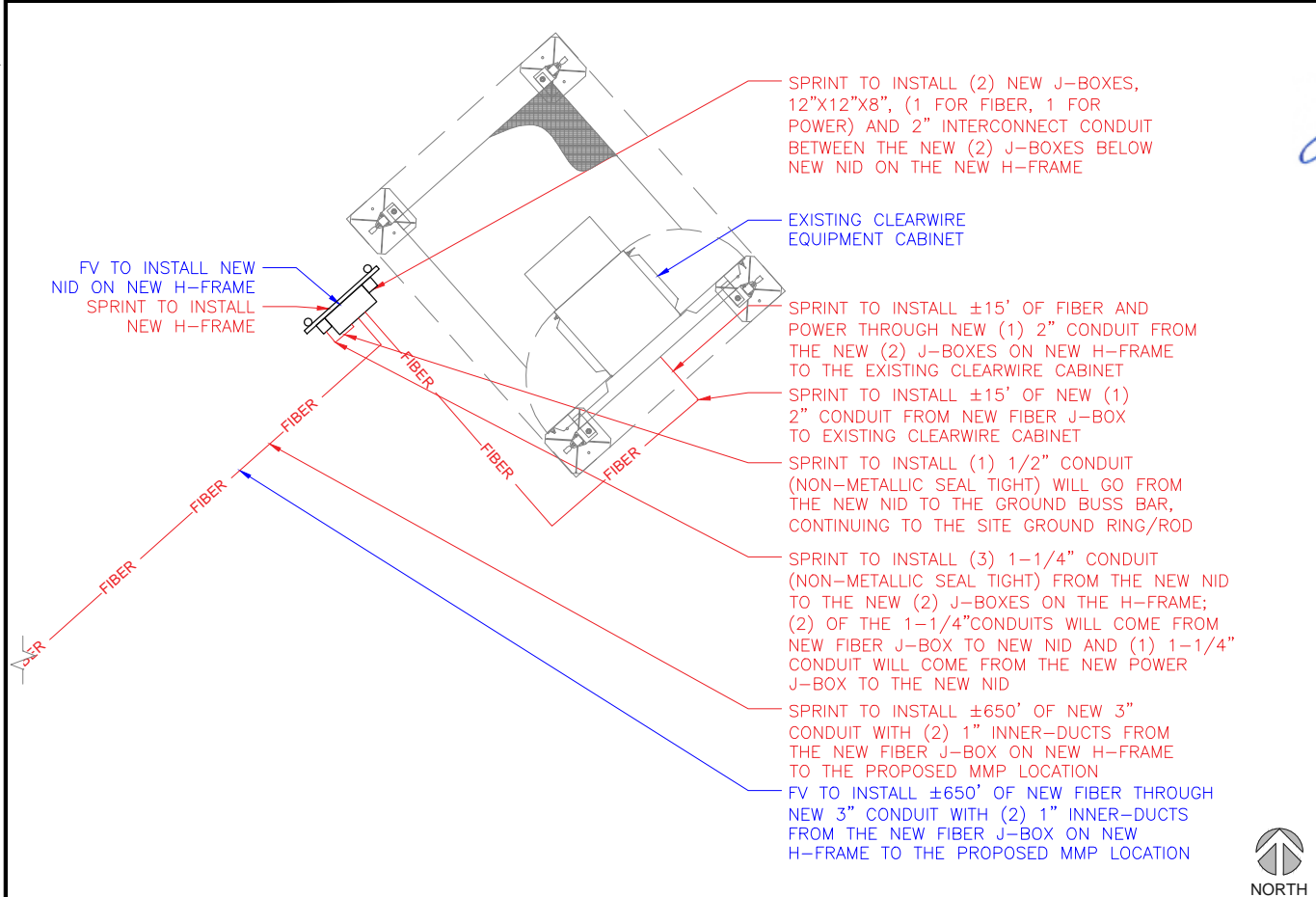
ADDRESS: 50 MAPLE STREET, BRANFORD, CT 06405

SITE NOTES:

1. SITE INFORMATION WAS PREPARED USING EXISTING DOCUMENTATION AND/OR SITE MEASUREMENTS AND SHOULD NOT BE INTERPRETED AS AN ACCURATE BOUNDARY SURVEY.
2. THIS SITE PLAN WAS PREPARED WITHOUT THE BENEFIT OF A TITLE REPORT AND IS SUBJECT TO ALL THE EASEMENTS AND RESTRICTIONS OF RECORD.
3. CONTRACTOR SHALL MAKE A UTILITY "ONE CALL" TO LOCATE ALL UTILITIES PRIOR TO CONSTRUCTION. CONTRACTOR SHALL BE RESPONSIBLE FOR COORDINATING A PRIVATE UTILITY LOCATE IF NEEDED TO DETERMINE THE UNDERGROUND STRUCTURES ON PRIVATE PROPERTY. THESE DRAWINGS DO NOT DEPICT ALL UNDERGROUND UTILITIES IN THE PROJECT AREA.
4. LATITUDE AND LONGITUDE COORDINATES ASSOCIATED WITH PROPOSED EQUIPMENT/INFRASTRUCTURE WERE BASED UPON GOOGLE EARTH AND WERE NOT FIELD VERIFIED FOR PRECISION. THE EXACT LOCATION OF PROPOSED EQUIPMENT/INFRASTRUCTURE SHALL BE FIELD VERIFIED WITH SPRINT, SAC AND/OR FV.

GENERAL NOTES

SCALE
N.T.S. 2



CARRIER:



PLAN PREPARED FOR:



PLAN PREPARED BY:



REVISIONS

REV.	DATE	DESCRIPTION	INITIALS
A	02/06/19	90% CD'S	SSP
B	03/21/19	95% CD'S	SSP
0	06/17/19	CONSTRUCTION SET	CMZ

NOT FOR CONSTRUCTION UNLESS LABELED AS CONSTRUCTION SET



I HEREBY CERTIFY THAT THESE PLANS WERE PREPARED BY ME OR UNDER MY DIRECT SUPERVISION AND THAT I AM A DULY REGISTERED ENGINEER UNDER THE LAWS OF THE STATE OF CONNECTICUT

CT52XC127
CT-NHN0114F18.1
BRANFORD LANDING
50 MAPLE STREET
BRANFORD, CT 06405

SHEET TITLE:

CLEARWIRE
MW-TO-LIT FIBER
SITE PLANS

SHEET NUMBER:

A-1

OVERALL SITE PLAN

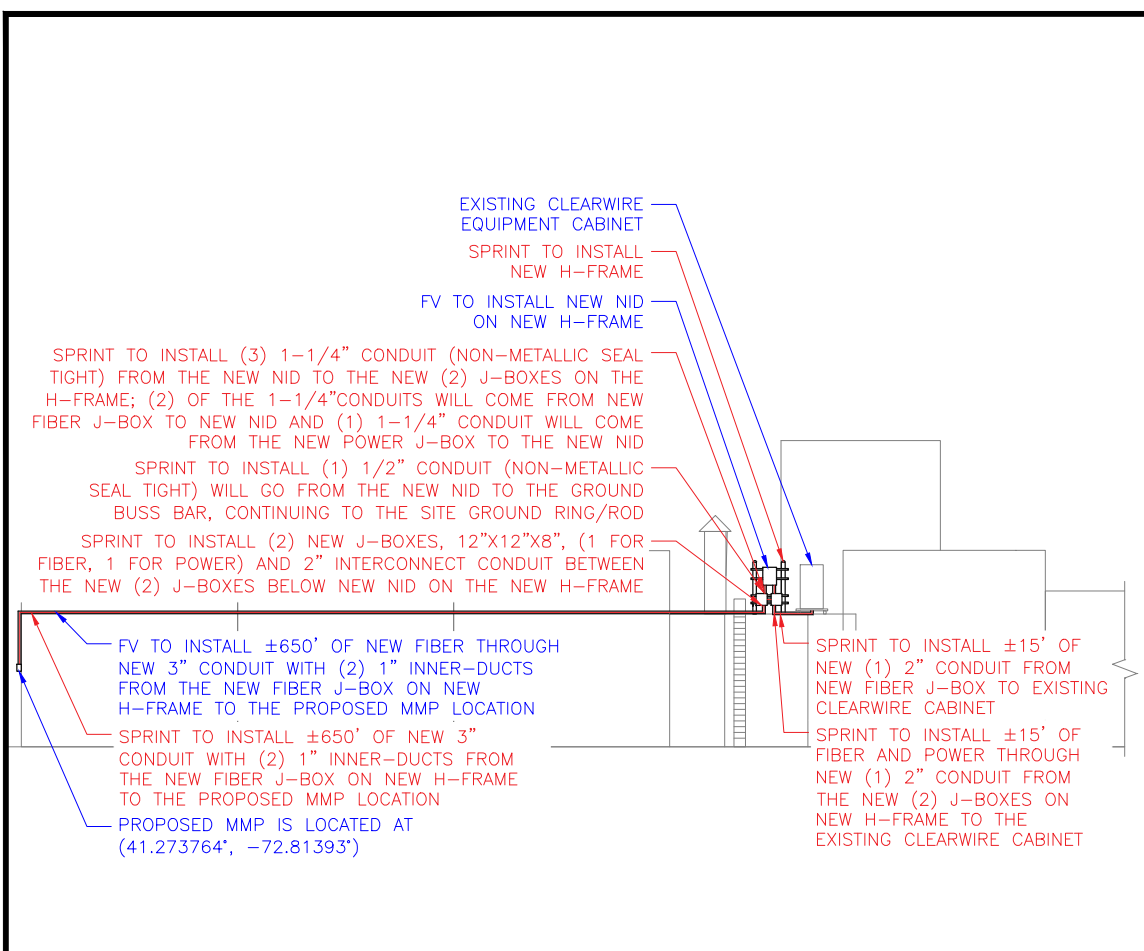
SCALE: 1/32"=1'-0" (22x34)
(OR) 1/64"=1'-0" (11x17)

3

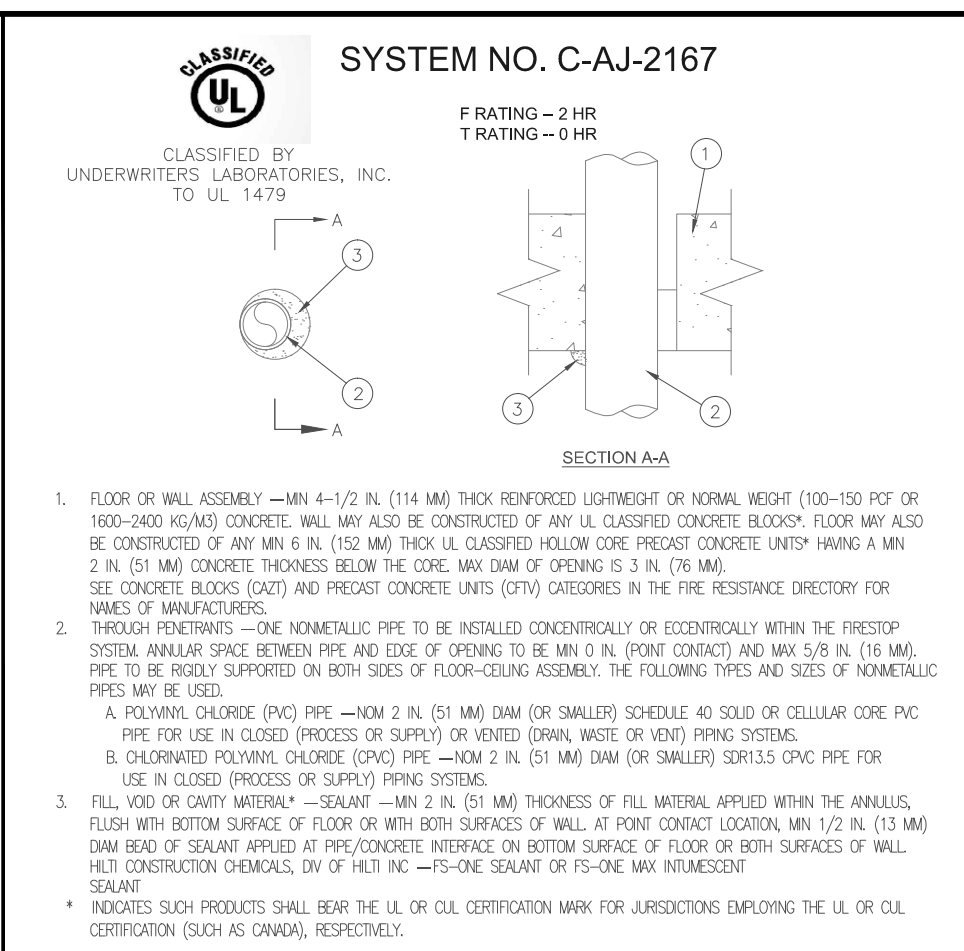
DETAILED SITE PLAN

SCALE: 3/8"=1'-0" (22x34)
(OR) 3/16"=1'-0" (11x17)

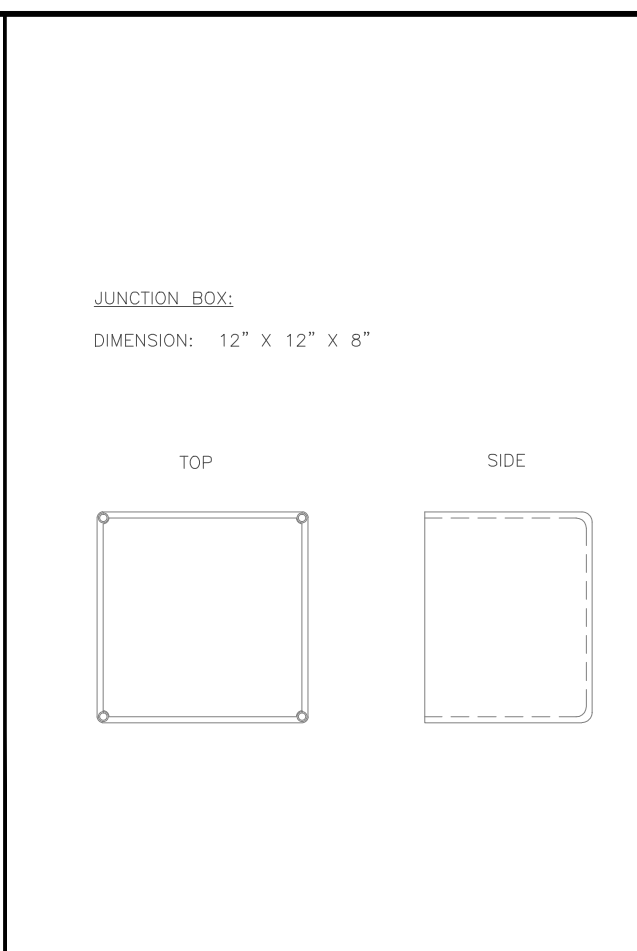
1



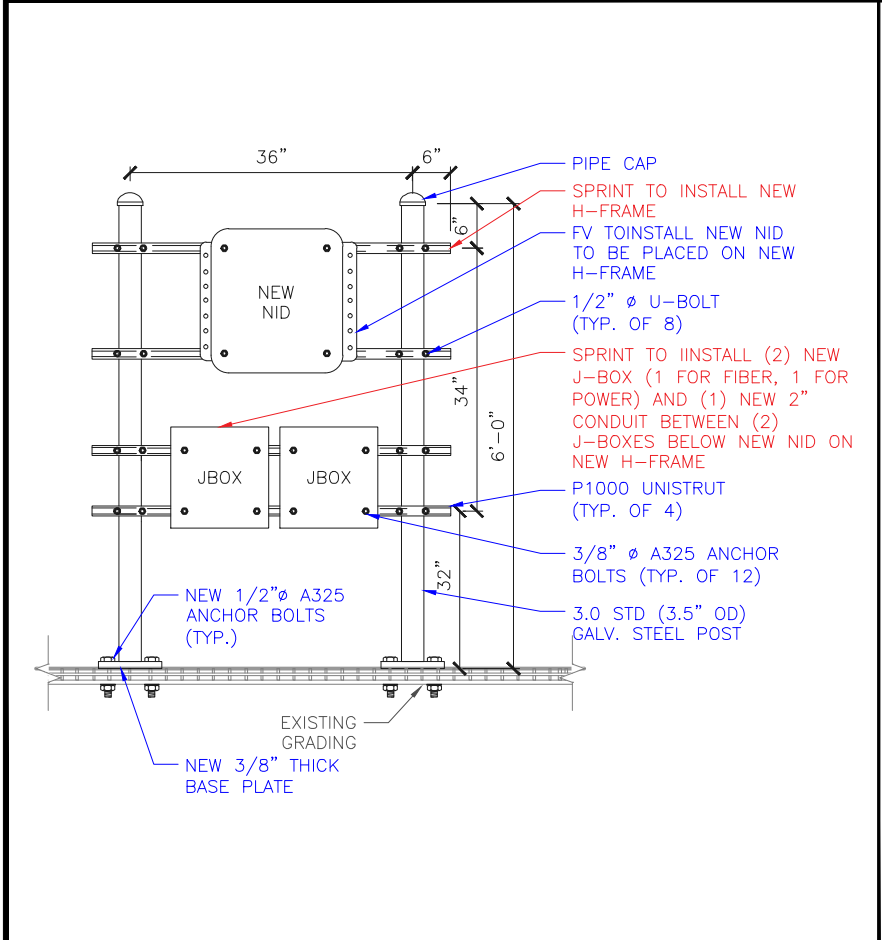
FIBER SCHEMATIC SCALE N.T.S. 5



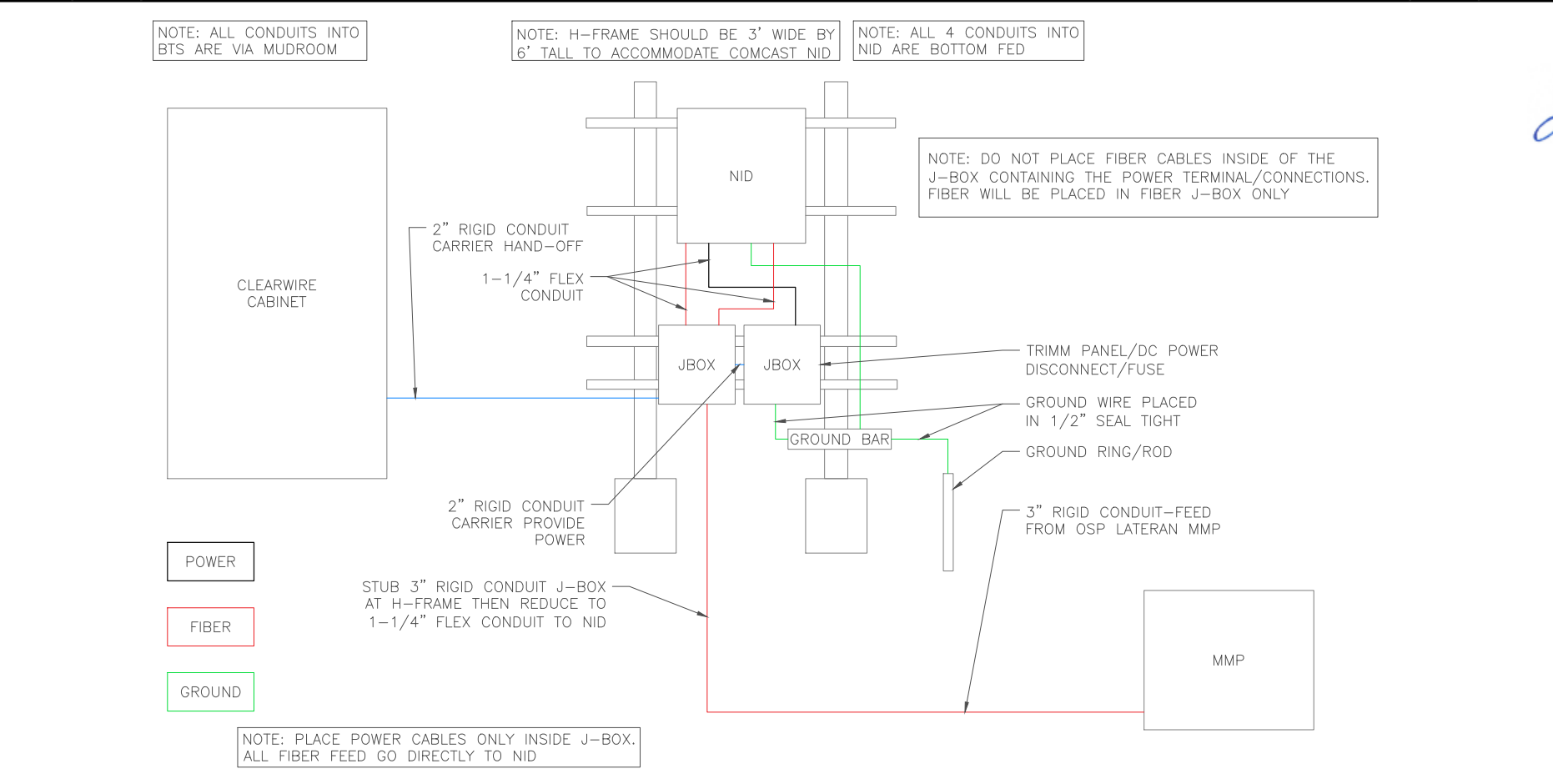
WALL PENETRATION DETAIL SCALE N.T.S. 4



J-BOX DETAIL SCALE N.T.S. 3



NEW H-FRAME DETAIL SCALE N.T.S. 2



COMCAST CONFIGURATION DIAGRAM SCALE N.T.S. 1

CARRIER:

PLAN PREPARED FOR:

540 W. MADISON ST.
9TH FLOOR
CHICAGO, IL 60661
WWW.SOCW.COM
312.895.4977

PLAN PREPARED BY:

112 S. KYRENE RD. STE. 1
CHANDLER, AZ 85226
ARIZONA: 480-961-9151
LETS PROJ. #: S1-MW2L-024

REVISIONS

REV.	DATE	DESCRIPTION	INITIALS
A	02/06/19	90% CD'S	SSP
B	03/21/19	95% CD'S	SSP
0	06/17/19	CONSTRUCTION SET	CMZ


NOT FOR CONSTRUCTION UNLESS LABELED AS CONSTRUCTION SET

I HEREBY CERTIFY THAT THESE PLANS WERE PREPARED BY ME OR UNDER MY DIRECT SUPERVISION AND THAT I AM A DULY REGISTERED ENGINEER UNDER THE LAWS OF THE STATE OF CONNECTICUT

CT52XC127
CT-NHN0114F18.1
BRANDFORD LANDING
50 MAPLE STREET
BRANDFORD, CT 06405

SHEET TITLE:
CLEARWIRE MW-TO-LIT FIBER EQUIPMENT DETAILS

SHEET NUMBER:
A-2



NOT USED SCALE N.T.S. 9



PROPOSED MMP LOCATION SCALE N.T.S. 6




SITE OVERVIEW SCALE N.T.S. 3

CARRIER: **Sprint**

PLAN PREPARED FOR: **SOC WIRELESS A NOKIA COMPANY**
 540 W. MADISON ST. 9TH FLOOR CHICAGO, IL 60661 WWW.SOCW.COM 312.895.4977

PLAN PREPARED BY: **LETS America, Inc.**
 112 S. KYRENE RD. STE. 1 CHANDLER, AZ 85226 ARIZONA: 480-961-9151 LETS PROJ. #: 51-MW2L-024



NEW NID SCALE N.T.S. 8



CONDUIT PATH FROM PROPOSED MMP TO J-BOX SCALE N.T.S. 5



PROPOSED NID SCALE N.T.S. 2

REVISIONS

REV.	DATE	DESCRIPTION	INITIALS
A	02/06/19	90% CD'S	SSP
B	03/21/19	95% CD'S	SSP
0	06/17/19	CONSTRUCTION SET	CMZ

NOT FOR CONSTRUCTION UNLESS LABELED AS CONSTRUCTION SET

STATE OF CONNECTICUT
 MADHAN KUMAR KANTHA
 No. 30623
 LICENSED PROFESSIONAL ENGINEER
 06/17/19


I HEREBY CERTIFY THAT THESE PLANS WERE PREPARED BY ME OR UNDER MY DIRECT SUPERVISION AND THAT I AM A DULY REGISTERED ENGINEER UNDER THE LAWS OF THE STATE OF CONNECTICUT



CONDUIT PATH NEW J-BOX TO EXISTING CLEARWIRE CABINET SCALE N.T.S. 7



NEW H-FRAME SCALE N.T.S. 4



EXISTING CLEARWIRE CABINET SCALE N.T.S. 1

CT52XC127
 CT-NHN0114F18.1
 BRANDFORD LANDING
 50 MAPLE STREET
 BRANDFORD, CT 06405

SHEET TITLE: **SITE PHOTOS**

SHEET NUMBER: **A-3**