








Legend

-  Proposed Wind Turbine Location
-  0.5-Mile Radius from Wind Turbines
-  Property Boundary
-  Town Boundary
-  Wind Turbine 141.25 Meter Hub and Blade Height Year-Round Visibility (+/- 40 acres)
-  Wind Turbine 100 Meter Hub Height Seasonal Visibility (+/- 385 acres)
-  Wind Turbine 100 Meter Hub Height Year-Round Visibility (+/- 28 acres)

Visibility Within Half Mile
Wind Colebrook North Viewshed Analysis

BNE Energy, Inc.
 Winsted-Norfolk Road
 Colebrook, Connecticut

