

EXHIBIT F

FirstSearch Technology Corporation

Environmental FirstSearch™ Report

Target Property: Birchman property

PACKER ROAD

CANTERBURY CT 06331

Job Number: 952-01 T20

PREPARED FOR:

Anchor Engineering Services, Inc.

41 Sequin Drive

Glastonbury, CT 06033

**Please note: The property herein
referenced as "Birchman property" is
the same as the "Man-Burch
Property" referenced in the Response.**

05-06-08



Tel: (781) 551-0470

Fax: (781) 551-0471

Environmental FirstSearch Search Summary Report

Target Site: PACKER ROAD
CANTERBURY CT 06331

FirstSearch Summary

Database	Sel	Updated	Radius	Site	1/8	1/4	1/2	1/2>	ZIP	TOTALS
NPL	Y	02-08-08	1.00	0	0	0	0	1	0	1
NPL Delisted	Y	02-08-08	0.50	0	0	0	0	-	0	0
CERCLIS	Y	02-08-08	0.50	0	0	1	1	-	1	3
NFRAP	Y	02-08-08	0.50	0	0	0	0	-	0	0
RCRA COR ACT	Y	04-01-08	1.00	0	0	0	0	0	0	0
RCRA TSD	Y	04-01-08	0.50	0	0	0	0	-	0	0
RCRA GEN	Y	04-01-08	0.25	0	0	0	-	-	2	2
Federal IC / EC	Y	02-08-08	0.50	0	0	2	0	-	1	3
ERNS	Y	12-31-07	0.25	0	0	2	-	-	6	8
Tribal Lands	Y	12-01-05	1.00	0	0	0	0	0	0	0
State/Tribal Sites	Y	02-13-08	1.00	0	0	3	1	0	7	11
State Spills 90	Y	03-20-08	0.25	0	1	5	-	-	152	158
State/Tribal SWL	Y	01-01-06	0.50	0	1	0	0	-	2	3
State/Tribal LUST	Y	01-30-08	0.50	0	1	0	0	-	6	7
State/Tribal UST/AST	Y	03-28-08	0.25	0	0	1	-	-	1	2
State/Tribal EC	Y	NA	0.50	0	0	0	0	-	0	0
State/Tribal IC	Y	01-01-05	0.25	0	0	0	-	-	1	1
State/Tribal VCP	Y	02-13-08	0.50	0	0	0	0	-	0	0
State/Tribal Brownfields	Y	02-13-08	0.50	0	0	0	0	-	0	0
State Other	Y	02-13-08	0.25	0	0	0	-	-	3	3
- TOTALS -				0	3	14	2	1	182	202

Notice of Disclaimer

Due to the limitations, constraints, inaccuracies and incompleteness of government information and computer mapping data currently available to FirstSearch Technology Corp., certain conventions have been utilized in preparing the locations of all federal, state and local agency sites residing in FirstSearch Technology Corp.'s databases. All EPA NPL and state landfill sites are depicted by a rectangle approximating their location and size. The boundaries of the rectangles represent the eastern and western most longitudes; the northern and southern most latitudes. As such, the mapped areas may exceed the actual areas and do not represent the actual boundaries of these properties. All other sites are depicted by a point representing their approximate address location and make no attempt to represent the actual areas of the associated property. Actual boundaries and locations of individual properties can be found in the files residing at the agency responsible for such information.

Waiver of Liability

Although FirstSearch Technology Corp. uses its best efforts to research the actual location of each site, FirstSearch Technology Corp. does not and can not warrant the accuracy of these sites with regard to exact location and size. All authorized users of FirstSearch Technology Corp.'s services proceeding are signifying an understanding of FirstSearch Technology Corp.'s searching and mapping conventions, and agree to waive any and all liability claims associated with search and map results showing incomplete and or inaccurate site locations.

*Environmental FirstSearch
Site Information Report*

Request Date: 05-06-08
Requestor Name: pmckay
Standard: AAI

Search Type: COORD
Job Number: 952-01 T20

Target Site: PACKER ROAD
CANTERBURY CT 06331

Demographics

Sites: 202	Non-Geocoded: 182	Population: NA
Radon: 0 - 14.9 PCI/L		

Site Location

	<u>Degrees (Decimal)</u>	<u>Degrees (Min/Sec)</u>		<u>UTMs</u>
Longitude:	-71.956092	-71:57:22	Easting:	253876.141
Latitude:	41.662928	41:39:47	Northing:	4616362.202
			Zone:	19

Comment

Comment:ALSO REFERRED TO AS INTAKE SITE

Additional Requests/Services

Adjacent ZIP Codes: 1 Mile(s)

Services:

ZIP					
Code	City Name	ST	Dist/Dir	Sel	
06374	PLAINFIELD	CT	0.05 SE	Y	

	Requested?	Date
Sanborns	No	
Aerial Photographs	No	
Historical Topos	No	
City Directories	No	
Title Search/Env Liens	No	
Municipal Reports	No	
Online Topos	No	

Environmental FirstSearch Sites Summary Report

Target Property: PACKER ROAD
CANTERBURY CT 06331

JOB: 952-01 T20
ALSO REFERRED TO AS INTAKE SITE

TOTAL: 202 **GEOCODED:** 20 **NON GEOCODED:** 182 **SELECTED:** 2

Map ID	DB Type	Site Name/ID/Status	Address	Dist/Dir	Page No.
3	CERCLIS	YAWORSKI WASTE LAGOON CTD009774969/FINAL	PACKER ROAD CANTERBURY CT 06331	0.17 NW	1
5	CERCLIS	PACKER ROAD LANDFILL CTD981204431/NOT PROPOSED	PACKER ROAD CANTERBURY CT 06331	0.44 NW	4
	CERCLIS	PACKER PLASTICS CTSFN0103018/NOT PROPOSED	PACKER ROAD PLAINFIELD CT 06374	NON GC	N/A
3	ERNS	PERVEL INDUSTRIES 175668/FIXED FACILITY	PACKER ROAD CANTERBURY CT 06331	0.17 NW	5
3	ERNS	PERVEL INC. and YAWORSKI INC. 425054/FIXED FACILITY	YAWORSKI LAGOON SUPERFUND S CANTERBURY CT 06331	0.17 NW	6
	ERNS	CONNECTICUT LIGHT and POWER 542356/UNKNOWN	OLD PLAINFIELD RD CANTERBURY CT 06331	NON GC	N/A 10
	ERNS	H30796/FIX FAC	COMMERCIAL AVE CANTERBURY CT 06331	NON GC	N/A 10
	ERNS	KAMAN AEROSPACE 590593/UNDERGROUND STORAGE	UNION STREET PLAINFIELD CT 06374	NON GC	N/A 10
	ERNS	UNKNOWN P50575/HIGHWAY	PLAINFIELD CT 06374	NON GC	N/A 10
	ERNS	NRC-649051/RAILROAD NON-RELEASE	HOPKIN HILL OandG GRAVEL PLAINFIELD CT 06374	NON GC	N/A 10
	ERNS	NRC-856164/MOBILE	989 NORWICH ROAD PLAINFIELD CT 06374	NON GC	N/A 10
3	FED IC / EC	YAWORSKI WASTE LAGOON CTD009774969-IC/EPA INST CONTROL	PACKER ROAD CANTERBURY CT 06331	0.17 NW	7
3	FED IC / EC	YAWORSKI WASTE LAGOON CTD009774969-EC/EPA ENG CONTROL	PACKER ROAD CANTERBURY CT 06331	0.17 NW	8
	FED IC / EC	INTERROYAL MILL CTD045110913 OR C/EPA BROWNFIELD	20 RESERVOIR STREET PLAINFIELD CT 06374	NON GC	N/A
	INSTCONTROL	ESTATE OF C. STANTON GALLUP (GALLU IC-330/ELUR	NORTH OF TARBOX ROAD PLAINFIELD CT 06374	NON GC	N/A
1	LUST	YAWORSKI LANDFILL 45008/PENDING	133 PACKARD RD. CANTERBURY CT 06331	0.10 NE	9
	LUST	CRIDIE PROPERTY (FORMER JUNK YARD 45460/PENDING	PLAINFIELD PIKE RD (ADJACEN PLAINFIELD CT 06374	NON GC	N/A
	LUST	FORMER DOT MAINTENANCE GARAGE 29580/LUST COMPLETED (PROG	RTE. 395 SOUTH PLAINFIELD CT 06374	NON GC	N/A
	LUST	FORMER PACKER PLASTICS 45659/PENDING	PACKER ROAD PLAINFIELD CT 06374	NON GC	N/A
	LUST	RIVERS LANDING PLAZA 2276/YES	RT 12 PLAINFIELD CT 06374	NON GC	N/A
	LUST	RIVERS LANDING PLAZA 30351/LUST COMPLETED (PROG	RTE. 12 PLAINFIELD CT 06374	NON GC	N/A

Environmental FirstSearch Sites Summary Report

Target Property: PACKER ROAD
CANTERBURY CT 06331

JOB: 952-01 T20
ALSO REFERRED TO AS INTAKE SITE

TOTAL: 202 **GEOCODED:** 20 **NON GEOCODED:** 182 **SELECTED:** 2

Map ID	DB Type	Site Name/ID/Status	Address	Dist/Dir	Page No.
	LUST	SALECO 200600201/CLOSED	RT 12, NORTHEAST DIESEL PLAINFIELD CT 06374	NON GC	N/A
6	NPL	YAWORSKI WASTE LAGOON CTD009774969/FINAL	PACKER ROAD CANTERBURY CT 06331	0.53 NW	10
	OTHER	COVELL PROPERTY 3954/TRANSFER ACT	637 CANTERBURY ROAD CANTERBURY CT 06331	NON GC	N/A
	OTHER	PERVEL INDUSTRIES 4859	COMMUNITY AVENUE PLAINFIELD CT 06374	NON GC	N/A
	OTHER	DISCH MOTOR GROUP, INC 4857/TRANSFER ACT	54 ALLEN ROAD PLAINFIELD CT 06374	NON GC	N/A
	RCRAGN	MARKS V W REPAIR CTD982711715/VGN	RTE 12 PLAINFIELD CT 06374	NON GC	N/A
	RCRAGN	LOWES RDC 1421 CTR000505339/SGN	1421 LOWES WAY PLAINFIELD CT 06374	NON GC	N/A
1	SPILLS	WASTE MANAGEMENT 200605848/CLOSED	133 PACKER RD CANTERBURY CT 06331	0.10 NE	13
3	SPILLS	9606177/CLOSED	YAWORSKI LANDFILL CANTERBURY CT 06331	0.17 NW	14
3	SPILLS	9606535/CLOSED	YAWALOSKI LANDFILL CANTERBURY CT 06331	0.17 NW	14
3	SPILLS	9604080/CLOSED	YAWALOSKI LANDFILL CANTERBURY CT 06331	0.17 NW	15
3	SPILLS	9605228/CLOSED	164 PACKER ROAD CANTERBURY CT 06331	0.17 NW	16
3	SPILLS	95481/CLOSED	164 PACKER RD CANTERBURY CT 06331	0.17 NW	17
	SPILLS	DOT 200301774/CLOSED	ROUTE 14 AT JOHNSON ROAD PLAINFIELD CT 06374	NON GC	N/A
	SPILLS	GREYHOUND 9806978/CLOSED	395 EXIT 87 THE GREY HOUND PLAINFIELD CT 06374	NON GC	N/A
	SPILLS	MVA 200607171/CLOSED	RTE 395 EXIT 86 and 87 PLAINFIELD CT 06374	NON GC	N/A
	SPILLS	MVA 9902677/CLOSED	I-395 BETWEEN EXITS 86-87 PLAINFIELD CT 06374	NON GC	N/A
	SPILLS	LYNCH CONSTRUCTION 200103551/CLOSED	ROUTE 12, 1000 T OF PLAINFI PLAINFIELD CT 06374	NON GC	N/A
	SPILLS	JESSICA DUEFFERT 200302783/CLOSED	18 BABCOTT PLAINFIELD CT 06374	NON GC	N/A
	SPILLS	MVA 200407002/CLOSED	ENTRANCE RAMP OF ROUTE 39 PLAINFIELD CT 06374	NON GC	N/A

Environmental FirstSearch

Sites Summary Report

Target Property: PACKER ROAD
CANTERBURY CT 06331

JOB: 952-01 T20
ALSO REFERRED TO AS INTAKE SITE

TOTAL: 202 **GEOCODED:** 20 **NON GEOCODED:** 182 **SELECTED:** 2

Map ID	DB Type	Site Name/ID/Status	Address	Dist/Dir	Page No.
	SPILLS	GEORGE BENNETT 20070446/CLOSED	67-69 GROVE STREET PLAINFIELD CT 06374	NON GC	N/A
	SPILLS	GARY GLUCK 200504121/CLOSED	GLOUCK FARM, 162 PACKERVILL PLAINFIELD CT 06374	NON GC	N/A
	SPILLS	EXXON MOBILE 200800598/CLOSED	I-395 REST AREA PLAINFIELD CT 06374	NON GC	N/A
	SPILLS	DOUG TABOR/OWNER OF FORMER HARDWARE 200403188/CLOSED	BETWEEN 237 and 241 MOOSUP B PLAINFIELD CT 06374	NON GC	N/A
	SPILLS	NORTHEAST UTILITIES 933420/CLOSED	RAILROAD AVE PLAINFIELD CT 06374	NON GC	N/A
	SPILLS	D.O.T. 9702289/CLOSED	I-395 EXIT 91 REST STOP PLAINFIELD CT 06374	NON GC	N/A
	SPILLS	D. CLARK and SONS 912703/CLOSED	RT 14 CENTRAL VILLAGE PLAINFIELD CT 06374	NON GC	N/A
	SPILLS	ENVIRONMENTAL TRANSPORT GROUP INC. 9707130/CLOSED	I-395 SOUTH AT THE SERVICE PLAINFIELD CT 06374	NON GC	N/A
	SPILLS	NORTHEAST UTILITIES 9901469/CLOSED	HALLOWS RD. PLAINFIELD CT 06374	NON GC	N/A
	SPILLS	UNKNOWN 200005427/CLOSED	BUTTS BRIDGE RD. CANTERBURY CT 06331	NON GC	N/A
	SPILLS	CORE CARRIERS 9900615/CLOSED	DIRT ROAD - LATHROP EXTENT PLAINFIELD CT 06374	NON GC	N/A
	SPILLS	PETROL PLUS 94697/CLOSED	MAIN ST/RT 12 PLAINFIELD CT 06374	NON GC	N/A
	SPILLS	PETROL PLUS 927/CLOSED	RT 17/CORNER MAIN ST PLAINFIELD CT 06374	NON GC	N/A
	SPILLS	PETRO PLUS 913845/CLOSED	MAIN ST/RT 12 SUNNYSIDE FAR PLAINFIELD CT 06374	NON GC	N/A
	SPILLS	NORTHEAST UTILITIES 933715/CLOSED	SQUAW ROCK RD PLAINFIELD CT 06374	NON GC	N/A
	SPILLS	NONE 200003604/CLOSED	ROUTE 12 PLAINFIELD CT 06374	NON GC	N/A
	SPILLS	NORTHEAST UTILITIES 954906/CLOSED	CEMETARY RD PLAINFIELD CT 06374	NON GC	N/A
	SPILLS	MVA 200207968/CLOSED	ROUTE 12 PLAINFIELD CT 06374	NON GC	N/A
	SPILLS	NORTHEAST UTILITIES 913757/CLOSED	KATE DOWNING RD PLAINFIELD CT 06374	NON GC	N/A
	SPILLS	NORTHEAST UTILITIES 922653/CLOSED	BRUNSWICK AVE PLAINFIELD CT 06374	NON GC	N/A

Environmental FirstSearch *Sites Summary Report*

Target Property: PACKER ROAD
 CANTERBURY CT 06331

JOB: 952-01 T20
 ALSO REFERRED TO AS INTAKE SITE

TOTAL: 202 **GEOCODED:** 20 **NON GEOCODED:** 182 **SELECTED:** 2

Map ID	DB Type	Site Name/ID/Status	Address	Dist/Dir	Page No.
	SPILLS	PETROL PLUS 953514/CLOSED	RT 12 PLAINFIELD CT 06374	NON GC	N/A
	SPILLS	NOBBY BEVERAGES 200202174/CLOSED	38 WASHINGTON STREET PLAINFIELD CT 06374	NON GC	N/A
	SPILLS	N/A 200800122/CLOSED	CADY STREET PLAINFIELD CT 06374	NON GC	N/A
	SPILLS	N.U. 200204498/CLOSED	NEW RD. PLAINFIELD CT 06374	NON GC	N/A
	SPILLS	NORTHEAST UTILITIES 924329/CLOSED	NEW RD PLAINFIELD CT 06374	NON GC	N/A
	SPILLS	NORTHEAST UTILITIES 952292/CLOSED	BROOKLYN RD CANTERBURY CT 06331	NON GC	N/A
	SPILLS	SAA 200300418/CLOSED	PACKER RD CANTERBURY CT 06331	NON GC	N/A
	SPILLS	SAA 200402505/CLOSED	CORNER OF LISBIN ROAD CANTERBURY CT 06331	NON GC	N/A
	SPILLS	SAA 200407963/CLOSED	205 SHEWVILLE RD. CANTERBURY CT 06331	NON GC	N/A
	SPILLS	SAA 200600972/CLOSED	NORTH SOCITY ROAD CANTERBURY CT 06331	NON GC	N/A
	SPILLS	SAA 200106669/CLOSED	BUNTZ RD. CANTERBURY CT 06331	NON GC	N/A
	SPILLS	913616/CLOSED	LITTLE RIVER CANTERBURY CT 06331	NON GC	N/A
	SPILLS	NORTHEAST UTILITIES 942556/CLOSED	KITT RD CANTERBURY CT 06331	NON GC	N/A
	SPILLS	WALT'S REFUSE 9605818/CLOSED	ROUTE 169 1/2 MILE NORTH OF CANTERBURY CT 06331	NON GC	N/A
	SPILLS	NORTHEAST UTILITIES 934535/CLOSED	COLEBURN RD CANTERBURY CT 06331	NON GC	N/A
	SPILLS	NORTHEAST UTILITIES 933699/CLOSED	GOODWIN RD CANTERBURY CT 06331	NON GC	N/A
	SPILLS	J B HUNT TRUCKING 9445/CLOSED	I-395 N/B EX 84 CANTERBURY CT 06331	NON GC	N/A
	SPILLS	HAWEYE COMPANY(SUB TO CLandP) 200106193/CLOSED	WHITE POND RD/ WINDHAM RD/R CANTERBURY CT 06331	NON GC	N/A
	SPILLS	ED S GARAGE INC 95290/CLOSED	372 NEW LONDON TNPKE CANTERBURY CT 06331	NON GC	N/A
	SPILLS	DUMPING 200303354/CLOSED	CORNFIELD ADJACENT FROM LIE CANTERBURY CT 06331	NON GC	N/A

Environmental FirstSearch Sites Summary Report

Target Property: PACKER ROAD
CANTERBURY CT 06331

JOB: 952-01 T20
ALSO REFERRED TO AS INTAKE SITE

TOTAL: 202 **GEOCODED:** 20 **NON GEOCODED:** 182 **SELECTED:** 2

Map ID	DB Type	Site Name/ID/Status	Address	Dist/Dir	Page No.
	SPILLS	SAA 200004642/CLOSED	RTE 169 NEAR DEPOT RD. CANTERBURY CT 06331	NON GC	N/A
	SPILLS	9803890/CLOSED	COI BURN RD CANTERBURY CT 06331	NON GC	N/A
	SPILLS	CLandP 200004254/CLOSED	BELAIR DR PLAINFIELD CT 06374	NON GC	N/A
	SPILLS	CLandP 200001830/CLOSED	COMMUNITY AVE - SUB STATION PLAINFIELD CT 06374	NON GC	N/A
	SPILLS	CL AND P 200204443/CLOSED	MAIN STREET POLE 23 PLAINFIELD CT 06374	NON GC	N/A
	SPILLS	CADLE ENTERPRISES(GAIL KORPON X319 200000959/CLOSED	BRUNSWICK AVE EXTENTION PLAINFIELD CT 06374	NON GC	N/A
	SPILLS	C.L. and P 200006077/CLOSED	SNAKE MEADOW ROAD PLAINFIELD CT 06374	NON GC	N/A
	SPILLS	CandR AUTO SHOP 9805502/CLOSED	CandR AUTO SHOP PLAINFIELD CT 06374	NON GC	N/A
	SPILLS	ST OF CT DOT 914455/CLOSED	NR BUTTS BRIDGE ON QUINNABA CANTERBURY CT 06331	NON GC	N/A
	SPILLS	C L and P 200502969/CLOSED	STARK WEATHER RD. PLAINFIELD CT 06374	NON GC	N/A
	SPILLS	PRIVATE MOTOR VEHICLE 9605398/CLOSED	MOOSUP PLAINFIELD CT 06374	NON GC	N/A
	SPILLS	200401015/CLOSED	KINNE ROAD CANTERBURY CT 06331	NON GC	N/A
	SPILLS	200608030/CLOSED	BROOKLYN RD CLandPOLE 529 CANTERBURY CT 06331	NON GC	N/A
	SPILLS	200208025/CLOSED	RTE 14 AT MICHAEL SUPER MAR CANTERBURY CT 06331	NON GC	N/A
	SPILLS	9604063/CLOSED	WEST MINISTER ROAD POLE CANTERBURY CT 06331	NON GC	N/A
	SPILLS	200401091/CLOSED	ROUTE 169 CANTERBURY CT 06331	NON GC	N/A
	SPILLS	CLandP 200503506/CLOSED	CEMETARY RD PLAINFIELD CT 06374	NON GC	N/A
	SPILLS	C LandP 911345/CLOSED	WALNUT ST PLAINFIELD CT 06374	NON GC	N/A
	SPILLS	9806971/CLOSED	ALL AMERICAN FUEL-- STERLIN PLAINFIELD CT 06374	NON GC	N/A
	SPILLS	200408155/CLOSED	395 SOUTH PLAINFIELD CT 06374	NON GC	N/A

Environmental FirstSearch Sites Summary Report

Target Property: PACKER ROAD
CANTERBURY CT 06331

JOB: 952-01 T20
ALSO REFERRED TO AS INTAKE SITE

TOTAL: 202 **GEOCODED:** 20 **NON GEOCODED:** 182 **SELECTED:** 2

Map ID	DB Type	Site Name/ID/Status	Address	Dist/Dir	Page No.
	SPILLS	200500105/CLOSED	RT 72 PLAINFIELD CT 06374	NON GC	N/A
	SPILLS	943679/CLOSED	I-395 N/B/SQUAW ROCK RD PLAINFIELD CT 06374	NON GC	N/A
	SPILLS	9706385/CLOSED	GREEN HOLLOW RD POLE 557 PLAINFIELD CT 06374	NON GC	N/A
	SPILLS	9800588/CLOSED	POLE 430 SNAKE MEADOW ROAD- PLAINFIELD CT 06374	NON GC	N/A
	SPILLS	200005571/CLOSED	STARK WREATHER ROAD/POLE NU PLAINFIELD CT 06374	NON GC	N/A
	SPILLS	9703264/CLOSED	ALL HALLOWS RD PLAINFIELD CT 06374	NON GC	N/A
	SPILLS	9702832 CT CLOSED	DOW RD. (RIGHT WHERE THEY T PLAINFIELD CT 06374	NON GC	N/A
	SPILLS	200604691/CLOSED	PACKERVILLE ROAD PLAINFIELD CT 06374	NON GC	N/A
	SPILLS	9804957/CLOSED	EAST MAIN ST PLAINFIELD CT 06374	NON GC	N/A
	SPILLS	200403723/CLOSED	LOWES PROJECT- LILLY BRIDGE PLAINFIELD CT 06374	NON GC	N/A
	SPILLS	PETROL PLUS 947490/CLOSED	630 MAIN ST PLAINFIELD CT 06374	NON GC	N/A
	SPILLS	200004191/CLOSED	LATHROP RD POLE 1081 PLAINFIELD CT 06374	NON GC	N/A
	SPILLS	PRIVATE MV 200103185/CLOSED	WARD AVENUE PLAINFIELD CT 06374	NON GC	N/A
	SPILLS	200100109/CLOSED	RT 12 PLAINFIELD CT 06374	NON GC	N/A
	SPILLS	200100789/CLOSED	31 BEN CRT. PLAINFIELD CT 06374	NON GC	N/A
	SPILLS	200107848/CLOSED	COMMUNITY AVE PLAINFIELD CT 06374	NON GC	N/A
	SPILLS	200110464/CLOSED	WARD AVENUE PLAINFIELD CT 06374	NON GC	N/A
	SPILLS	200507990/CLOSED	RAILROAD AVENUE - FLEX GYM PLAINFIELD CT 06374	NON GC	N/A
	SPILLS	9803060/CLOSED	GREEN HOLLOW ROAD PLAINFIELD CT 06374	NON GC	N/A
	SPILLS	200208351/CLOSED	COLONIAL ROAD PLAINFIELD CT 06374	NON GC	N/A

Environmental FirstSearch Sites Summary Report

Target Property: PACKER ROAD
CANTERBURY CT 06331

JOB: 952-01 T20
ALSO REFERRED TO AS INTAKE SITE

TOTAL: 202 **GEOCODED:** 20 **NON GEOCODED:** 182 **SELECTED:** 2

Map ID	DB Type	Site Name/ID/Status	Address	Dist/Dir	Page No.
	SPILLS	95703/CLOSED	GREEN HOLLOW RD PLAINFIELD CT 06374	NON GC	N/A
	SPILLS	96991/OPEN	SOUTH MAIN ST PLAINFIELD CT 06374	NON GC	N/A
	SPILLS	942035/CLOSED	RT 12 JUNKYARD BEHIND SITE PLAINFIELD CT 06374	NON GC	N/A
	SPILLS	945742/CLOSED	GROTON RD/STERLING LINE PLAINFIELD CT 06374	NON GC	N/A
	SPILLS	96273/CLOSED	COMMUNITY AVE PLAINFIELD CT 06374	NON GC	N/A
	SPILLS	9604599/CLOSED	I-395 NORTH BOUND EXITS 86 PLAINFIELD CT 06374	NON GC	N/A
	SPILLS	9603449/CLOSED	SNAKE MEADOW ROAD PLAINFIELD CT 06374	NON GC	N/A
	SPILLS	200206285/CLOSED	MOOSUP RIVER RIVER RD BY G PLAINFIELD CT 06374	NON GC	N/A
	SPILLS	200407887/CLOSED	RTE 12 ANGEL BROOK PLAINFIELD CT 06374	NON GC	N/A
	SPILLS	200206477/CLOSED	BRUNSWICK MILL PLAINFIELD CT 06374	NON GC	N/A
	SPILLS	200407113/ACTIVE	PLAINFIELD CT 06374	NON GC	N/A
	SPILLS	200208544/CLOSED	PICKETT ROAD PLAINFIELD CT 06374	NON GC	N/A
	SPILLS	200307681/CLOSED	LATHROP ROAD PLAINFIELD CT 06374	NON GC	N/A
	SPILLS	200307682/CLOSED	NORWICH RD PLAINFIELD CT 06374	NON GC	N/A
	SPILLS	200308541/CLOSED	6TH STREET PLAINFIELD CT 06374	NON GC	N/A
	SPILLS	200308928/CLOSED	TOFFOLON SCHOOL NORTHWEST D PLAINFIELD CT 06374	NON GC	N/A
	SPILLS	200400382/CLOSED	GEORGE STREET PLAINFIELD CT 06374	NON GC	N/A
	SPILLS	200400357/CLOSED	RT. 12 PLAINFIELD CT 06374	NON GC	N/A
	SPILLS	200402178/CLOSED	LATHROP RD PLAINFIELD CT 06374	NON GC	N/A
	SPILLS	200104367/CLOSED	SQUAW ROCK RD POLE 139 PLAINFIELD CT 06374	NON GC	N/A

Environmental FirstSearch Sites Summary Report

Target Property: PACKER ROAD
CANTERBURY CT 06331

JOB: 952-01 T20
ALSO REFERRED TO AS INTAKE SITE

TOTAL: 202 **GEOCODED:** 20 **NON GEOCODED:** 182 **SELECTED:** 2

Map ID	DB Type	Site Name/ID/Status	Address	Dist/Dir	Page No.
	SPILLS	200206381/CLOSED	STOCKWEATHER ROAD PLAINFIELD CT 06374	NON GC	N/A
	SPILLS	UNKNOWN 9703943/CLOSED	I-395 NB EXIT 89-90 PLAINFIELD CT 06374	NON GC	N/A
	SPILLS	REFINERS TRANSPORT/TERMINAL 94756/CLOSED	38 COMMERCE ST PLAINFIELD CT 06374	NON GC	N/A
	SPILLS	SAA 200403914/CLOSED	RTE 14A, LEISURE ACRES PLAINFIELD CT 06374	NON GC	N/A
	SPILLS	200606242/CLOSED	42 WHITE OAK AVE PLAINFIELD CT 06374	NON GC	N/A
	SPILLS	RONALD T KENNEDY 942286/CLOSED	I-395 N/B EX 86-87 PLAINFIELD CT 06374	NON GC	N/A
	SPILLS	944008/CLOSED	RT 12 PLAINFIELD CT 06374	NON GC	N/A
	SPILLS	UNKNOWN 200601095/CLOSED	SPALDING ROAD PLAINFIELD CT 06374	NON GC	N/A
	SPILLS	UNKNOWN 200505636/CLOSED	I-395 REST AREA PLAINFIELD CT 06374	NON GC	N/A
	SPILLS	UNKNOWN 200405359/CLOSED	ICE HOUSE RD PLAINFIELD CT 06374	NON GC	N/A
	SPILLS	UNKNOWN 200407699/CLOSED	PROVIDENCE and WORCHESTER R PLAINFIELD CT 06374	NON GC	N/A
	SPILLS	UNKNOWN 200101395/CLOSED	MAIN ST. COMMERCIAL PROPERT PLAINFIELD CT 06374	NON GC	N/A
	SPILLS	UNKNOWN 200303739/CLOSED	WATER ST MOSSUP RIVER, CE PLAINFIELD CT 06374	NON GC	N/A
	SPILLS	UNKN 9907386/CLOSED	COMMUNITY AVE EXT DIRT P PLAINFIELD CT 06374	NON GC	N/A
	SPILLS	UNK 200708283/CLOSED	161 WOODFORD AVE PLAINFIELD CT 06374	NON GC	N/A
	SPILLS	ST OF CT LUST 92634/CLOSED	RT 12 PLAINFIELD CT 06374	NON GC	N/A
	SPILLS	SAME 9905182/CLOSED	PACKERVILLE RD. POLE 2656 PLAINFIELD CT 06374	NON GC	N/A
	SPILLS	SALECO 200600201/CLOSED	RT 12. NORTHEAST DIESEL PLAINFIELD CT 06374	NON GC	N/A
	SPILLS	SAA 200110597/CLOSED	RTE 14, PLAINFIELD HOTEL PA PLAINFIELD CT 06374	NON GC	N/A
	SPILLS	SAA 200702843/CLOSED	ADAMS STREET AND ROUTE 12 PLAINFIELD CT 06374	NON GC	N/A

Environmental FirstSearch

Sites Summary Report

Target Property: PACKER ROAD
CANTERBURY CT 06331

JOB: 952-01 T20
ALSO REFERRED TO AS INTAKE SITE

TOTAL: 202 **GEOCODED:** 20 **NON GEOCODED:** 182 **SELECTED:** 2

Map ID	DB Type	Site Name/ID/Status	Address	Dist/Dir	Page No.
	SPILLS	SAA 200603476/CLOSED	SHEPARD HILL RD. PLAINFIELD CT 06374	NON GC	N/A
	SPILLS	SAA 200506501/CLOSED	STOCK WEATHER RD PLAINFIELD CT 06374	NON GC	N/A
	SPILLS	UNKNOWN 200208310/CLOSED	RTE 14A PLAINFIELD CT 06374	NON GC	N/A
	SPILLS	200703358/CLOSED	107 NORTH WEST DR PLAINFIELD CT 06374	NON GC	N/A
	SPILLS	200501531/CLOSED	183 SCHROBACK RD PLAINFIELD CT 06374	NON GC	N/A
	SPILLS	200501960/CLOSED	CANTERBURY ROAD AT POLE 43 PLAINFIELD CT 06374	NON GC	N/A
	SPILLS	200502258/CLOSED	RT 12 AND RT 14 PLAINFIELD CT 06374	NON GC	N/A
	SPILLS	200502346/CLOSED	POLE 136/2948 PROSPECT ST. PLAINFIELD CT 06374	NON GC	N/A
	SPILLS	200502388/CLOSED	91 GREEN HOLLOW RD PLAINFIELD CT 06374	NON GC	N/A
	SPILLS	200502511/CLOSED	20 RESERVOR ROAD - INTER R PLAINFIELD CT 06374	NON GC	N/A
	SPILLS	200502571/CLOSED	R 12 PLAINFIELD CT 06374	NON GC	N/A
	SPILLS	200503728/CLOSED	PROSPECT STREET PLAINFIELD CT 06374	NON GC	N/A
	SPILLS	200801237/CLOSED	58 EAST MAIN ST PLAINFIELD CT 06374	NON GC	N/A
	SPILLS	200505547/CLOSED	RTE 14 NEAR TOWN SEWER PLAN PLAINFIELD CT 06374	NON GC	N/A
	SPILLS	200702620/CLOSED	RTE 12 IN CENTRAL VILLAGE PLAINFIELD CT 06374	NON GC	N/A
	SPILLS	UNKNOWN 9803920/CLOSED	LATHROP RD. EXTENSION PLAINFIELD CT 06374	NON GC	N/A
	SPILLS	200704868/CLOSED	3 CEADRVIEW VILLAGE PLAINFIELD CT 06374	NON GC	N/A
	SPILLS	200705089/CLOSED	ROUTE 72 EXIT 2 PLAINFIELD CT 06374	NON GC	N/A
	SPILLS	200706685/CLOSED	12 DEERFIELD SHORE PLAINFIELD CT 06374	NON GC	N/A
	SPILLS	200708014/CLOSED	I-395 SOUTH PLAINFIELD CT 06374	NON GC	N/A

Environmental FirstSearch Sites Summary Report

Target Property: PACKER ROAD
CANTERBURY CT 06331

JOB: 952-01 T20
ALSO REFERRED TO AS INTAKE SITE

TOTAL: 202 **GEOCODED:** 20 **NON GEOCODED:** 182 **SELECTED:** 2

Map ID	DB Type	Site Name/ID/Status	Address	Dist/Dir	Page No.
	SPILLS	200800948/CLOSED	395 SOUTH REST AREA EXXON M PLAINFIELD CT 06374	NON GC	N/A
	SPILLS	200000801/CLOSED	TEXACO RT87 PLAINFIELD CT 06374	NON GC	N/A
	SPILLS	935552/CLOSED	RT 14/KATIE LANE PLAINFIELD CT 06374	NON GC	N/A
	SPILLS	UNKNOWN DUMP TRUCK 200103317/CLOSED	RT. 12 TO RT. 395 PLAINFIELD CT 06374	NON GC	N/A
	SPILLS	200607442/CLOSED	NORWICH ROAD PLAINFIELD CT 06374	NON GC	N/A
3	STATE	YAWORSKI INDUSTRIAL 68/INVENTORY	PACKER ROAD CANTERBURY CT 06331	0.17 NW	19
3	STATE	HATT PROPERTY 2532/SUSPECTED	164 PACKER ROAD CANTERBURY CT 06331	0.17 NW	21
4	STATE	FIELD NEAR YAWORSKI 968/SUSPECTED	CANTERBURY CT 06331	0.22 NE	22
5	STATE	PACKER ROAD LANDFILL 570/SUSPECTED	PACKER ROAD CANTERBURY CT 06331	0.44 NW	23
	STATE	CARVILL INDUSTRIES, INC. 920/SUSPECTED	BRUNSWICK AVENUE PLAINFIELD CT 06374	NON GC	N/A
	STATE	CREDIE PROPERTY 5473/SUSPECTED	PLAINFIELD PIKE PLAINFIELD CT 06374	NON GC	N/A
	STATE	DISCH MOTOR GROUP, INC. 4857/SUSPECTED	54 ALLEN ROAD PLAINFIELD CT 06374	NON GC	N/A
	STATE	PACKER MILL 3159/SUSPECTED	PACKER ROAD PLAINFIELD CT 06374	NON GC	N/A
	STATE	PACKER PLASTICS 3155/SUSPECTED	PACKER ROAD AT PACKER POND PLAINFIELD CT 06374	NON GC	N/A
	STATE	PERVEL INDUSTRIES 4859/SUSPECTED	ROUTE 12 PLAINFIELD CT 06374	NON GC	N/A
	STATE	COVELL PROPERTY 3954/SUSPECTED	637 CANTERBURY ROAD CANTERBURY CT 06331	NON GC	N/A
2	SWL	CANTERBURY 1-20/INACTIVE	PACKER ROAD CANTERBURY CT 06331	0.12 N-	26
	SWL	CANTERBURY 1-19/INACTIVE	PACKER ROAD CANTERBURY CT 06331	NON GC	N/A
	SWL	CTSW-CL-01-33/CLOSED	PACKER ROAD CANTERBURY CT	NON GC	N/A
3	UST	YAWORSKI LANDFILL 00286/CURRENTLY IN USE	133 PACKERVILLE RD CANTERBURY CT 06331	0.17 NW	27

*Environmental FirstSearch
Sites Summary Report*

Target Property: PACKER ROAD
CANTERBURY CT 06331

JOB: 952-01 T20
ALSO REFERRED TO AS INTAKE SITE

TOTAL: 202 **GEOCODED:** 20 **NON GEOCODED:** 182 **SELECTED:** 2

Map ID	DB Type	Site Name/ID/Status	Address	Dist/Dir	Page No.
	UST	CANTERBURY MAINTENANCE GARAGE 03510/CURRENTLY IN USE	ROUTE 14158 WESTMINSTER ROA CANTERBURY CT 06331	NON GC	N/A

JOB: 952-01 T20
ALSO REFERRED TO AS INTAKE SITE

Site Details Page - 1

Environmental FirstSearch Site Detail Report

Target Property: PACKER ROAD
 CANTERBURY CT 06331

JOB: 952-01 T20
ALSO REFERRED TO AS INTAKE SITE

CERCLIS

SEARCH ID: 3	DIST/DIR: 0.17 NW	MAP ID: 3
---------------------	--------------------------	------------------

NAME: YAWORSKI WASTE LAGOON ADDRESS: PACKER ROAD CANTERBURY CT 06331 WINDHAM CONTACT: 13000859	REV: 12/9/07 ID1: CTD009774969 ID2: 0100125 STATUS: FINAL PHONE: 13000859
---	--

notice letters issued	Federal Enforcement	01-27-1989
notice letters issued	Federal Enforcement	02-02-1989
issue request letters (104e)	Federal Enforcement	02-09-1989
special notice issued	Federal Enforcement	03-10-1989
issue request letters (104e)	Federal Enforcement	05-30-1989
lodged by doj	Federal Enforcement	12-18-1989
special notice issued	Federal Enforcement	11-16-1993
lodged by doj	Federal Enforcement	09-12-1995
issue request letters (104e)		08-27-1998
lodged by doj		06-02-2000
lodged by doj	Federal Enforcement	08-02-2000
preliminary close-out report prepared	EPA Fund-Financed Primary	09-20-2000
administrative records Admin Record Compiled for a Remedial Event	Federal Enforcement	03-30-1984 09-29-1988
consent decree	Federal Enforcement Primary	05-31-1995 07-18-1996
consent decree	Federal Enforcement	09-27-1989 02-25-1990
consent decree	Federal Enforcement	08-11-2000
consent decree	Federal Enforcement	09-25-2000

- Continued on next page -

JOB: 952-01 T20
ALSO REFERRED TO AS INTAKE SITE

Site Details Page - 3

JOB: 952-01 T20
ALSO REFERRED TO AS INTAKE SITE

SEARCH ID: 1 DIST/DIR: 0.53 NW MAP ID: 6

REV: 2/8/08
ID1: CTD009774969
ID2: 0100125
STATUS: FINAL
PHONE:

Current Site Details Page - 1

Environmental FirstSearch Site Detail Report

Target Property: PACKER ROAD
CANTERBURY CT 06331

JOB: 952-01 T20
ALSO REFERRED TO AS INTAKE SITE

NPL

SEARCH ID: 1 **DIST/DIR:** 0.53 NW **MAP ID:** 6

NAME: YAWORSKI WASTE LAGOON
ADDRESS: PACKER ROAD
CANTERBURY CT 06331

REV: 2/8/08
ID1: CTD009774969
ID2: 0100125
STATUS: FINAL
PHONE:

CONTACT: MARK ZIMMERMAN

five-year review	EPA Fund-Financed Primary	05-19-1995	09-29-1998
potentially responsible party remedial action	Responsible Party Primary	04-08-1991 Original Action Take Over	12-13-1996
potentially responsible party remedial action	Responsible Party Primary	05-03-1990 Phased Completion	03-31-1992
potentially responsible party remedial design	Responsible Party Primary	09-27-1989 Phased Completion	05-03-1990
potentially responsible party remedial design	Responsible Party Primary	09-27-1989 Phased Start	04-08-1991
remedial design/remedial action negotiations	Federal Enforcement Primary	07-22-1988	09-27-1989
combined remedial investigation/feasibility study	EPA Fund-Financed Primary	03-30-1984	09-29-1988
hazard ranking system package	EPA Fund-Financed		12-01-1982
proposal to national priorities list	EPA Fund-Financed		12-30-1982
final listing on national priorities list	EPA Fund-Financed		09-08-1983
notice letters issued	EPA Fund-Financed		11-10-1983
national priorities list responsible party search	Federal Enforcement		09-30-1984
notice letters issued	EPA Fund-Financed		06-01-1987
notice letters issued	Federal Enforcement		12-15-1987
issue request letters (104e)	Federal Enforcement		11-30-1988
notice letters issued	Federal Enforcement		01-27-1989
notice letters issued	Federal Enforcement		02-02-1989

- Continued on next page -

Environmental FirstSearch Site Detail Report

Target Property: PACKER ROAD
 CANTERBURY CT 06331

JOB: 952-01 T20
ALSO REFERRED TO AS INTAKE SITE

NPL			
SEARCH ID:	1	DIST/DIR:	0.53 NW
MAP ID:	6		
NAME:	YAWORSKI WASTE LAGOON	REV:	2/8/08
ADDRESS:	PACKER ROAD	ID1:	CTD009774969
	CANTERBURY CT 06331	ID2:	0100125
CONTACT:	MARK ZIMMERMAN	STATUS:	FINAL
		PHONE:	
issue request letters (104e)	Federal Enforcement		02-09-1989
special notice issued	Federal Enforcement		03-10-1989
issue request letters (104e)	Federal Enforcement		05-30-1989
lodged by doj	Federal Enforcement		12-18-1989
special notice issued	Federal Enforcement		11-16-1993
lodged by doj	Federal Enforcement		09-12-1995
issue request letters (104e)			08-27-1998
lodged by doj			06-02-2000
lodged by doj	Federal Enforcement		08-02-2000
preliminary close-out report prepared	EPA Fund-Financed Primary		09-20-2000
administrative records Admin Record Compiled for a Remedial Event	Federal Enforcement	03-30-1984	09-29-1988
consent decree	Federal Enforcement Primary	05-31-1995	07-18-1996
consent decree	Federal Enforcement	09-27-1989	02-25-1990
consent decree	Federal Enforcement		08-11-2000
consent decree	Federal Enforcement		09-25-2000
discovery	EPA Fund-Financed		02-01-1980
long term response action	Special Account Financed Action - EPA		09-28-2001
- More Details Exist For This Site; Max Page Limit Reached -			

JOB: 952-01 T20
ALSO REFERRED TO AS INTAKE SITE

SEARCH ID: 2 DIST/DIR: 0.44 NW MAP ID: 5

REV: 12/9/07
ID1: CTD981204431
ID2: 0100292
STATUS: NOT PROPOSED
PHONE: 6179181377

PHONE: 6179181377

CT DEP letter of 6-22-01 affirms that this site is being addressed by the state program.
CT DEP letter of 6-22-01 affirms that this site is being addressed by the state program.

JOB: 952-01 T20
ALSO REFERRED TO AS INTAKE SITE

Site Details Page - 5

JOB: 952-01 T20
ALSO REFERRED TO AS INTAKE SITE

***Environmental FirstSearch
Site Detail Report***

Target Property: PACKER ROAD
 CANTERBURY CT 06331

JOB: 952-01 T20
ALSO REFERRED TO AS INTAKE SITE

FED IC / EC			
SEARCH ID: 19	DIST/DIR: 0.17 NW	MAP ID: 3	
NAME: YAWORSKI WASTE LAGOON ADDRESS: PACKER ROAD CANTERBURY CT 06331 WINDHAM		REV: 1/18/08 ID1: CTD009774969-IC ID2: 0100125 STATUS: EPA INST CONTROL PHONE:	
<u>SITE INFORMATION</u>			
INSTITUTIONAL CONTROL:		GROUNDWATER USE/WELL DRILLING REGULATION	
ACTION NAME:			
ACTION PLANNED COMPL:		ACTION COMPLETED: 9/29/1988	
MEDIA CONTAMINATED NUM:		CONTAMINATED MEDIA: GROUNDWATER	

JOB: 952-01 T20
ALSO REFERRED TO AS INTAKE SITE

Site Details Page - 8

***Environmental FirstSearch
Site Detail Report***

Target Property: PACKER ROAD
 CANTERBURY CT 06331

JOB: 952-01 T20
ALSO REFERRED TO AS INTAKE SITE

LUST

SEARCH ID: 18

DIST/DIR: 0.10 NE

MAP ID: 1

NAME: YAWORSKI LANDFILL
ADDRESS: 133 PACKARD RD.
 CANTERBURY CT 06331

REV: 7/18/06
ID1: 45008
ID2: 0
STATUS: PENDING
PHONE:

CONTACT: GEORGE PURPLE UST ENFORCEMENT PROGRAM

SITE INFORMATION

INCIDENT DATE:
SPILL CASE ID: 0
SITS CASE ID:
UST SITE ID: 0

MATERIAL:

MOTOR FUEL: 0
DIESEL: 0
GASOLINE: 0
OTHER 0

CAUSE

LEAK 0
TANK: 0
PIPING: 0
OVERFILL 0
REMOVAL: 0

Environmental FirstSearch Site Detail Report

Target Property: PACKER ROAD
CANTERBURY CT 06331

JOB: 952-01 T20
ALSO REFERRED TO AS INTAKE SITE

NPL

SEARCH ID: 1 **DIST/DIR:** 0.53 NW **MAP ID:** 6

NAME: YAWORSKI WASTE LAGOON
ADDRESS: PACKER ROAD
CANTERBURY CT 06331

REV: 2/8/08
ID1: CTD009774969
ID2: 0100125
STATUS: FINAL
PHONE:

CONTACT: MARK ZIMMERMAN

SITE INFORMATION

EVENT TYPE

SITE DISCOVERY BY:	EPA	DISCOVERY DATE:	02-01-80
SITE PROPOSED BY:	EPA	PROPOSED DATE:	12-30-82
FINAL LIST BY:	EPA	FINAL LIST DATE:	09-08-83

ACTIVITIES: DEWATERED AND BACKFILLED LAGOON

CONTAMINANTS: VOC'S, HEAVY METALS, INORGANICS, PCB'S, PAHS, TEXTILE DYES, RESINS,
ACIDS, CAUSTICS, SOLVENT SOAKED RAGS
SOURCE OF CONTAMINATION: DRUMMED MATERIALS AND BULK WASTE DUMPED IN THE LAGOON

CONTAMINATED: GROUNDWATER, WETLANDS SEDIMENTS, SOIL.
THREATENED:

SITE DESCRIPTION

Conditions at listing (December 1982): The Yaworski Waste Lagoon occupies 340 acres in the Town of Canterbury, Connecticut. The lagoon, which is surrounded by a 6- to 9-foot dike, measures 700 feet by 400 feet and is 12 feet deep. The site is bordered on three sides by the Quinnipaug River. The lagoon is from 20 to 45 feet from the Quinnipaug. From about 1948 to 1973, drummed material and bulk wastes (including textile dyes, solvents, resins, acids, caustics, still bottoms, and solvent-soaked rags) were accepted. Periodically, wastes were burned to reduce the volume in the lagoon. In August 1973, the State issued an order to close the lagoon due to organic odors. In May 1980, EPA detected methyl ethyl ketone, ethyl benzene, toluene, and xylene in the lagoon. The State then ordered the owner to study the site.

Status (July 1983): The owner is implementing a site closure plan, which the State approved. As of May 31, 1983, approximately 90 percent of the lagoon had been filled in. When the filling is complete, the lagoon will be capped with clean dirt.

EPA is preparing a Remedial Action Master Plan outlining the investigations needed to determine the full extent of cleanup required at the site. It is scheduled to be completed in the third quarter of 1983.

CONSTRUCTION COMPLETED DATE: 09/20/2000
FINAL DATE: 09/08/1983

CERCLIS DETAILS

ACTION/QUALITY	AGENCY/RPS	START/RAA	END
five-year review	EPA Fund-Financed Primary	06-30-2003	09-30-2003

- Continued on next page -

Environmental FirstSearch Site Detail Report

Target Property: PACKER ROAD
CANTERBURY CT 06331

JOB: 952-01 T20
ALSO REFERRED TO AS INTAKE SITE

NPL			
SEARCH ID: 1	DIST/DIR: 0.53 NW	MAP ID: 6	
NAME: YAWORSKI WASTE LAGOON	REV: 2/8/08		
ADDRESS: PACKER ROAD	ID1: CTD009774969		
CANTERBURY CT 06331	ID2: 0100125		
CONTACT: MARK ZIMMERMAN	STATUS: FINAL		
PHONE:			
five-year review	EPA Fund-Financed Primary	05-19-1995	09-29-1998
potentially responsible party remedial action	Responsible Party Primary	04-08-1991	12-13-1996 Original Action Take Over
potentially responsible party remedial action	Responsible Party Primary	05-03-1990	03-31-1992 Phased Completion
potentially responsible party remedial design	Responsible Party Primary	09-27-1989	05-03-1990 Phased Completion
potentially responsible party remedial design	Responsible Party Primary	09-27-1989	04-08-1991 Phased Start
remedial design/remedial action negotiations	Federal Enforcement Primary	07-22-1988	09-27-1989
combined remedial investigation/feasibility study	EPA Fund-Financed Primary	03-30-1984	09-29-1988
hazard ranking system package	EPA Fund-Financed		12-01-1982
proposal to national priorities list	EPA Fund-Financed		12-30-1982
final listing on national priorities list	EPA Fund-Financed		09-08-1983
notice letters issued	EPA Fund-Financed		11-10-1983
national priorities list responsible party search	Federal Enforcement		09-30-1984
notice letters issued	EPA Fund-Financed		06-01-1987
notice letters issued	Federal Enforcement		12-15-1987
issue request letters (104c)	Federal Enforcement		11-30-1988
notice letters issued	Federal Enforcement		01-27-1989
notice letters issued	Federal Enforcement		02-02-1989

- Continued on next page -

Environmental FirstSearch Site Detail Report

Target Property: PACKER ROAD
CANTERBURY CT 06331

JOB: 952-01 T20
ALSO REFERRED TO AS INTAKE SITE

NPL			
SEARCH ID: 1	DIST/DIR: 0.53 NW	MAP ID: 6	
NAME: YAWORSKI WASTE LAGOON	REV: 2/8/08		
ADDRESS: PACKER ROAD	ID1: CTD009774969		
CANTERBURY CT 06331	ID2: 0100125		
CONTACT: MARK ZIMMERMAN	STATUS: FINAL		
issue request letters (104e)	Federal Enforcement	02-09-1989	
special notice issued	Federal Enforcement	03-10-1989	
issue request letters (104e)	Federal Enforcement	05-30-1989	
lodged by doj	Federal Enforcement	12-18-1989	
special notice issued	Federal Enforcement	11-16-1993	
lodged by doj	Federal Enforcement	09-12-1995	
issue request letters (104e)		08-27-1998	
lodged by doj		06-02-2000	
lodged by doj	Federal Enforcement	08-02-2000	
preliminary close-out report prepared	EPA Fund-Financed Primary	09-20-2000	
administrative records	Federal Enforcement	03-30-1984	09-29-1988
Admin Record Compiled for a Remedial Event			
consent decree	Federal Enforcement Primary	05-31-1995	07-18-1996
consent decree	Federal Enforcement	09-27-1989	02-25-1990
consent decree	Federal Enforcement	08-11-2000	
consent decree	Federal Enforcement	09-25-2000	
discovery	EPA Fund-Financed	02-01-1980	
long term response action	Special Account Financed Action - EPA	09-28-2001	
- More Details Exist For This Site; Max Page Limit Reached -			

**Environmental FirstSearch
Site Detail Report**

Target Property: PACKER ROAD
 CANTERBURY CT 06331

JOB: 952-01 T20
 ALSO REFERRED TO AS INTAKE SITE

SPILLS			
SEARCH ID: 13	DIST/DIR: 0.17 NW	MAP ID: 3	
NAME: ADDRESS: YAWURSKI LANDFILL CANTERBURY CT 06331		REV: 3/16/04 ID1: 9606177 ID2: STATUS: CLOSED PHONE:	
CONTACT: 0			
 REPORT TIME: 9:53:00 PM REPORTED BY: RICHARD MOFFETT REPORTER S PHONE: 7797868			
 MATERIAL RELEASED: CHEMICAL VAPORS EMERGENCY MEASURES: WAS REFERRED TO DAVE NASH DEP WEED/ PATRICK BOWE DEP AIR 11/25/96			

SPILLS			
SEARCH ID: 12	DIST/DIR: 0.17 NW	MAP ID: 3	
NAME: ADDRESS: YAWALOSKI LANDFILL CANTERBURY CT 06331		REV: 3/16/04 ID1: 9606535 ID2: STATUS: CLOSED PHONE:	
CONTACT: 0			
 REPORT TIME: 9:40:00 PM REPORTED BY: RICHARD MOFFETT REPORTER S PHONE: 7797868			
 MATERIAL RELEASED: METHANE GAS/ OTHER ODOR CAUSE OF INCIDENT: OTHER			
 EMERGENCY MEASURES: REFERRED TO DAVE NASH WEED			

JOB: 952-01 T20
ALSO REFERRED TO AS INTAKE SITE

Site Details Page - 16

JOB: 952-01 T20
ALSO REFERRED TO AS INTAKE SITE

Site Details Page - 17

JOB: 952-01 T20
ALSO REFERRED TO AS INTAKE SITE

Site Details Page - 18

**Environmental FirstSearch
Site Detail Report**

Target Property: PACKER ROAD
 CANTERBURY CT 06331

JOB: 952-01 T20
 ALSO REFERRED TO AS INTAKE SITE

STATE			
SEARCH ID: 9		DIST/DIR: 0.17 NW	
		MAP ID: 3	
NAME: YAWORSKI INDUSTRIAL		REV: 2/13/08	
ADDRESS: PACKER ROAD		ID1: 68	
CANTERBURY CT		ID2: CTD009774969	
CONTACT:		STATUS: INVENTORY	
		PHONE:	
<u>SITE INFORMATION</u>			
WASTE TYPE1:		METALS	
WASTE TYPE2:		ACID/BASE	
WASTE TYPE3:		SOLVENTS	
DISPOSAL METHOD:		LAGOON	
SAMPLE AVAILABLE:		NO	
LOCATION METHOD:			
OTHER DEP:			
UPDATED BY:			
UPDATED PROGRAM:			
UPDATED:			
SW CLASSIFICATION:			
GW CLASSIFICATION:			
COMMENTS: WASTE: ACIDS, SOLVENTS SITE ACCEPTED WASTES FROM 1965 UNTIL CAPPED IN 1983. MONITORING WELLS IN PLACE. ON NPL 9/83.			
<u>SITE NAMES</u>			
COMMENTS:			
<u>FEDERAL INFORMATION</u>			
ON CERCLIS:		EPI SITE:	
YES		NO	
ARCHIVE:		ARCHIVE DATE:	
NO			
EPA REMOVAL:		DEFERRED:	
NO		NO	
ON NPL:		PART NPL:	
YES		NO	
RCRA STAT:		RCRA PERMIT:	
FED FAC:			
NO			
<u>INVENTORY INFORMATION</u>			
REQUEST STAFF:		PROGRAM:	
DEP		SUPERFUND	
DATE ADDED:		ON INVENTORY:	
7/6/1987		YES	
ASSESSED:		87 GROUP:	
YES		EC	
87 ORIGIN:		ON 87:	
		YES	
<u>REMEDIAL INFORMATION</u>			
TYPE:		NPL	
PROGRAM:		FRP - FEDERAL REMEDIATION PROGRAM	
ENTERED:		9/8/1983	
STAFF:		CURRAN, R. COMPLETE:	

- Continued on next page -

**Environmental FirstSearch
Site Detail Report**

Target Property: PACKER ROAD
 CANTERBURY CT 06331

JOB: 952-01 T20
ALSO REFERRED TO AS INTAKE SITE

STATE			
SEARCH ID: 9	DIST/DIR: 0.17 NW	MAP ID: 3	
NAME: YAWORSKI INDUSTRIAL ADDRESS: PACKER ROAD CANTERBURY CT		REV: 2-13-08 ID1: 68 ID2: CT0009774969 STATUS: INVENTORY PHONE:	
CONTACT:			
ASSIGNED:		PHASE:	
ORDER ISSUED:	NO	ORDER NUMBER:	
ORDER DATE:		INVESTIGATION START: 3/30/1984	
COMPLETED:	9/29/1988	DESIGN START: 9/27/1989	
DESIGN DONE:	4/8/1991	ACTION START: 12/13/1996	
ACTION DONE:		OPERATION START:	
GW MONITORING:	YES		
<u>REFERRAL INFORMATION</u>			
SOURCE:		SUPERFUND - DEP WASTE BUREAU - SUPERFUND SITE DISCOVERY	
RECEIVED:		7/6/1987	
STAFF:		DEP	
PROGRAM:		SUPERFUND - DEP WASTE BUREAU - SUPERFUND SITE DISCOVERY	
ASSIGNED:		7/6/1987	
COMPLETED:		7/6/1987	
OUTCOME:		INVENTORY	
<u>ASSESS INFORMATION</u>			
<u>ASSESS INFORMATION</u>			
TYPE:	SI	STAFF:	EPA
PROGRAM:	FPRE	ASSIGNED:	
DRAFT:		REVIEWER:	DEP
REVIEWED:		FINAL:	12/1/1981
NFA:	NO		
TYPE:	PA	STAFF:	DEP
PROGRAM:	FPRE	ASSIGNED:	
DRAFT:		REVIEWER:	EPA
REVIEWED:		FINAL:	6/27/1986
NFA:	NO		

**Environmental FirstSearch
Site Detail Report**

Target Property: PACKER ROAD
 CANTERBURY CT 06331

JOB: 952-01 T20
 ALSO REFERRED TO AS INTAKE SITE

STATE		
SEARCH ID: 7	DIST/DIR: 0.17 NW	MAP ID: 3
NAME: HATT PROPERTY ADDRESS: 164 PACKER ROAD CANTERBURY CT	REV: 2/13/08 ID1: 2532 ID2: STATUS: SUSPECTED PHONE:	
CONTACT:		
<u>SITE INFORMATION</u>		
WASTE TYPE1:	ACID/BASE	
WASTE TYPE2:		
WASTE TYPE3:		
DISPOSAL METHOD:	SPILL DUMP	
SAMPLE AVAILABLE:	NO	
LOCATION METHOD:		
OTHER DEP:	SOLID	
UPDATED BY:	BIRON, D.	
UPDATED PROGRAM:	DandA	
UPDATED:	7/27/1995	
SW CLASSIFICATION:		
GW CLASSIFICATION:		
COMMENTS: PERD STAFF INSPECTED AREA ADJACENT TO SITE (YAWORSKI, INC) 8/2/95 SAW NO EVIDENCE OF BATTERIES OR BATTERY PARTS. BATTERIES HAD BEEN STORED FROM APPROX. 1975 TO 1990 AND SINCE REMOVED. WELLS IN AREA MONITORED IN RELATION TO NPL SITE SHOW NO EVIDENCE OF CONTAINATION.		
<u>SITE NAMES</u>		
COMMENTS:		
<u>REFERRAL INFORMATION</u>		
SOURCE:	SOLID	
RECEIVED:	7/14/1995	
STAFF:	BIRON, D.	
PROGRAM:	FPRE	
ASSIGNED:	7/14/1995	
COMPLETED:	8/21/1995	
OUTCOME:	NFA	

***Environmental FirstSearch
Site Detail Report***

Target Property: PACKER ROAD
 CANTERBURY CT 06331

JOB: 952-01 T20
ALSO REFERRED TO AS INTAKE SITE

STATE		
SEARCH ID: 6	DIST/DIR: 0.22 NE	MAP ID: 4
<hr/>		
NAME: FIELD NEAR YAWORSKI	REV: 2/13/08	
ADDRESS: PLAINFIELD CT	ID1: 968	
WINDHAM	ID2:	
CONTACT:	STATUS: SUSPECTED	
	PHONE:	
<hr/>		
<u>SITE INFORMATION</u>		
WASTE TYPE1:		
WASTE TYPE2:		
WASTE TYPE3:		
DISPOSAL METHOD:	TO GROUND	
SAMPLE AVAILABLE:	NO	
LOCATION METHOD:		
OTHER DEP:		
UPDATED BY:		
UPDATED PROGRAM:		
UPDATED:		
SW CLASSIFICATION:		
GW CLASSIFICATION:		
COMMENTS:		
<u>SITE NAMES</u>		
COMMENTS:		
<u>REFERRAL INFORMATION</u>		
SOURCE:	COMPLAINT - RECEIVED FROM OR SUBMITTED BY AN OUTSIDE PARTY	
RECEIVED:	12/11/1990	
STAFF:	MCDANIEL, M.	
PROGRAM:	DandA	
ASSIGNED:	12/11/1990	
COMPLETED:	12/11/1990	
OUTCOME:	RCRA	

**Environmental FirstSearch
Site Detail Report**

Target Property: PACKER ROAD
 CANTERBURY CT 06331

JOB: 952-01 T20
ALSO REFERRED TO AS INTAKE SITE

STATE																																																																											
SEARCH ID: 8		DIST/DIR: 0.44 NW	MAP ID: 5																																																																								
NAME: PACKER ROAD LANDFILL ADDRESS: PACKER ROAD CANTERBURY CT		REV: 2/13/08 ID1: 570 ID2: CTD981204431 STATUS: SUSPECTED PHONE:																																																																									
CONTACT:																																																																											
<u>SITE INFORMATION</u> WASTE TYPE1: WASTE TYPE2: WASTE TYPE3: DISPOSAL METHOD: LANDFILL BURIAL SAMPLE AVAILABLE: NO LOCATION METHOD: MAP OTHER DEP: UPDATED BY: BIRON, D. UPDATED PROGRAM: FPPE UPDATED: 6/7/1994 SW CLASSIFICATION: BC GW CLASSIFICATION: GB - HIGH YIELD - N.P.P. COMMENTS: ESI: EPA DRAFT 5/2/94 REVIEWED BIRON 6/7/94 FINAL 9/30/94 <u>SITE NAMES</u> YAWORSKI LANDFILL YAWORSKI LANDFILL COMMENTS: <u>FEDERAL INFORMATION</u> <table style="width: 100%;"><tr><td style="width: 33%;">ON CERCLIS:</td><td style="width: 33%;">YES</td><td style="width: 33%;">EPI SITE:</td><td style="width: 33%;">NO</td></tr><tr><td>ARCHIVE:</td><td>NO</td><td>ARCHIVE DATE:</td><td></td></tr><tr><td>EPA REMOVAL:</td><td>NO</td><td>DEFERRED:</td><td>NO</td></tr><tr><td>ON NPL:</td><td>NO</td><td>PART NPL:</td><td>NO</td></tr><tr><td>RCRA STAT:</td><td></td><td>RCRA PERMIT:</td><td></td></tr><tr><td>FED FAC:</td><td>NO</td><td></td><td></td></tr></table> <u>GAO INFORMATION</u> <table style="width: 100%;"><tr><td style="width: 33%;">SURVEY STAFF:</td><td style="width: 33%;">FITTING, D. J.</td><td style="width: 33%;">GAO RANK:</td><td style="width: 33%;">H</td></tr><tr><td>DEP STATUS:</td><td>ACTIVE</td><td>COMMENTS:</td><td>YES</td></tr><tr><td>PTP FORM:</td><td></td><td>FORM RECEIVED:</td><td></td></tr><tr><td>PTP STAT:</td><td></td><td>PTP STAFF:</td><td></td></tr><tr><td>ECAF RECEIVED:</td><td></td><td>OVERSIGHT:</td><td></td></tr><tr><td>DETERMINATION DATE:</td><td></td><td>ON SPL:</td><td>NO</td></tr><tr><td>SRP STATUS:</td><td>PMT</td><td>SRP STAFF:</td><td>DJP</td></tr><tr><td>ORDER:</td><td>YES</td><td>USP SITE:</td><td>NO</td></tr><tr><td>USP STAFF:</td><td></td><td>RA DONE:</td><td></td></tr><tr><td>REMEDiated:</td><td></td><td>133Y SITE:</td><td>NO</td></tr><tr><td>133Y STAFF:</td><td></td><td>BROWNFIELD SA:</td><td>NO</td></tr><tr><td>TBSA STAFF:</td><td></td><td>PWP SITE:</td><td>YES</td></tr></table>				ON CERCLIS:	YES	EPI SITE:	NO	ARCHIVE:	NO	ARCHIVE DATE:		EPA REMOVAL:	NO	DEFERRED:	NO	ON NPL:	NO	PART NPL:	NO	RCRA STAT:		RCRA PERMIT:		FED FAC:	NO			SURVEY STAFF:	FITTING, D. J.	GAO RANK:	H	DEP STATUS:	ACTIVE	COMMENTS:	YES	PTP FORM:		FORM RECEIVED:		PTP STAT:		PTP STAFF:		ECAF RECEIVED:		OVERSIGHT:		DETERMINATION DATE:		ON SPL:	NO	SRP STATUS:	PMT	SRP STAFF:	DJP	ORDER:	YES	USP SITE:	NO	USP STAFF:		RA DONE:		REMEDiated:		133Y SITE:	NO	133Y STAFF:		BROWNFIELD SA:	NO	TBSA STAFF:		PWP SITE:	YES
ON CERCLIS:	YES	EPI SITE:	NO																																																																								
ARCHIVE:	NO	ARCHIVE DATE:																																																																									
EPA REMOVAL:	NO	DEFERRED:	NO																																																																								
ON NPL:	NO	PART NPL:	NO																																																																								
RCRA STAT:		RCRA PERMIT:																																																																									
FED FAC:	NO																																																																										
SURVEY STAFF:	FITTING, D. J.	GAO RANK:	H																																																																								
DEP STATUS:	ACTIVE	COMMENTS:	YES																																																																								
PTP FORM:		FORM RECEIVED:																																																																									
PTP STAT:		PTP STAFF:																																																																									
ECAF RECEIVED:		OVERSIGHT:																																																																									
DETERMINATION DATE:		ON SPL:	NO																																																																								
SRP STATUS:	PMT	SRP STAFF:	DJP																																																																								
ORDER:	YES	USP SITE:	NO																																																																								
USP STAFF:		RA DONE:																																																																									
REMEDiated:		133Y SITE:	NO																																																																								
133Y STAFF:		BROWNFIELD SA:	NO																																																																								
TBSA STAFF:		PWP SITE:	YES																																																																								

- Continued on next page -

JOB: 952-01 T20
ALSO REFERRED TO AS INTAKE SITE

Site Details Page - 24

*Environmental FirstSearch
Site Detail Report*

Target Property: PACKER ROAD
 CANTERBURY CT 06331

JOB: 952-01 T20
ALSO REFERRED TO AS INTAKE SITE

STATE							
SEARCH ID: 8	DIST/DIR: 0.44 NW	MAP ID: 5					
NAME: PACKER ROAD LANDFILL ADDRESS: PACKER ROAD CANTERBURY CT		REV: 2/13/08 ID1: 570 ID2: CTD981204431 STATUS: SUSPECTED PHONE:					
CONTACT:							
<table style="width: 100%; border: none;"><tr><td style="width: 33%; vertical-align: top;">TYPE: SIP PROGRAM: FPRE DRAFT: 5/2/1994 REVIEWED: 6/7/1994 NFA: NO</td><td style="width: 33%; vertical-align: top;">STAFF: EPA ASSIGNED: REVIEWER: BIRON, D. FINAL: 9/30/1994</td></tr><tr><td style="vertical-align: top;">TYPE: PA PROGRAM: FPRE DRAFT: REVIEWED: NFA: NO</td><td style="vertical-align: top;">STAFF: DEP ASSIGNED: REVIEWER: EPA FINAL: 12/10/1987</td></tr></table>				TYPE: SIP PROGRAM: FPRE DRAFT: 5/2/1994 REVIEWED: 6/7/1994 NFA: NO	STAFF: EPA ASSIGNED: REVIEWER: BIRON, D. FINAL: 9/30/1994	TYPE: PA PROGRAM: FPRE DRAFT: REVIEWED: NFA: NO	STAFF: DEP ASSIGNED: REVIEWER: EPA FINAL: 12/10/1987
TYPE: SIP PROGRAM: FPRE DRAFT: 5/2/1994 REVIEWED: 6/7/1994 NFA: NO	STAFF: EPA ASSIGNED: REVIEWER: BIRON, D. FINAL: 9/30/1994						
TYPE: PA PROGRAM: FPRE DRAFT: REVIEWED: NFA: NO	STAFF: DEP ASSIGNED: REVIEWER: EPA FINAL: 12/10/1987						

**Environmental FirstSearch
Site Detail Report**

Target Property: PACKER ROAD
 CANTERBURY CT 06331

JOB: 952-01 T20
ALSO REFERRED TO AS INTAKE SITE

SWL			
SEARCH ID: 16		DIST/DIR: 0.12 N-	
		MAP ID: 2	
NAME: CANTERBURY		REV: 09/01/99	
ADDRESS: PACKER ROAD		ID1: 1-20	
CANTERBURY CT 06331		ID2:	
CONTACT: PERMIT 0220118		STATUS: INACTIVE	
		PHONE:	
SITE TYPE: MSW		SITE REVISION DATE: 01-30-98	
ASSIGNMENT TYPE:		ASSIGNMENT DATE: 05-07-90	
SIZE IN ACRES:		LINER?:	
CLOSE DATE:			
OWNER: YAWORKSI INC		OWNER TYPE:	
OWNER ADDRESS: PACKER ROAD			
CANTERBURY CT			
OWNER CONTACT:		OWNER PHONE:	
OPERATOR: MUNICIPAL SOLID WASTE		OPERATOR TYPE:	
OPERATOR CONTACT:		OPERATOR PHONE:	

Environmental FirstSearch **Site Detail Report**

Target Property: PACKER ROAD
CANTERBURY CT 06331

JOB: 952-01 T20
ALSO REFERRED TO AS INTAKE SITE

UST			
SEARCH ID: 17	DIST/DIR: 0.17 NW	MAP ID: 3	
NAME: YAWORSKI LANDFILL ADDRESS: 133 PACKERVILLE RD CANTERBURY CT 06331		REV: 3/28/08 ID1: 00286 ID2: STATUS: CURRENTLY IN USE PHONE:	
CONTACT:			
TOTAL NUMBER OF TANKS: 6			
TANK ID: 1 TANK STATUS: PERMANENTLY OUT OF USE-TANK REMOVED FROM GROUND			
DATE INSTALLED: 4/1/1986 SUBSTANCE STORED: DIESEL TANK MATERIAL: CATHODICALLY PROTECTED STEEL PIPE MATERIAL: GALVANIZED STEEL		DATE LAST USED: 8/1/2000 CAPACITY (GALS): 10000 TANK PROTECTION: NONE PIPE PROTECTION: NONE	
TANK ID: 2 TANK STATUS: CURRENTLY IN USE-			
DATE INSTALLED: 4/1/1986 SUBSTANCE STORED: HEATING OIL TANK MATERIAL: CATHODICALLY PROTECTED STEEL PIPE MATERIAL: GALVANIZED STEEL		DATE LAST USED: CAPACITY (GALS): 2000 TANK PROTECTION: NONE PIPE PROTECTION: NONE	
TANK ID: 3 TANK STATUS: PERMANENTLY OUT OF USE-TANK REMOVED FROM GROUND			
DATE INSTALLED: 4/1/1986 SUBSTANCE STORED: HEATING OIL TANK MATERIAL: CATHODICALLY PROTECTED STEEL PIPE MATERIAL: GALVANIZED STEEL		DATE LAST USED: 8/1/2000 CAPACITY (GALS): 1000 TANK PROTECTION: NONE PIPE PROTECTION: NONE	
TANK ID: 4 TANK STATUS: PERMANENTLY OUT OF USE-TANK REMOVED FROM GROUND			
DATE INSTALLED: 4/1/1986 SUBSTANCE STORED: KEROSENE TANK MATERIAL: CATHODICALLY PROTECTED STEEL PIPE MATERIAL: GALVANIZED STEEL		DATE LAST USED: 8/1/2000 CAPACITY (GALS): 500 TANK PROTECTION: NONE PIPE PROTECTION: NONE	
TANK ID: 5 TANK STATUS: PERMANENTLY OUT OF USE-TANK REMOVED FROM GROUND			
DATE INSTALLED: 6/1/1970 SUBSTANCE STORED: HEATING OIL TANK MATERIAL: ASPHALT COATED OR BARE STEEL PIPE MATERIAL: GALVANIZED STEEL		DATE LAST USED: 9/1/1986 CAPACITY (GALS): 1000 TANK PROTECTION: NONE PIPE PROTECTION: NONE	
TANK ID: 6 TANK STATUS: PERMANENTLY OUT OF USE-TANK REMOVED FROM GROUND			

- Continued on next page -

*Environmental FirstSearch
Site Detail Report*

Target Property: PACKER ROAD
CANTERBURY CT 06331

JOB: 952-01 T20
ALSO REFERRED TO AS INTAKE SITE

UST	
SEARCH ID:	DIST/DIR:
17	0.17 NW
MAP ID: 3	
NAME: YAWORSKI LANDFILL	
ADDRESS: 133 PACKERVILLE RD	
CANTERBURY CT 06331	
REV: 3/28/08	
ID1: 00286	
ID2:	
STATUS: CURRENTLY IN USE	
PHONE:	
CONTACT:	
DATE INSTALLED:	4/1/1986
SUBSTANCE STORED:	USED OIL
TANK MATERIAL:	CATHODICALLY PROTECTED STEEL
PIPE MATERIAL:	GALVANIZED STEEL
DATE LAST USED:	8/1/2000
CAPACITY (GALS):	1000
TANK PROTECTION:	NONE
PIPE PROTECTION:	NONE

Environmental FirstSearch
Street Name Report for Streets within .25 Mile(s) of Target Property

Target Property: PACKER ROAD
 CANTERBURY CT 06331

JOB: 952-01 T20
ALSO REFERRED TO AS INTAKE SITE

Street Name	Dist/Dir	Street Name	Dist/Dir
Packer Rd	0.10 SE		



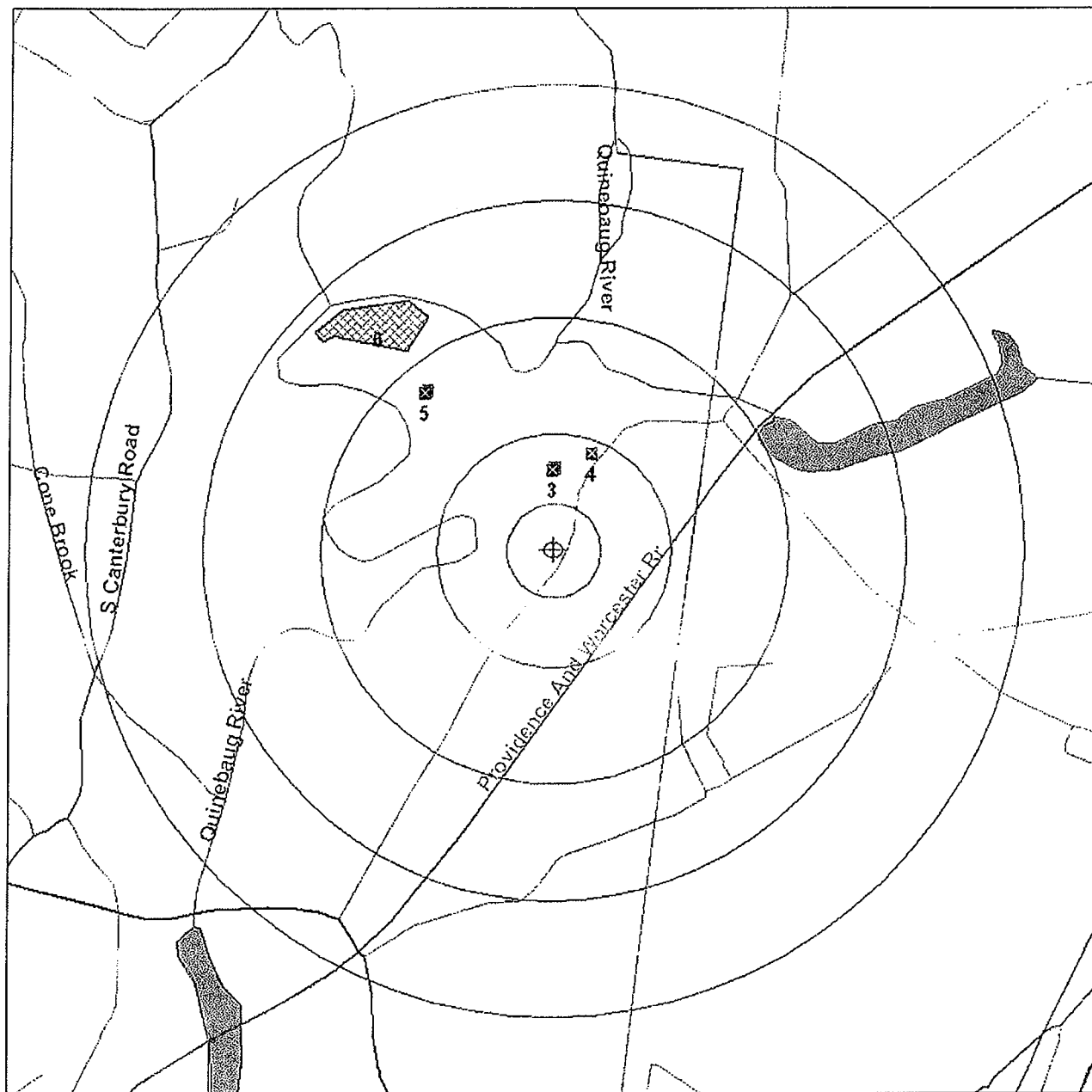
Environmental FirstSearch

1 Mile Radius

ASTM Map: NPL, RCRACOR, STATE Sites



PACKER ROAD, CANTERBURY CT 06331



Source: 2005 U.S. Census TIGER Files

- Target Site (Latitude: 41.662928 Longitude: -71.956092)
- Identified Site, Multiple Sites, Receptor
- NPL, DELNPL, Brownfield, Solid Waste Landfill (SWL), Hazardous Waste
- Triballand
- Railroads
- Black Rings Represent 1/4 Mile Radius, Red Ring Represents 500 ft. Radius



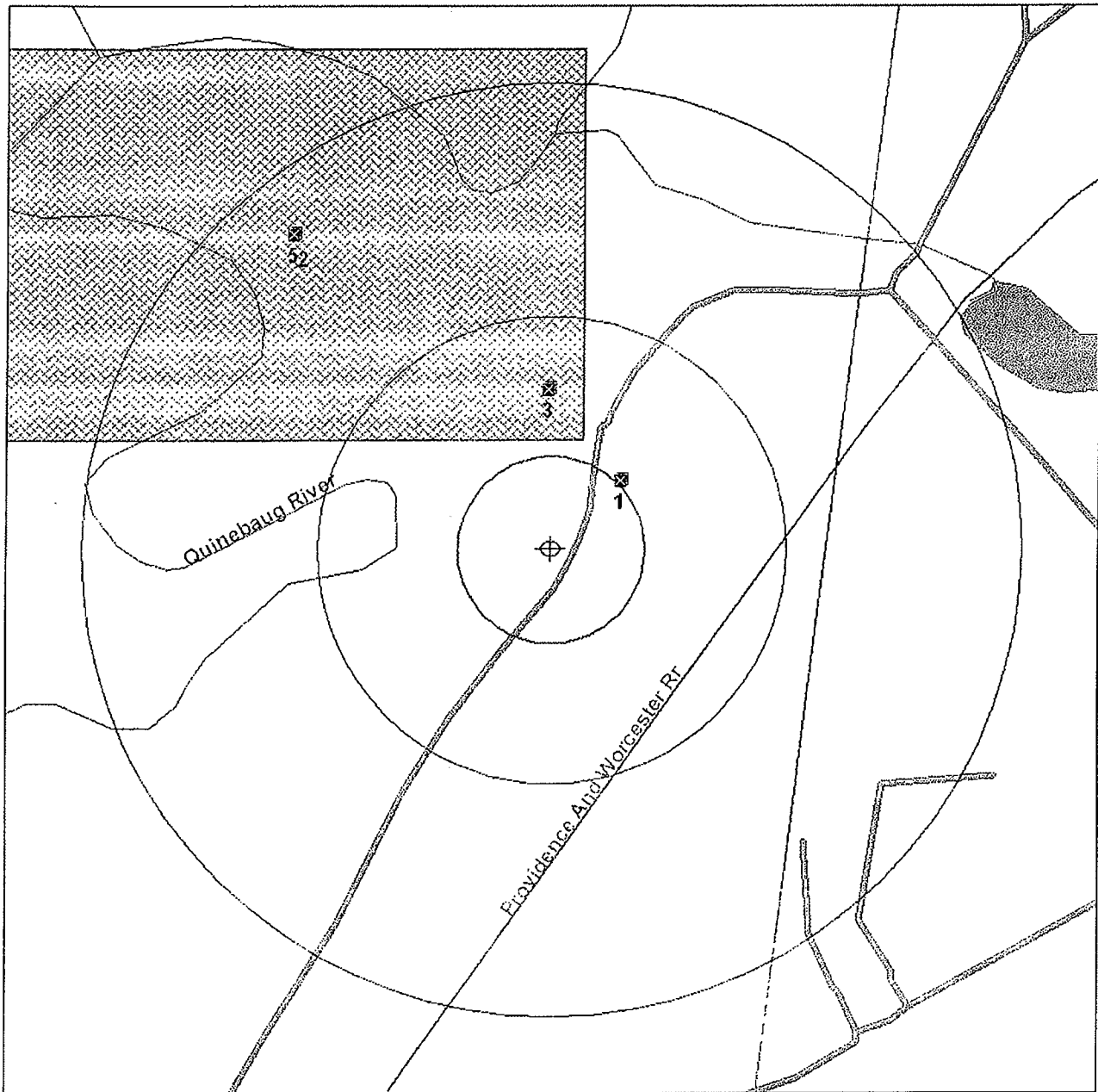
Environmental FirstSearch

.5 Mile Radius

ASTM Map: CERCLIS, RCRATSD, LUST, SWL



PACKER ROAD, CANTERBURY CT 06331



Source: 2005 U.S. Census TIGER Files

- Target Site (Latitude: 41.662928 Longitude: -71.956092)
- Identified Site, Multiple Sites, Receptor
- NPL, DELNPL, Brownfield, Solid Waste Landfill (SWL), Hazardous Waste
- Triballand
- Railroads
- Black Rings Represent 1/4 Mile Radius: Red Ring Represents 500 ft Radius



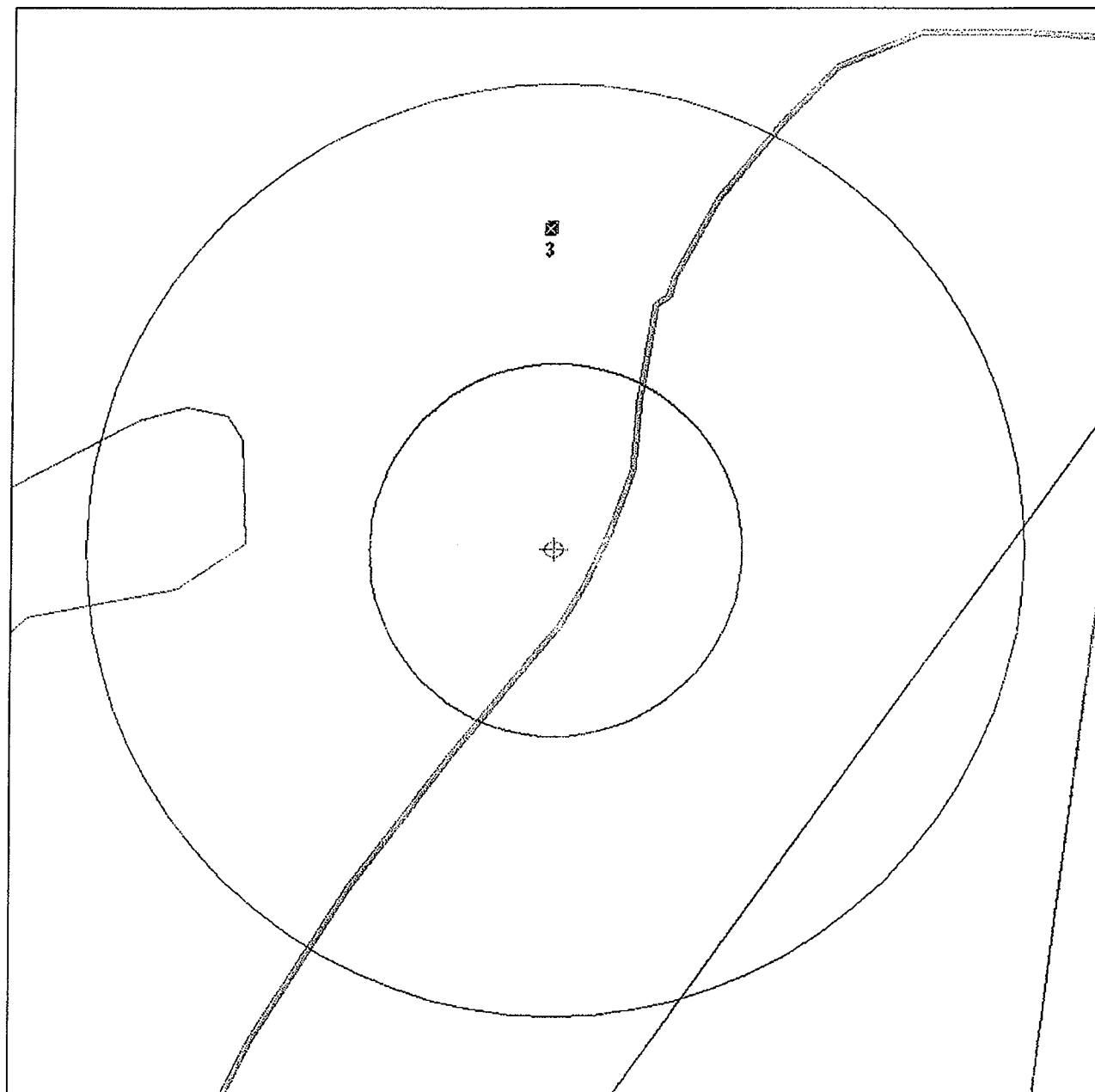
Environmental FirstSearch

.25 Mile Radius

ASTM Map: RCRAGEN, ERNS, UST



PACKER ROAD, CANTERBURY CT 06331



Source: 2005 U.S. Census TIGER Files

Target Site (Latitude: 41.662928 Longitude: -71.956092)

Identified Site, Multiple Sites, Receptor

NPL, DELNPL, Brownfield, Solid Waste Landfill (SWL), Hazardous Waste

Triballand

Railroads

Black Rings Represent 1/4 Mile Radius; Red Ring Represents 500 ft. Radius



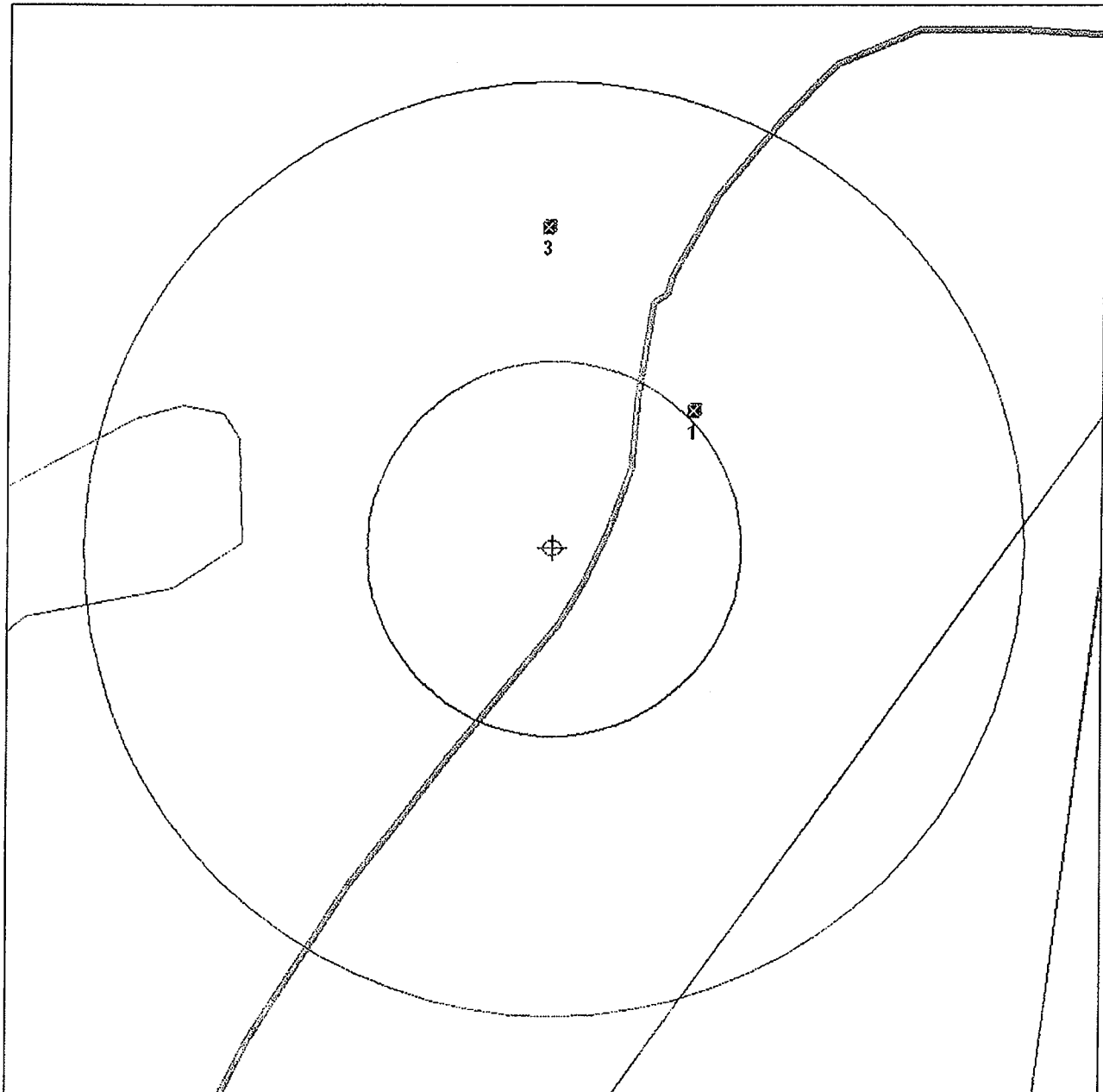


Environmental FirstSearch

.25 Mile Radius
Non-ASTM Map: Spills 90



PACKER ROAD, CANTERBURY CT 06331



Source: 2005 U.S. Census TIGER Files

- | | |
|--|--|
| Target Site (Latitude: 41.662928 Longitude: -71.956092) | |
| Identified Site, Multiple Sites, Receptor | |
| NPL, DELNPL, Brownfield, Solid Waste Landfill (SWL), Hazardous Waste | |
| Triballand | |
| National Historic Sites and Landmark Sites | |
| Railroads | |
- Black Rings Represent 1/4 Mile Radius: Red Ring Represents 500 ft. Radius

***Environmental FirstSearch
Site Detail Report***

Target Property: PACKER ROAD
 CANTERBURY CT 06331

JOB: 952-01 T20
ALSO REFERRED TO AS INTAKE SITE

SWL			
SEARCH ID: 190	DIST/DIR: NON GC	MAP ID:	
NAME:		REV: 1/1/05	
ADDRESS: PACKER ROAD		ID1: CTSW-CL-01-33	
CANTERBURY CT		ID2:	
CONTACT: YAWORSKI INC		STATUS: CLOSED	
		PHONE:	
<u>SITE INFORMATION</u>			
<u>CLOSED LANDFILL</u>			
CLOSING DATE: 1985			
PERMIT NUMBER: 022-1B		PERMIT DATE: 11/29/78	
WASTE TYPE: BULKY WASTE			
APP ACR: 8			
COMMENTS: INACTIVE BUT NOT FULL			

**Environmental FirstSearch
Site Detail Report**

Target Property: PACKER ROAD
 CANTERBURY CT 06331

JOB: 952-01 T20
ALSO REFERRED TO AS INTAKE SITE

SWL			
SEARCH ID: 189	DIST/DIR: NON GC	MAP ID:	
NAME: CANTERBURY ADDRESS: PACKER ROAD CANTERBURY CT 06331	REV: 09/01/99 ID1: 1-19 ID2: STATUS: INACTIVE PHONE:		
CONTACT:			
SITE TYPE: ASSIGNMENT TYPE: SIZE IN ACRES: CLOSE DATE:	BULKY	SITE REVISION DATE: ASSIGNMENT DATE: LINER?:	01-30-98
OWNER: OWNER ADDRESS:	YAWORKSI INC PACKER ROAD CANTERBURY CT	OWNER TYPE:	
OWNER CONTACT:		OWNER PHONE:	
OPERATOR: OPERATOR CONTACT:	PRIV OWN/OPER, REG USE	OPERATOR TYPE: OPERATOR PHONE:	

Environmental FirstSearch **Site Detail Report**

Target Property: PACKER ROAD
CANTERBURY CT 06331

JOB: 952-01 T20
ALSO REFERRED TO AS INTAKE SITE

UST			
SEARCH ID: 17		DIST/DIR: 0.17 NW	
		MAP ID: 3	
NAME: YAWORSKI LANDFILL ADDRESS: 133 PACKERVILLE RD CANTERBURY CT 06331		REV: 3/28/08 ID1: 00286 ID2: STATUS: CURRENTLY IN USE PHONE:	
CONTACT:			
TOTAL NUMBER OF TANKS: 6			
TANK ID: 1			
TANK STATUS: PERMANENTLY OUT OF USE-TANK REMOVED FROM GROUND			
DATE INSTALLED: 4/1/1986		DATE LAST USED: 8/1/2000	
SUBSTANCE STORED: DIESEL		CAPACITY (GALS): 10000	
TANK MATERIAL: CATHODICALLY PROTECTED STEEL		TANK PROTECTION: NONE	
PIPE MATERIAL: GALVANIZED STEEL		PIPE PROTECTION: NONE	
TANK ID: 2			
TANK STATUS: CURRENTLY IN USE-			
DATE INSTALLED: 4/1/1986		DATE LAST USED:	
SUBSTANCE STORED: HEATING OIL		CAPACITY (GALS): 2000	
TANK MATERIAL: CATHODICALLY PROTECTED STEEL		TANK PROTECTION: NONE	
PIPE MATERIAL: GALVANIZED STEEL		PIPE PROTECTION: NONE	
TANK ID: 3			
TANK STATUS: PERMANENTLY OUT OF USE-TANK REMOVED FROM GROUND			
DATE INSTALLED: 4/1/1986		DATE LAST USED: 8/1/2000	
SUBSTANCE STORED: HEATING OIL		CAPACITY (GALS): 1000	
TANK MATERIAL: CATHODICALLY PROTECTED STEEL		TANK PROTECTION: NONE	
PIPE MATERIAL: GALVANIZED STEEL		PIPE PROTECTION: NONE	
TANK ID: 4			
TANK STATUS: PERMANENTLY OUT OF USE-TANK REMOVED FROM GROUND			
DATE INSTALLED: 4/1/1986		DATE LAST USED: 8/1/2000	
SUBSTANCE STORED: KEROSENE		CAPACITY (GALS): 500	
TANK MATERIAL: CATHODICALLY PROTECTED STEEL		TANK PROTECTION: NONE	
PIPE MATERIAL: GALVANIZED STEEL		PIPE PROTECTION: NONE	
TANK ID: 5			
TANK STATUS: PERMANENTLY OUT OF USE-TANK REMOVED FROM GROUND			
DATE INSTALLED: 6/1/1970		DATE LAST USED: 9/1/1986	
SUBSTANCE STORED: HEATING OIL		CAPACITY (GALS): 1000	
TANK MATERIAL: ASPHALT COATED OR BARE STEEL		TANK PROTECTION: NONE	
PIPE MATERIAL: GALVANIZED STEEL		PIPE PROTECTION: NONE	
TANK ID: 6			
TANK STATUS: PERMANENTLY OUT OF USE-TANK REMOVED FROM GROUND			

- Continued on next page -

***Environmental FirstSearch
Site Detail Report***

Target Property: PACKER ROAD
 CANTERBURY CT 06331

JOB: 952-01 T20
 ALSO REFERRED TO AS INTAKE SITE

UST					
SEARCH ID: 17		DIST/DIR: 0.17 NW		MAP ID: 3	
NAME: YAWORSKI LANDFILL		REV: 3/28/08		STATUS: CURRENTLY IN USE	
ADDRESS: 133 PACKERVILLE RD		ID1: 00286			
CANTERBURY CT 06331		ID2:			
CONTACT:		PHONE:			
DATE INSTALLED: 4/1/1986		DATE LAST USED: 8-1/2000			
SUBSTANCE STORED: USED OIL		CAPACITY (GALS): 1000			
TANK MATERIAL: CATHODICALLY PROTECTED STEEL		TANK PROTECTION: NONE			
PIPE MATERIAL: GALVANIZED STEEL		PIPE PROTECTION: NONE			