



STATE OF CONNECTICUT
CONNECTICUT SITING COUNCIL

Ten Franklin Square, New Britain, CT 06051

Phone: (860) 827-2935 Fax: (860) 827-2950


E-Mail: siting.council@ct.gov

www.ct.gov/csc

VIA ELECTRONIC MAIL

March 4, 2013

TO: Council Members

FROM: Linda Roberts, Executive Director 

RE: **PETITION NO. 1056** - GRE 314 East Lyme, LLC petition for a declaratory ruling that no Certificate of Environmental Compatibility and Public Need is required for the proposed construction and operation of a 5.0 MW Solar Photovoltaic Renewable Energy Generating Project located on Grassy Hill Road and Walnut Hill Road, East Lyme, Connecticut.

The Connecticut Siting Council has scheduled a field review for this Petition on March 14, 2013, beginning at 2:00 p.m. Council members will meet at 40 Grassy Hill Road in East Lyme to begin the field review.

A public hearing is scheduled for March 14, 2013, beginning at 3:00 p.m. at the East Lyme Town Hall, 108 Pennsylvania Avenue, Niantic.

Enclosure

c: Secretary of the State
Parties and Intervenors
Post Reporting Services
Tech Theatrical Services, LLC

CM



DIRECTIONS – PETITION 1056: EAST LYME

Field Review Meeting Location: 40 Grassy Hill Road, East Lyme

Hearing Location: East Lyme Town Hall, 108 Pennsylvania Avenue (Rt. 161), Niantic

TO FIELD REVIEW

From Hartford Area

Follow I-84 to Route 2 south.

Follow Route 2 south to Exit 19 – Bear right onto Route 11 south.

Follow Route 11 to end at Route 82.

Take left onto Route 82 and proceed to traffic light.

Turn right onto Route 85 and follow Route 85 south into Chesterfield.

At traffic light in Chesterfield, turn right onto Grassy Hill Road.

Follow Grassy Hill Road approx. 1.3 miles to # 40 driveway on left.

Follow driveway past house, continuing straight to rear field area.

Park in field on left.

From Middletown – Route 9 South

Follow Route 9 south to Interstate 95 north in Old Saybrook.

Follow Interstate 95 north to Exit 74, Route 161.

Follow directions from Route 161 below.

From New Haven - Interstate 95 North

Follow Interstate 95 north to Exit 74.

Follow directions from Route 161 below.

From New London – Interstate 95 South

Follow Interstate 95 south to Exit 74.

Follow directions from Route 161 below.

From Route 161 (at I-95 exit)

At end of I-95 exit ramp, take left onto Route 161 north.

Follow Route 161 north approx. 3.4 miles and turn left onto Walnut Hill Road.

Follow Walnut Hill Road to T intersection at stop sign.

Turn right onto Grassy Hill Road.

Turn into first driveway on the right (#40)

Follow driveway past house, continuing straight to rear field area.

Park in field on left

TO TOWN HALL

From Site

From driveway, turn left onto Grassy Hill Road.

Turn left onto Walnut Hill Road.

At end of Walnut Hill Road, turn right onto Route 161, going south.

Follow Route 161 south past I-95 and into Niantic.

Town Hall is on right, approx. a half-mile past SUNOCO.

From Interstate 95

Take Exit 74 for Route 161.

Follow Route 161 south.

Town Hall is on right, approx. a half-mile past SUNOCO.

#40 Grassy Hill
Site

TRAFFIC LIGHT

Rt. 85

NEHANTIC STATE FOREST

Yale Univ. Outdoor Educ. Center

HIGHWAY ROAD D ROAD F ROAD

Ranch

161

95

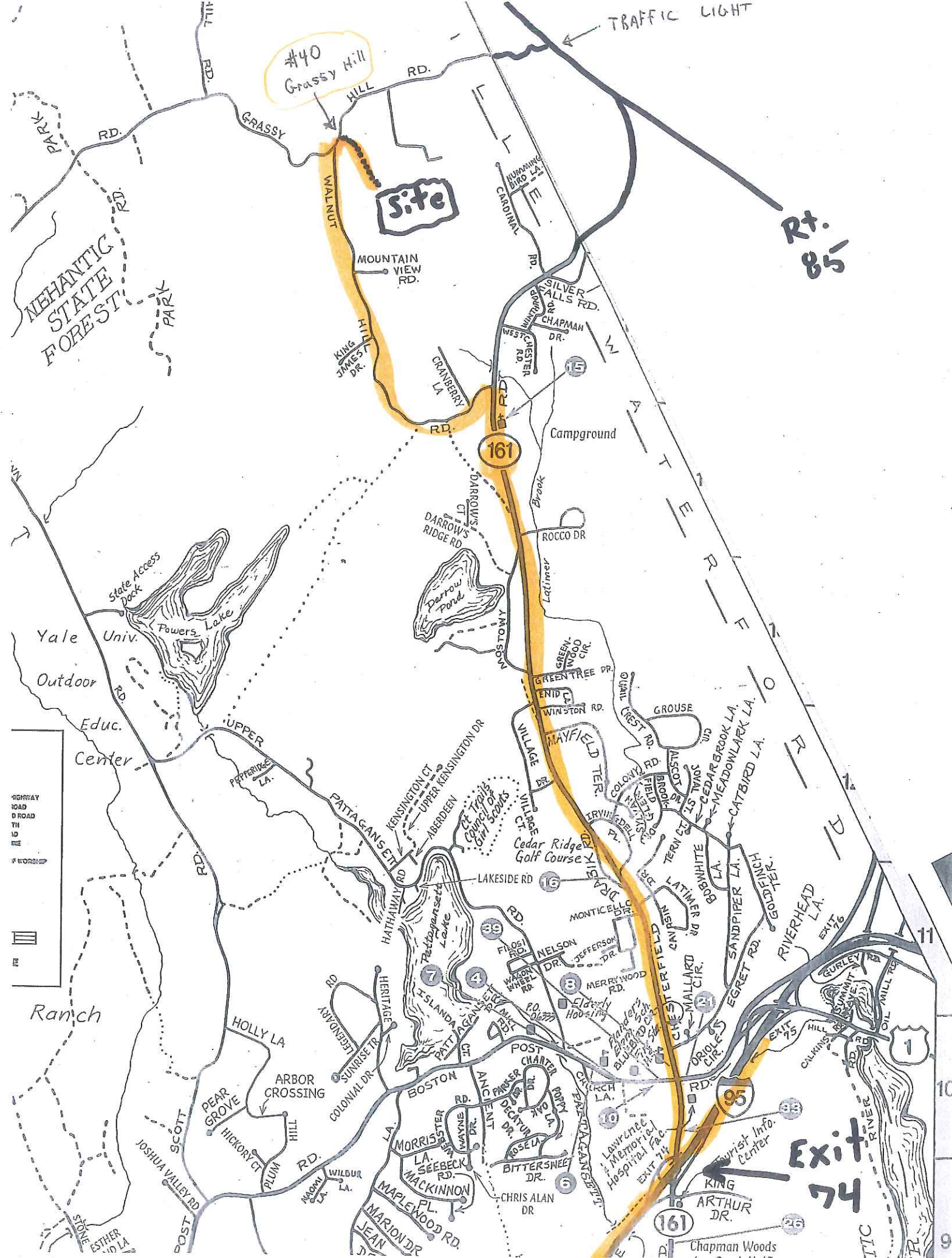
Exit 74

161

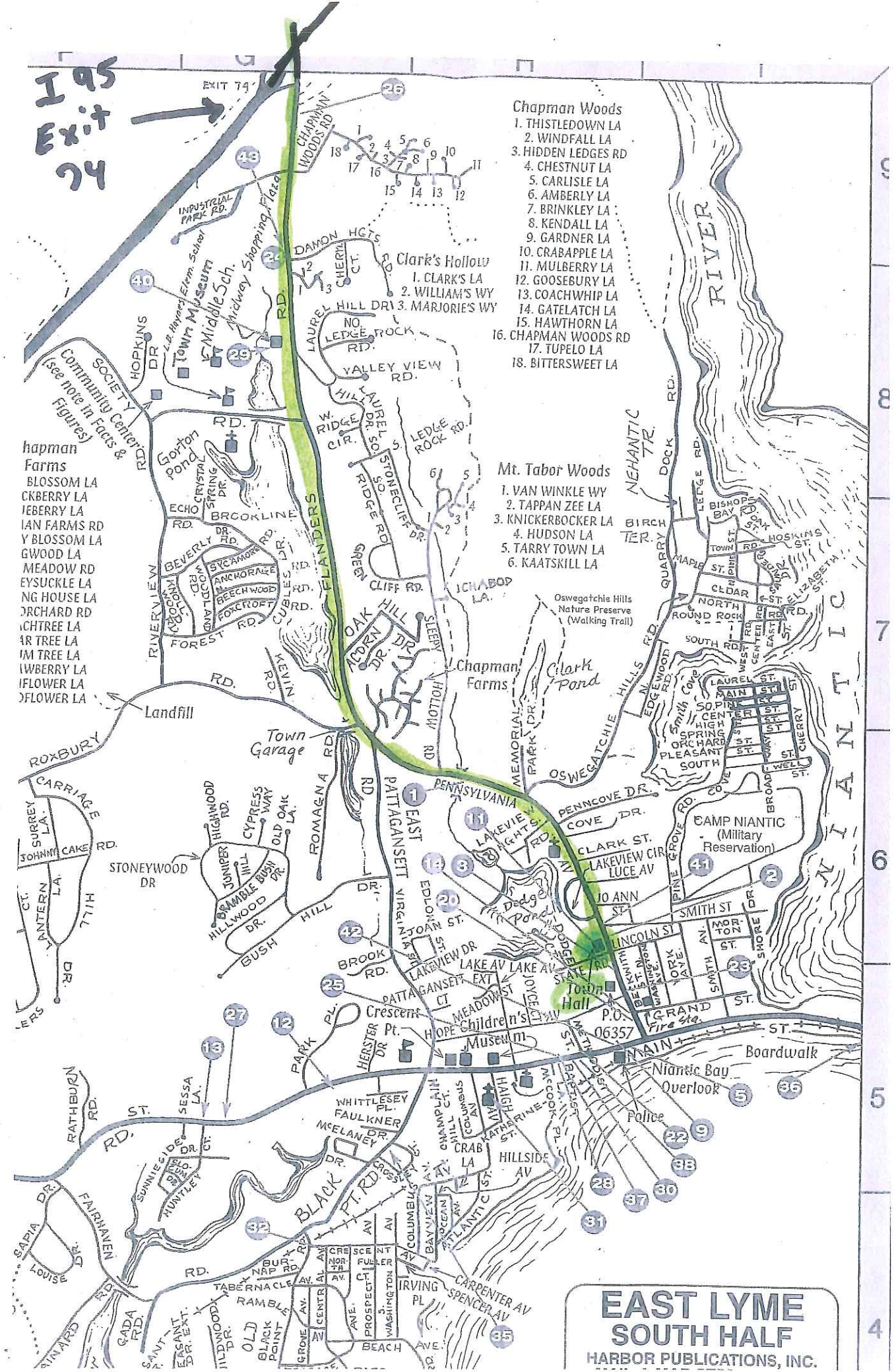
11

10

9



**I 95
Exit
24**



Community Center
(see note in Facts & Figures)

Chapman Farms
 BLOSSOM LA
 CKBERRY LA
 FEBERRY LA
 IAN FARMS RD
 Y BLOSSOM LA
 GWOOD LA
 MEADOW RD
 EYSUCKLE LA
 NG HOUSE LA
 ORCHARD RD
 CHTREE LA
 AR TREE LA
 IM TREE LA
 WBBERRY LA
 FLOWER LA
 DFLOWER LA

- Chapman Woods**
1. THISTLEDOWN LA
 2. WINDFALL LA
 3. HIDDEN LEDGES RD
 4. CHESTNUT LA
 5. CARLISLE LA
 6. AMBERLY LA
 7. BRINKLEY LA
 8. KENDALL LA
 9. GARDNER LA
 10. CRABAPPLE LA
 11. MULBERRY LA
 12. GOOSEBURY LA
 13. COACHWHIP LA
 14. GATELATCH LA
 15. HAWTHORN LA
 16. CHAPMAN WOODS RD
 17. TUPELO LA
 18. BITTERSWEET LA

- Mt. Tabor Woods**
1. VAN WINKLE WY
 2. TAPPAN ZEE LA
 3. KNICKERBOCKER LA
 4. HUDSON LA
 5. TARRY TOWN LA
 6. KAATSKILL LA

**EAST LYME
SOUTH HALF**
 HARBOR PUBLICATIONS, INC.