



STATE OF CONNECTICUT
CONNECTICUT SITING COUNCIL

Ten Franklin Square, New Britain, CT 06051

Phone: (860) 827-2935 Fax: (860) 827-2950

E-Mail: siting.council@ct.gov

Web Site: portal.ct.gov/csc

VIA ELECTRONIC MAIL

September 22, 2025

Correne Auer, P.E.
Manager – Environmental & Permitting
The United Illuminating Company
100 Marsh Hill Road
Orange, CT 06477
c.auer@uinet.com

RE: **DOCKET NO. 3B** – The United Illuminating Company Amended Certificate of Environmental Compatibility and Public Need for replacement of a portion of the existing Derby – Shelton 115-kV electric transmission line facility. **Partial Development and Management (D&M) Plan II Change.**

Dear Correne Auer:

The Connecticut Siting Council (Council) is in receipt of correspondence dated September 22, 2025, regarding a change to Partial Development and Management (D&M) Plan II for the above-referenced facility that was approved by the Council on July 21, 2023.

Pursuant to Regulations of Connecticut State Agencies (RCSA) §16-50j-62(b), the request to shift Structure 10 approximately 5-feet to the north is hereby approved.

This approval applies only to the Partial D&M Plan II change dated September 22, 2025.

Please be advised that deviations from the Council's Decision and Order and D&M Plan approvals are enforceable under the provisions of Connecticut General Statutes § 16-50u. Furthermore, the Certificate Holder is responsible for reporting requirements pursuant to RCSA §16-50j-62.

Thank you for your attention and cooperation.

Sincerely,

Melanie A. Bachman
Executive Director

MAB/MP/dll

c: Bruce McDermott, Esq., Harris Beach Murtha Cullina PLLC (bmcdermott@harrisbeachmurtha.com)



September 22, 2025

Melanie A. Bachman, Esq.
Executive Director/Staff Attorney
Connecticut Siting Council
10 Franklin Square
New Britain, CT 06051

Re: RE: Docket No. 3B – The United Illuminating Company Application for a Certificate of Environmental Compatibility and Public Need for the Derby Junction to Ansonia 115-kV Transmission Line Rebuild Project, Notice of Design Modification for Structure 10

Dear Ms. Bachman:

Pursuant to the Regulations of Connecticut State Agencies Section 16-50j-62(b)(2) and the project's Development & Management Plan approved on July 20, 2023, The United Illuminating Company ("UI") is hereby notifying the Connecticut Siting Council (the "Council") of a modification. The modification is the shifting of Structure 10 an additional 5-feet to the north to ensure the entirety of Structure 10 is sited within the City of Ansonia.

Should the Council have any questions regarding this filing, please do not hesitate to contact me.

Very truly yours,

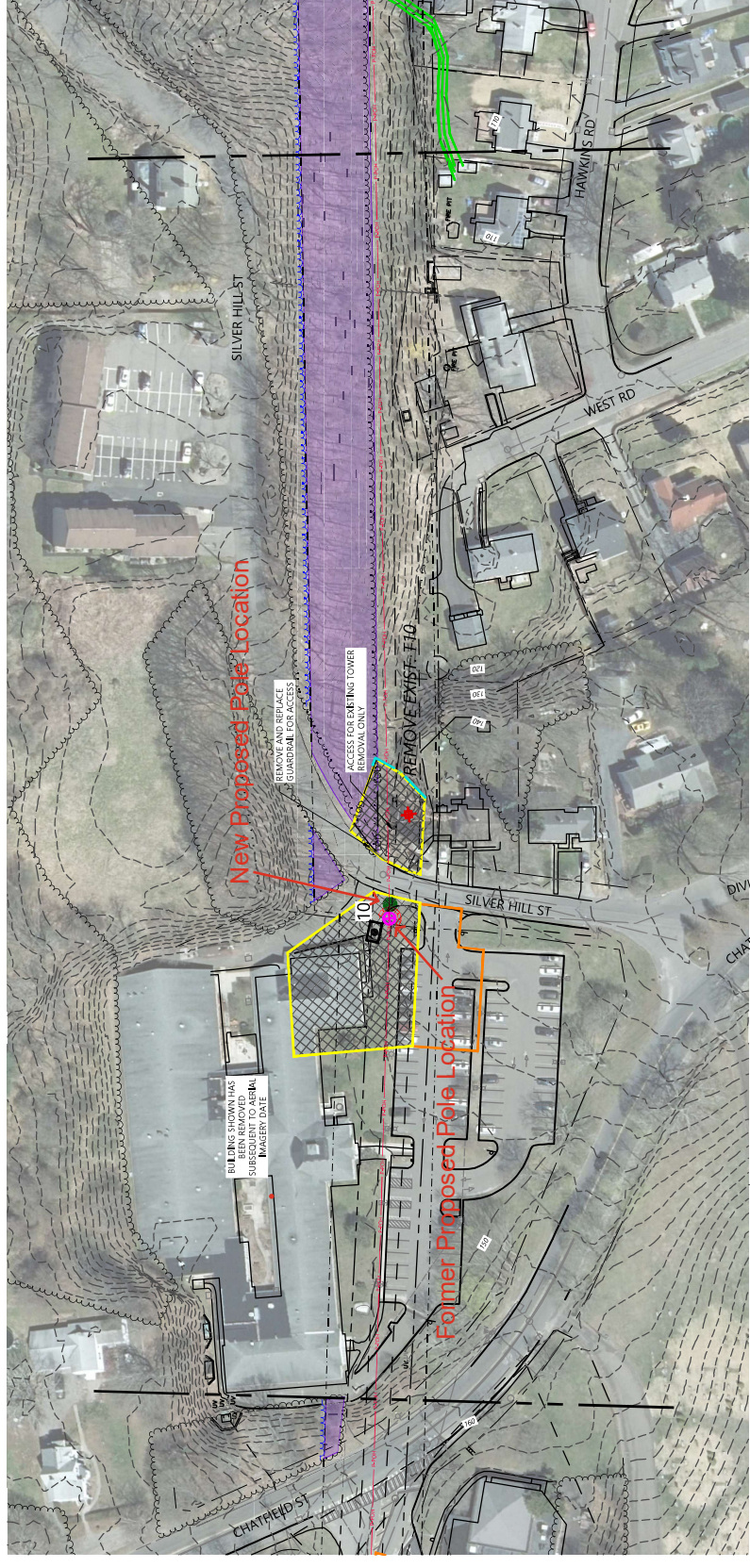
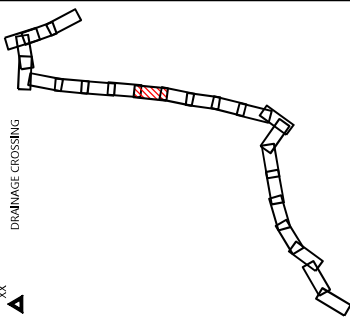

A handwritten signature in black ink that reads 'Correne Auer'.

Correne Auer, PE
Manager of Environmental & Permitting
c.auer@uinet.com



LEGEND

- PROPOSED TRANSMISSION STRUCTURE
- EXISTING LATTICE TOWER TO BE REMOVED
- PROPOSED TRANSMISSION CENTER LINE
- EXISTING TRANSMISSION LINE
- NEW UTILITY EASEMENT BOUNDARY
- PROPERTY LINES
- PROPOSED PERMANENT ACCESS ROAD
- PROPOSED ACCESS ROAD ON EXISTING CURB
- PROPOSED TEMPORARY MATTED ACCESS ROAD
- PROPOSED TEMPORARY MATTED ACCESS ROAD
- MATTED WORK/PULLING AREA
- PROPOSED TEMPORARY WORK/PULLING AREA
- PROPOSED PERMANENT STRUCTURE PAD
- FIELD DELINEATED WETLAND
- EXISTING TREE LINE
- PROPOSED TREE LINE
- PROPOSED TREE CLEARING
- SEDIMENT BARRIER
- REDUNDANT SEDIMENT BARRIER - DOUBLE ROW
- BIG-ROLL
- LIMIT OF DISTURBANCE
- PROPOSED MATTING
- HAY BALE SEDIMENT PROTECTION
- CONCRETE WASHOUT
- ROCK CONSTRUCTION ENTRANCE
- CATCH BASIN/INLET PROTECTION
- EROSION CONTROL BLANKET
- DRAINAGE CROSSING



PROJECT NO.	15-10-11580-01-11584-11584-021
SCALE	AS SHOWN / TITLE
DATE	15-10-11580-01-11584-11584-021
APP.	APP.
DATE	DATE
DESCRIPTION	DESCRIPTION

AVANGRID	AVANGRID
AVANGRID ENGINEERING	AVANGRID ENGINEERING
CONFIDENTIAL, PROPRIETARY AND TRADE SECRET INFORMATION	CONFIDENTIAL, PROPRIETARY AND TRADE SECRET INFORMATION
PROPERTY OF AVANGRID	PROPERTY OF AVANGRID
DATE	DATE
BY	BY
DESCRIPTION	DESCRIPTION
APP.	APP.

PROJECT NO.	15-10-11580-01-11584-11584-021
SCALE	AS SHOWN / TITLE
DATE	15-10-11580-01-11584-11584-021
APP.	APP.
DATE	DATE
DESCRIPTION	DESCRIPTION
APP.	APP.

UNDESIGNED CONDUCTOR TYPE	DESIGN TEMP.
NEUTRAL CONDUCTOR TYPE	DESIGN TEMP.
OPSW TYPE	DESIGN TEMP.
CONDUCTOR TYPE	DESIGN TEMP.
PROJECT NO.	15-10-11580-01-11584-11584-021
SCALE	AS SHOWN / TITLE
DATE	15-10-11580-01-11584-11584-021
APP.	APP.
DATE	DATE
DESCRIPTION	DESCRIPTION
APP.	APP.

PLAN	DATE
SURVEYED	BY
REMOVED	
ROW CHKP	
NO.	

Westwood Surveying & Engineering
 12071 Whetstone Trl, Suite 400
 Minneapolis, MN 55443
 Phone: (612) 917-5110
 Fax: (612) 917-5110
 Email: info@westwoodse.com
 Website: www.westwoodse.com

PROJECT NO.	15-10-11580-01-11584-11584-021
SCALE	AS SHOWN / TITLE
DATE	15-10-11580-01-11584-11584-021
APP.	APP.
DATE	DATE
DESCRIPTION	DESCRIPTION
APP.	APP.