

# STATE OF CONNECTICUT

## CONNECTICUT SITING COUNCIL

Ten Franklin Square, New Britain, CT 06051

Phone: (860) 827-2935 Fax: (860) 827-2950

E-Mail: [siting.council@ct.gov](mailto:siting.council@ct.gov)

[www.ct.gov/csc](http://www.ct.gov/csc)

April 22, 2015

TO: Parties and Intervenors

FROM: Melanie Bachman, Acting Executive Director *MAB*


RE: **DOCKET NO. 459** – Message Center Management and New Cingular Wireless PCS, LLC (AT&T) application for a Certificate of Environmental Compatibility and Public Need for the construction, maintenance, and operation of a telecommunications facility located at Glastonbury Tax Assessor Map E3, Block 0820, Lot E0002, Seven J's Farm, Candlewood Road, Glastonbury, Connecticut.

---


Comments have been received from the Department of Transportation, dated April 21, 2015. A copy of the comments is attached for your review.

MB/MP/cm

c: Council Members




STATE OF CONNECTICUT  
DEPARTMENT OF TRANSPORTATION



2800 BERLIN TURNPIKE, P.O. BOX 317546  
NEWINGTON, CONNECTICUT 06131-7546

Phone:



Ms. Melanie Bachman  
Acting Executive Director  
Connecticut Siting Council  
Ten Franklin Square  
New Britain, CT 06051

Dear Ms. Bachman:

**Subject: Docket No. 459**  
**Telecommunication Facility**  
**Candlewood Road**  
**Town of Glastonbury**

The Department of Transportation (DOT) has reviewed the above-mentioned docket and has no comment.

Should you have any further questions, please contact, Mr. Gregg Hendrickson, Utility Engineer (Utilities), @ (860) 594-3264.

Very truly yours,

**Sohrab Afrazi**  
**Transportation Principal Engineer**  
**Bureau of Engineering and Construction**



STATE OF CONNECTICUT  
CONNECTICUT SITING COUNCIL

Ten Franklin Square, New Britain, CT 06051  
Phone: (860) 827-2933 Fax: (860) 827-2950  
E-Mail: siting.council@ct.gov  
www.ct.gov/csc

Screening Checklist  
Connecticut Department of Transportation  
Potential Transportation Infrastructure Impacts  
Connecticut Siting Council Docket # 459

Location :

1. Is the proposed facility abutting the right-of-way of a State maintained highway?

No  
 Yes - Specify the location and show location on a detail site plan.

2. Is access for construction and maintenance of the proposed facility needed directly from a State maintained highway.


No  
 Yes - Identify specify needs and access location.

3. Is the proposed facility within or abutting a State owned Railroad Right-of Way?

No  
 Yes - Please provide an area and site plan.

4. Is the proposed facility within a two mile radius of any lands classified as preserved scenic land in accordance with CGS Section 13a-85a, "Acquisition of land adjacent to state highways for preservation and enhancement of scenic beauty and development of rest and recreation areas"; or any designated scenic road in accordance with CGS Section 13b-31e, "Designation of scenic roads"?

No SEE ATTACHED PLAN  
 Yes



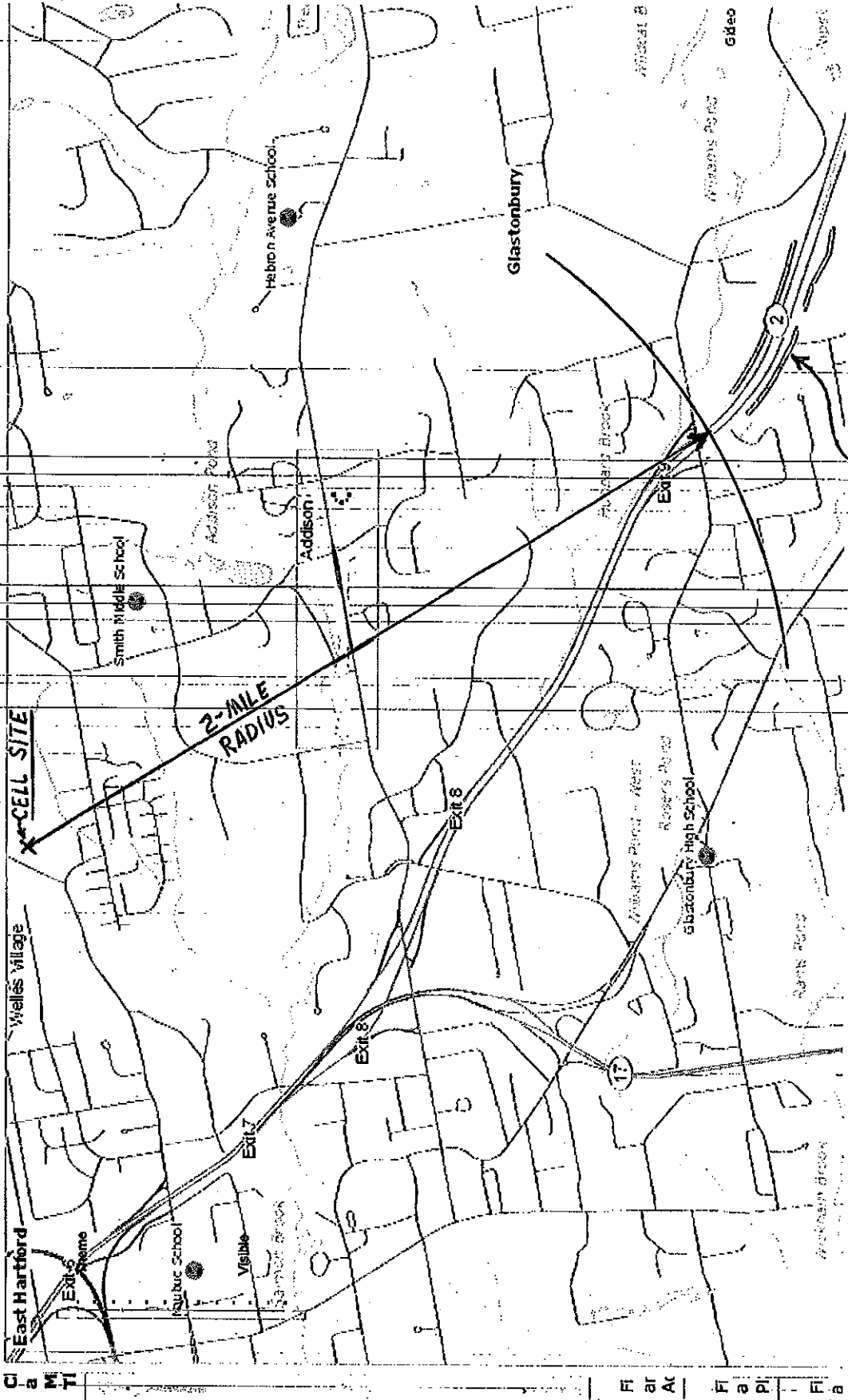
# D.O.T. SCENIC LAND STRIP MAP - D.E.E.P. WEB SITE

## CONNECTICOT Environmental Conditions Online

Simple Map Viewer



Choose a Photo Base



**NOTE: SCALE PROVIDED BY- GOOGLE EARTH**  
<http://ctecoappl.uconn.edu/simpleviewer/ezviewer.htm>