

National Environmental Policy Act (NEPA) Screening Report

Prepared for:

T-Mobile Northeast LLC, a
Delaware limited liability company,
as successor-in-interest to
Omnipoint Communications, Inc., a
Delaware corporation
c/o HPC Development, LLC
5827 Shamrock Court
Hamburg, NY 14075



**CTFF310 / 23 STONYBROOK
ROAD**

**23 Stonybrook Road
Stratford, CT, 06614**

EBI Project No. 61091626

Site Report Date: July 16, 2009

July 16, 2009

Mr. Hans Fiedler
T-Mobile Northeast LLC, a Delaware limited liability company,
as successor-in-interest to Omnipoint Communications, Inc., a Delaware corporation
c/o Ms. Amy English
HPC Development, LLC
5827 Shamrock Court
Hamburg, NY 14075

**Subject: National Environmental Policy Act (NEPA) Screening Report
CTFF310 / 23 Stonybrook Road
23 Stonybrook Road, Stratford, CT
EBI Project #61091626**

Dear Mr. Hans Fiedler:

Attached please find our *National Environmental Policy Act (NEPA) Screening Report*, (the *Report*) for the proposed telecommunications installation at the address noted above (the Subject Property). The purpose of this *Report* is to evaluate the above-referenced property for environmental and historical concerns specified by the Federal Communications Commission (FCC) in 47 CFR 1.1307, T-Mobile Northeast LLC's, a Delaware limited liability company, as successor-in-interest to Omnipoint Communications, Inc., a Delaware corporation (hereinafter T-Mobile) Scope-of-Work, and general industry standards.

The Subject Property, known as CTFF310 / 23 Stonybrook Road, consists of an approximately 0.15-acre lot improved with a parking lot that is associated with a commercial building located on the north, adjacent parcel. The areas surrounding the Subject Property is comprised of single-family residences with woodland located to the northwest. A brook is located southeast of the proposed Project Site.

As of the date of this *Report*, T-Mobile proposes to construct a 100-foot unipole (stealth flagpole) within a proposed 40-foot by 50-foot fenced compound on the southern portion of the Subject Property. T-Mobile USA proposes to install three antennas, one per sector, inside the unipole at a centerline height of 97 feet above ground level. Support equipment cabinets will be placed on a 10-foot by 20-foot concrete pad south of the tower. Coax cables will be connected to the unipole via a horizontal cable bridge, on which a GPS and GSM will be mounted. A CSC cabinet, transformer, and utility meter are proposed to be placed on the exterior of the fenced compound, adjacent to the northwest access gate. T-Mobile USA proposes to route underground electrical and Telco service from the proposed meter center to the proposed equipment area. Overhead utilities will be routed from an existing electrical pole located on Stonybrook Road to the tower compound. T-Mobile USA proposes to utilize the existing parking lot as access to the Project Site.

Please find the attached National Environmental Policy Act (NEPA) Checklist, NEPA Summary Report, and associated documentation for the above-referenced site. Based upon the results of our assessment, it appears that the proposed installation will not adversely impact any of the criteria as outlined in 1.1307(a) items (1) through (5), and items (7) through (8). Regarding item (6), based on information reviewed by EBI, the Project Site is located within a 100-year floodplain. Therefore, EBI recommends that all required permits be obtained and that an Environmental Assessment (EA) be prepared and submitted to the FCC.

The *Report* was completed according to the terms and conditions authorized by you. There are no intended or unintended third party beneficiaries to this *Report*, unless specifically named. EBI is an independent contractor, not an employee of either the property owner or the project proponent, and its compensation was not based on the findings or recommendations made in the *Report* or on the closing of any business transaction. Note that the findings of this *Report* are based on the project specifications provided to EBI and described in this *Report*. In the event that the

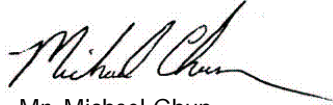
design or location of the installation changes, please contact EBI as additional review and/or consultation may be required.

Thank you for the opportunity to prepare this *Report*, and assist you with this project. Please call us if you have any questions or if we may be of further assistance.

Respectfully Submitted,



Ms. Lauren Mehringer
Author/Staff Scientist




Mr. Michael Chun
Reviewer/Program Director
Direct# (646) 417-5658



Mr. Jeffrey Previtte
Vice President-Telecom


- Appendix A – NEPA Checklist
- Appendix B – FCC NEPA Summary Report
- Appendix C – Figures, Drawings, and Maps
- Appendix D – SHPO Correspondence
- Appendix E – Tribal Correspondence
- Appendix F – Land Resources Map
- Appendix G – Federal and State Fish and Wildlife Service Correspondence
- Appendix H – Wetlands Map

**APPENDIX A
NEPA CHECKLIST**

	Site type (<i>choose one</i>): <input checked="" type="checkbox"/> Raw land <input type="checkbox"/> Tower colo <input type="checkbox"/> Other colo <input type="checkbox"/> Tower Replacement	Site ID: CTFF310 / 23 Stonybrook Road	Site Address: 23 Stonybrook Road, Stratford, CT
---	--	--	---

NEPA Land Use Screening Checklist

FCC NEPA Category	Consulting Agency to Contact	<i>Check appropriate boxes below</i>			
		No Adverse Impact	Potential Adverse Impact	Exempt from Review	NPA Applies
Designated Wilderness Areas	National Park Service, US Forest Service, Bureau of Land Management (BLM)	<input checked="" type="checkbox"/>	<input type="checkbox"/>	<input type="checkbox"/>	
Designated Wildlife Preserves	National Park Service, US Forest Service, BLM	<input checked="" type="checkbox"/>	<input type="checkbox"/>	<input type="checkbox"/>	
Threatened or Endangered Species & Critical Habitats	US Fish & Wildlife Service - Field Office (USF&WS)	<input checked="" type="checkbox"/>	<input type="checkbox"/>	<input type="checkbox"/>	
Historic Places	State Historic Preservation Officer (SHPO), Tribal Historic Preservation Officer (THPO)	<input checked="" type="checkbox"/> SHPO consultation completed	<input type="checkbox"/>	<input type="checkbox"/>	Collocation Agreement applies: <input type="checkbox"/> Nationwide Agreement Exclusion applies: <input type="checkbox"/>
Indian Religious Sites	American Indian Tribes, Bureau of Indian Affairs	<input checked="" type="checkbox"/> Tribal consultation completed	<input type="checkbox"/>	<input type="checkbox"/>	Collocation Agreement applies: <input type="checkbox"/> Nationwide Agreement Exclusion applies: <input type="checkbox"/>
Floodplain	Federal Emergency Management Agency (FEMA)	<input type="checkbox"/>	<input checked="" type="checkbox"/> *	<input type="checkbox"/>	
Wetlands & Surface Waterways	USF&WS NWI Maps US Army Corps of Engineers (ACOE)	<input checked="" type="checkbox"/>	<input type="checkbox"/>	<input type="checkbox"/>	


Signature:  Company: EBI Consulting

Print name: Lauren Mehringer Date: July 16, 2009

***Based on information reviewed by EBI, the Project Site is located within a 100-year floodplain. Therefore, EBI recommends that an Environmental Assessment (EA) be prepared and submitted to the FCC.**

APPENDIX B
FCC NEPA SUMMARY REPORT

**FCC NEPA Summary Report
(47 CFR Subpart 1, Chapter 1, Sections 1.1301-1.1319)**

	Site type (<i>choose one</i>): <input checked="" type="checkbox"/> Raw land <input type="checkbox"/> Tower colo <input type="checkbox"/> Other colo <input type="checkbox"/> Tower Replacement	Site ID: CTFF310 / 23 Stonybrook Road	Site Address: 23 Stonybrook Road, Stratford, CT

1. Is the antenna structure located in an officially designated wilderness area?

According to a review of the Land Resources Map (Appendix F) and the Department of Agriculture's list of wilderness areas (<http://www.wilderness.net/index.cfm?fuse=NWPS>), the Project Site is not located in an officially designated wilderness area. In addition, according to EBI's review of available on-line resources, the Project Site is not located in a National Park (www.nps.gov/gis), NPS Interactive Map Center), a designated Scenic and Wild River (<http://www.rivers.gov/wildriverslist.html>), a land area managed by the Bureau of Land Management (www.blm.gov/nhp/facts/index.htm), or within 1 mile of a National Scenic Trail as identified by the National Park Service (http://www.nps.gov/ncrc/programs/nts/nts_trails.html).

2. Is the antenna structure located in an officially designated wildlife preserve?

According to a review of the Land Resources Map (Appendix F), the Project Site is not located in an officially designated wildlife preserve. In addition, according to EBI's review of available on-line resources, the Project Site is not located in a US Fish and Wildlife Service National Wildlife Refuge (<http://www.fws.gov/refuges/refugeLocatorMaps/index.html>).

3. Will the antenna structure likely affect threatened or endangered species or designated critical habitats? (Ref. 50 CFR Part 402)

According to a review of the Land Resources Map (Appendix F), no identified threatened or endangered species habitats or designated critical habitats are located in the vicinity of the Project Site. Additionally, according to the Land Resources Map (Appendix F), the project site is not located in or near a Connecticut Natural Diversity Database Area.

In addition, based on the information currently available to us, provided by the U.S. Fish and Wildlife Service (USFW) dated January 2, 2009 and a review of the listed endangered species for Connecticut, two federally listed endangered or threatened species was identified in Fairfield County. The following table compares the species habitat and the conditions at the Project Site:

Status	Listing	Species Habitat	Project Site Habitat	Determination of Effect
Federally Threatened	Piping Plover	Coastal beaches	Paved parking lot, adjacent to a commercial building	No Effect- no coastal beaches at Project Site
Federally Endangered	Roseate Tern	Coastal beaches, Islands and the Atlantic Ocean	Paved parking lot, adjacent to a commercial building	No Effect-the Project Site not on or near a coastal beach or island.

Based on a review of the state list of threatened and endangered species, the habitat at the Project Site does not match the habitats of listed threatened and endangered species identified in the vicinity of the Project Site.

Based on the characteristics of the Project Site and vicinity, it is EBI's opinion that:

- a.) The project will not significantly affect listed and proposed species (based on data reviewed, site reconnaissance, and comparison of habitat present with habitat necessary to support species),
- b.) The referenced facility is not located in an officially designated wilderness area, and
- c.) The referenced facility is not located in an officially designated wildlife preserve.

Therefore, based on information dated January 2, 2009 provided by the USFW, further consultation with the office is not warranted. Copies of this correspondence are included in Appendix G.

4. Will the antenna structure affect districts, sites, buildings, structures, or objects significant in American history, architecture, archeology, engineering, or culture that are listed, or potentially eligible for listing in the National Register of Historic Places (NRHP)? (Ref. 36 CFR Part 800 regulations implementing Section 106 of the National Historic Preservation Act).

EBI reviewed the proposed project plans against the Exclusions of the *Nationwide Programmatic Agreement Regarding the Section 106 National Historic Preservation Act Review Process* (NPA). EBI concluded that the proposed tower construction does not meet any of the Exclusions listed in Section III of the NPA. Therefore, consultation with the Connecticut State Historic Preservation Officer (SHPO) was required.

Based on EBI's review of files online at the National Register Information System (www.nr.nps.gov), Connecticut SHPO, and the map of Known Cultural Resources provided by Heritage Consultants, LLC, no Historic Properties were identified within the ½-mile Area of Potential Effect (APE) for visual effects of the proposed tower.

Additionally, EBI Archaeologist Christine Kimbrough, PhD, RPA, performed a Phase I Archaeological Sensitivity Assessment of the proposed Project Site for the likelihood of containing archaeological resources. Ms. Kimbrough concluded that "In light of the available information, it is my professional opinion that the APE-DE for the present project is not sensitive for the presence of significant prehistoric or historic archaeological resources. Accordingly, I recommend that no further archeological research be conducted in conjunction with the present project."

EBI submitted project plans, the results of the archaeological survey, and a request for comment on FCC Form 620 to the Connecticut SHPO on June 8, 2009. In correspondence dated June 10, 2009, the SHPO concurred with our determination, stating that "the proposed undertaking will have no effect on historic, architectural, or archaeological resources listed on or eligible for the National Register of Historic Places." Please see Appendix D for copies of this correspondence.

In the unlikely event that unanticipated Historic Properties, cultural artifacts, archeological deposits, or human remains are inadvertently encountered during the proposed construction and associated excavation activities, *T-Mobile* must halt activities immediately and contact the appropriate local officials and state agencies, in accordance with Federal and State regulations (36 CFR 800.13(b)).

5. Will the antenna structure affect Indian religious site(s)

Based on the requirements of the *Nationwide Programmatic Agreement Regarding the Section 106 National Historic Preservation Act Review Process* (NPA), Tribal consultation was required for this project because the proposed tower construction did not meet Exclusions A, B, C or F of the NPA.

EBI submitted documentation regarding the proposed project to the FCC's Tower Construction Notification System (TCNS). On April 17, 2009 the FCC's TCNS sent the project information to Tribes listed on their database who have interest in the state in which the project is planned. Additionally, EBI

submitted follow-up requests for comment to each of the Tribes indicated by the TCNS to have a potential interest in the area of the project.

Tribal communication to date for this project is summarized in the following table.

#	Tribe Name	Initial Notification (via TCNS)	Response to Initial Contact	Second Contact Attempt	Response to Second Attempt	Additional Contact Attempts	Response to Third Attempt	Action Recommended
1	Delaware Nation	April 17, 2009	None	May 1, 2009 (Overnight Mail)	None	June 2, 2009 (Overnight Mail)	None	No Further Action
						June 12, 2009 (Overnight Mail)	June 10, 2009 – No interest	
2	Mashantucket Pequot Tribe	April 17, 2009	None	April 30, 2009 (Overnight Mail)	May 1, 2009- no impact	N/A	N/A	No Further Action
3	Narragansett Indian Tribe	April 17, 2009	None	May 1, 2009 (Overnight Mail)	None	June 2, 2009 (Overnight Mail)	None	No Further Action
						June 12, 2009 (Overnight Mail)	None	
						FCC escalation on June 25, 2009	No response within 20 days	

Please note, in the unlikely event that unanticipated Historic Properties, cultural artifacts, archeological deposits, or human remains are inadvertently encountered during the proposed construction and associated excavation activities, *T-Mobile* must halt activities immediately and contact the appropriate tribal governments, local officials and state agencies, in accordance with Federal and State regulations (36 CFR 800.13(b)).

Correspondence between EBI and the Tribes that includes copies of the Tower Construction Notification System emails, follow-up correspondence, and Tribal responses are appended to this *Report* (Appendix E).

On June 23, 2009, EBI contacted the FCC and indicated that the Narragansett Indian Tribe was not responsive to EBI's attempts to contact them to inquire whether they had interest in commenting on the proposed project. The FCC contacted this Tribe on June 25, 2009. No response from this Tribe was received by the FCC or by *T-Mobile* within 20 days of this FCC contact. In accordance with the FCC's Declaratory Ruling: *Clarification of Procedures for Participation of Federally Recognized Indian Tribes and Native Hawaiian Organizations Under the Nationwide Programmatic Agreement*, released October 6, 2005, these Tribes are deemed to have no interest in pre-construction review of the project, and *T-Mobile Northeast LLC's* obligations with respect to those Tribes under Section IV of the NPA are complete.

6. Will the antenna structure be located in a floodplain? (Ref. Executive Order 11988 and 40 CFR Part 6, Appendix A)

According to the FEMA Flood Insurance Rate Map data for Stratford, CT (Community Map #090016, Panel #0003D) included on the Land Resources Map (Appendix F), the Project Site is located within a 100-year floodplain. A review of the Flood Insight Flood Zone determination (Appendix I) confirmed that the Project Site is located close to multiple flood zones. Further analysis of the FEMA Flood Insurance Rate Map (FIRM) (Appendix I) additionally confirmed that the Project Site is partially within a flood zone associated with Bruce Brook.

Based on information reviewed by EBI, the Project Site is located within a 100-year floodplain. Therefore, EBI recommends that an Environmental Assessment (EA) be prepared and submitted to the FCC.

7. Will construction of the antenna structure involve significant change in surface features (e.g. wetlands, deforestation, or water diversion)? (Ref. Executive Order 11990 and 40 CFR Part 6, Appendix A)

It is EBI's opinion that no documented or potential wetlands are located at or within a 100-foot radius of the proposed tower based upon the following facts:

- Limited or no hydric vegetation was observed at the tower site and soils were noted to be disturbed and compacted.
- According to the Fish and Wildlife Service National Wetlands Inventory (NWI) information, which is included on the Wetlands Map, no mapped wetlands are located at or within close proximity to the proposed tower site.
- According to the Natural Resources Conservation Service (NRCS) Web Soil Survey (WSS) website (<http://websoilsurvey.nrcs.usda.gov/app/>), the dominant soil composition in the vicinity of the Project Site is classified as Sutton fine sandy loam. This soil consists of deep and moderately deep, moderately well-drained soils consisting of coarse grained sands. This soil does not meet the characteristics of hydric soils necessary to support wetland vegetation.

The area proposed to be occupied by T-Mobile consists of a paved asphalt parking lot. The proposed construction plans do not call for the removal of mature trees; therefore, the proposed installation will not result in deforestation. According to the proposed construction plans and onsite observations, surface water body diversion will not occur.

8. Is the antenna structure located in a residential neighborhood and required to be equipped with high intensity white lights?

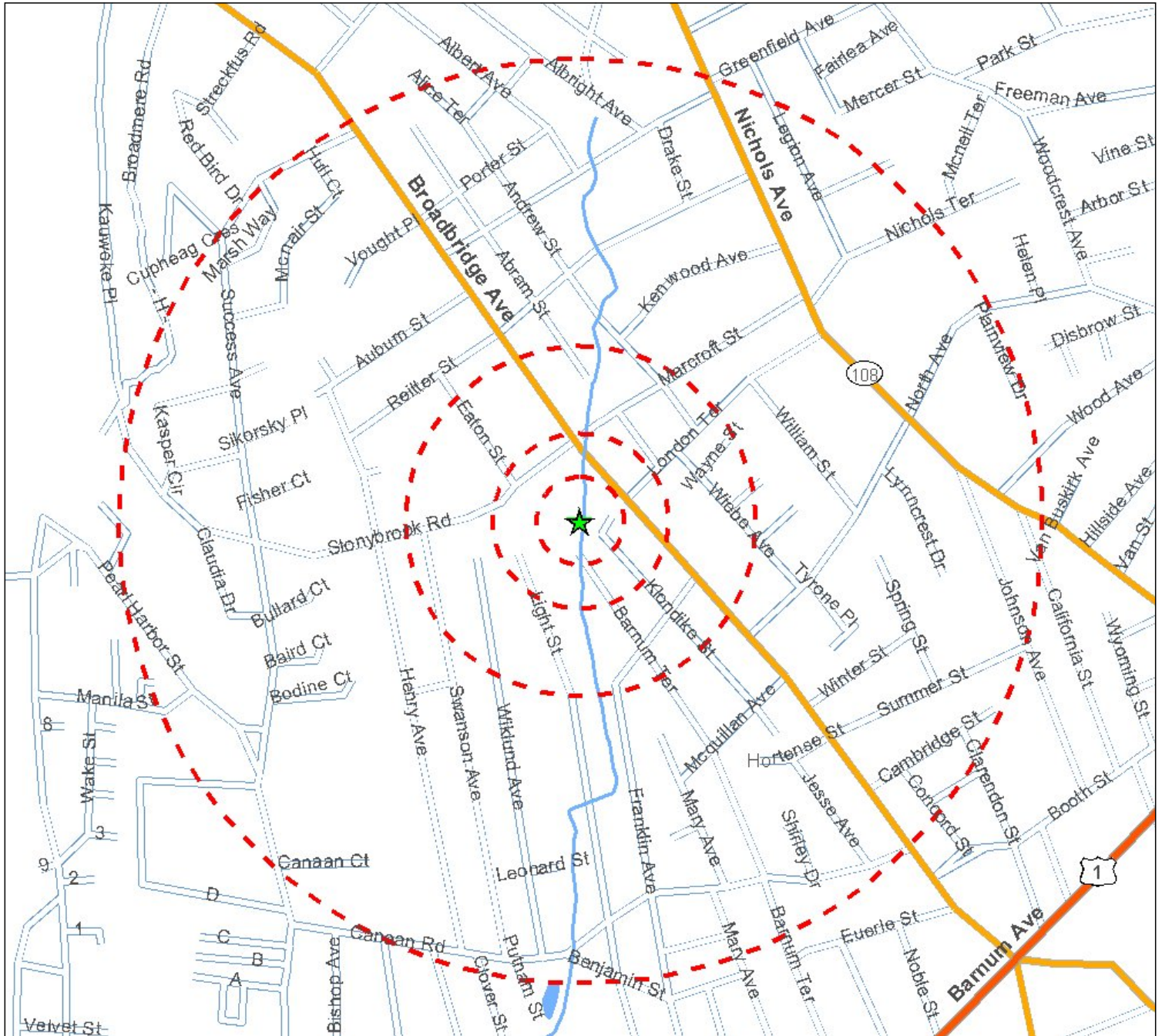
According to client representatives and site plans, the proposed installation will not include high intensity white lights and be located in a residential neighborhood.

9a. Will the antenna structure equal or exceed total power (of all channels) of 2000 Watts ERP (3280 EIRP) and have antenna located less than 10 meters above the ground?

9b. Will the rooftop antenna project equal or exceed total power (of all channels) of 2000 Watts ERP (3280 EIRP)?

An evaluation to determine whether radiofrequency (RF) emissions standards are met was not included as part of this *Report*. EBI understands that client representatives will evaluate the project to ensure compliance with applicable RF standards.

APPENDIX C
FIGURES, DRAWINGS, AND MAPS



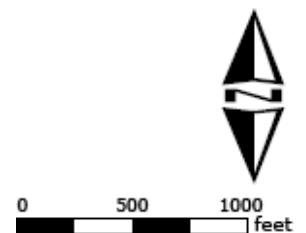
Legend

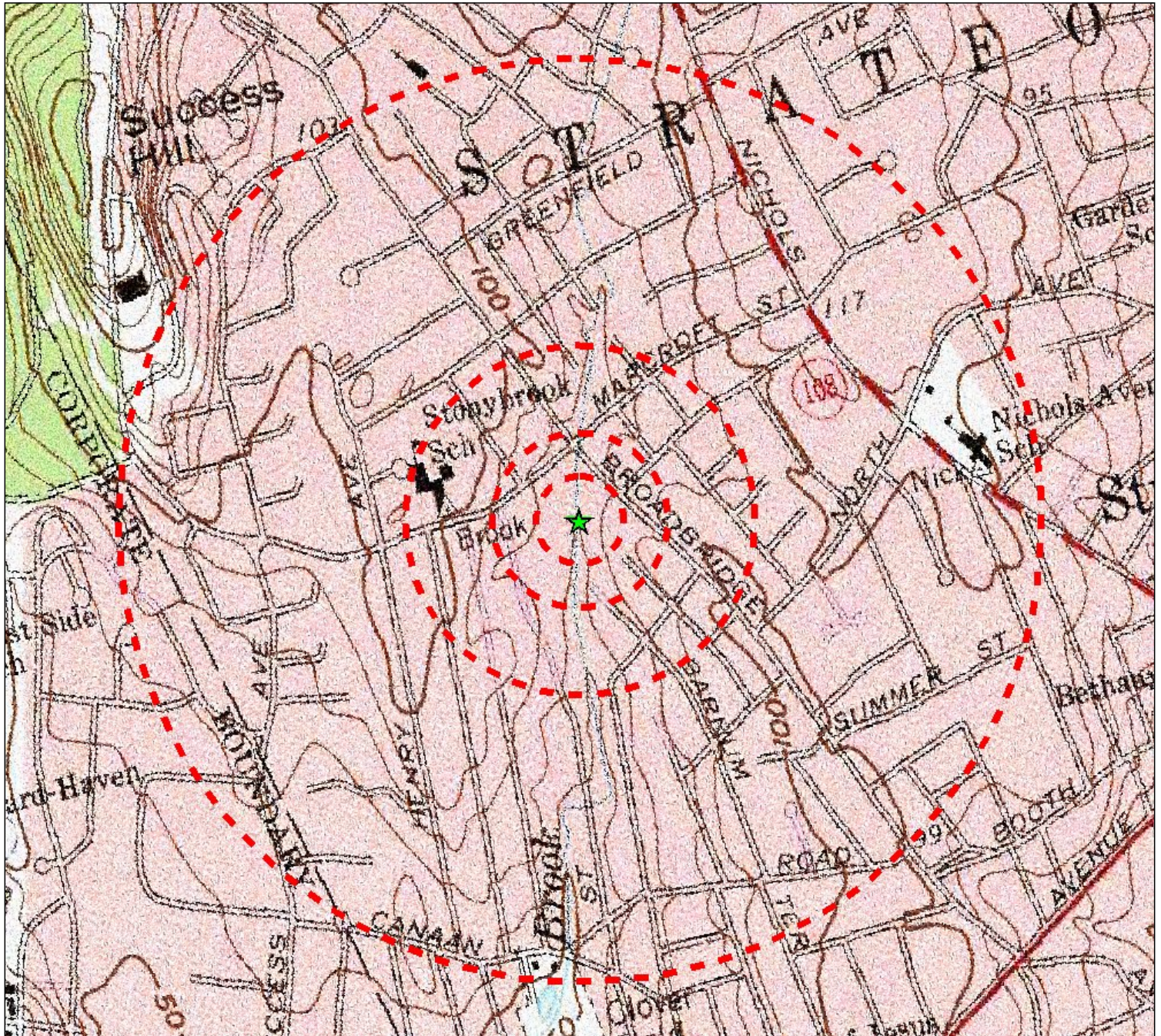
- ★ Project Site
- Site Buffer at 250', 500', 1000' and 1/2 mile

Source: Selected data from ESRI, EBI and NWI

Figure 1 - Site Location Map

CTFF310/23 Stony Brook Road
23 Stony Brook Road
Stratford, CT 06614





Legend

- ★ Project Site
- ▭ Site Buffer at 250', 500', 1000' and 1/2 mile

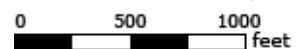
USGS 24k Quad: Bridgeport, CT 1985

Source: Selected data from ESRI, EBI and USGS

Figure 2 - USGS Quad Location Map

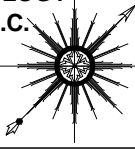
CFFF310/23 Stony Brook Road
23 Stony Brook Road
Stratford, CT 06614

PN: 61091626



ALL-POINTS TECHNOLOGY CORPORATION, P.C.

3 SADDLEBROOK DRIVE
KILLINGWORTH, CT, 06419
PHONE: (860)-663-1697
FAX: (860)-663-0935
www.allpointstech.com



APT FILING NUMBER: CT-255T-430

LE-1

SCALE: AS NOTED

DRAWN BY: AAJ

DATE: 03/06/09

CHECKED BY: SMC

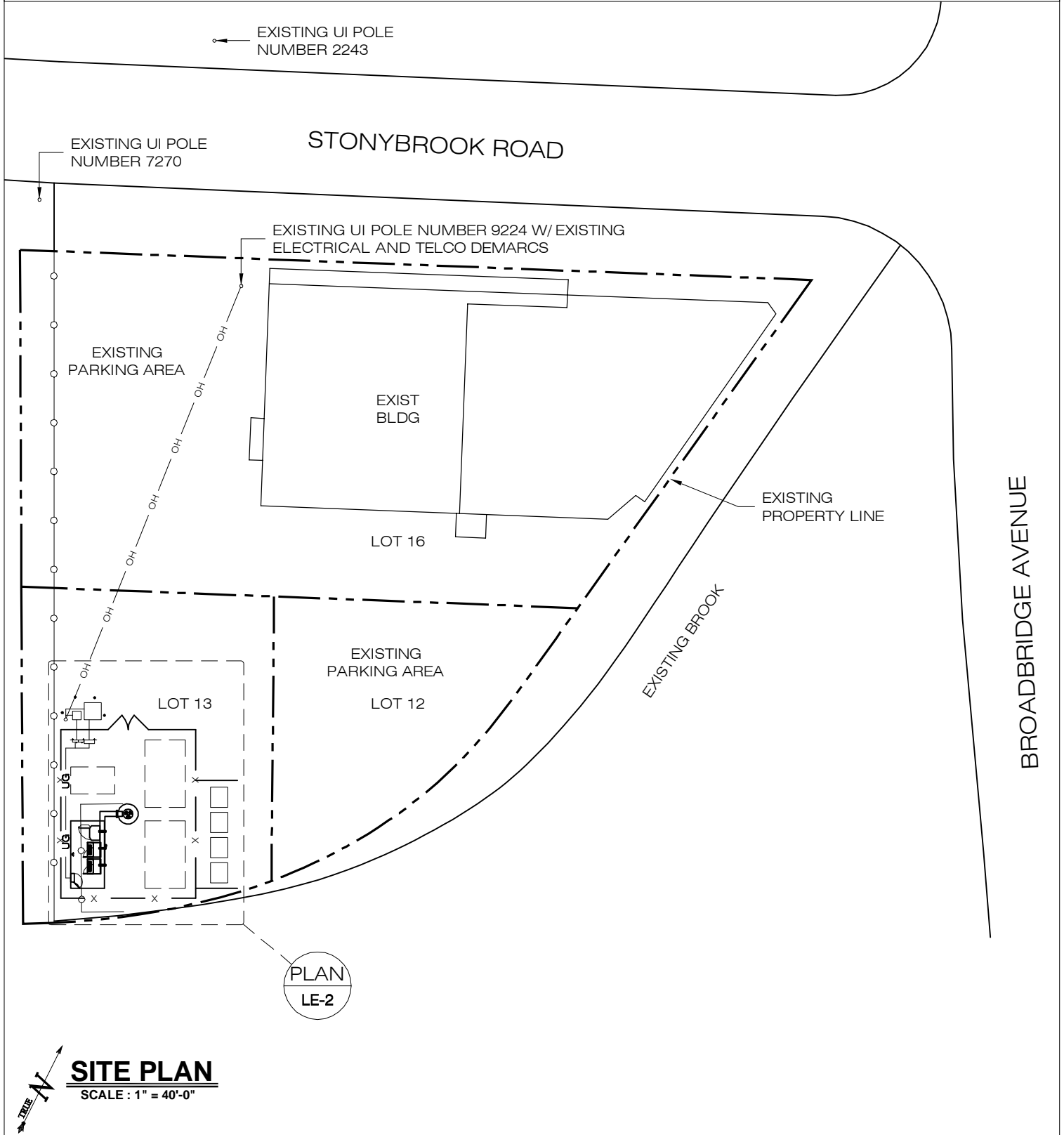


35 GRIFFIN ROAD
BLOOMFIELD, CT 06002
OFFICE: (860)-692-7100

**T-MOBILE SITE NUMBER:
CTFF310**

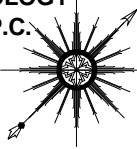
23 STONYBROOK ROAD
23 STONYBROOK ROAD
STRATFORD, CT 06614

NOTE:
PER FCC MANDATE, ENHANCED EMERGENCY (E911) SERVICE IS REQUIRED TO MEET NATIONWIDE STANDARDS FOR WIRELESS COMMUNICATIONS SYSTEMS. OMNIPOINT COMMUNICATIONS INC. IMPLEMENTATION REQUIRES DEPLOYMENT OF EQUIPMENT AND ANTENNAS GENERALLY DEPICTED ON THIS PLAN, ATTACHED TO OR MOUNTED IN CLOSE PROXIMITY TO THE BTS RADIO CABINETS. OMNIPOINT COMMUNICATIONS INC. RESERVES THE RIGHT TO MAKE REASONABLE MODIFICATIONS TO E911 EQUIPMENT AND LOCATION AS TECHNOLOGY EVOLVES TO MEET REQUIRED SPECIFICATIONS.
ALL EQUIPMENT LOCATIONS ARE APPROXIMATE AND ARE SUBJECT TO APPROVAL BY OMNIPOINT COMMUNICATIONS INC. STRUCTURAL & RF ENGINEERS. LOCATIONS OF POWER & TELEPHONE FACILITIES ARE SUBJECT TO APPROVAL BY UTILITY COMPANIES.



ALL-POINTS TECHNOLOGY CORPORATION, P.C.

3 SADDLEBROOK DRIVE
KILLINGWORTH, CT, 06419
PHONE: (860)-663-1697
FAX: (860)-663-0935
www.allpointstech.com



APT FILING NUMBER: CT-255T-430

LE-2

SCALE: AS NOTED

DRAWN BY: AAJ

DATE: 03/06/09

CHECKED BY: SMC

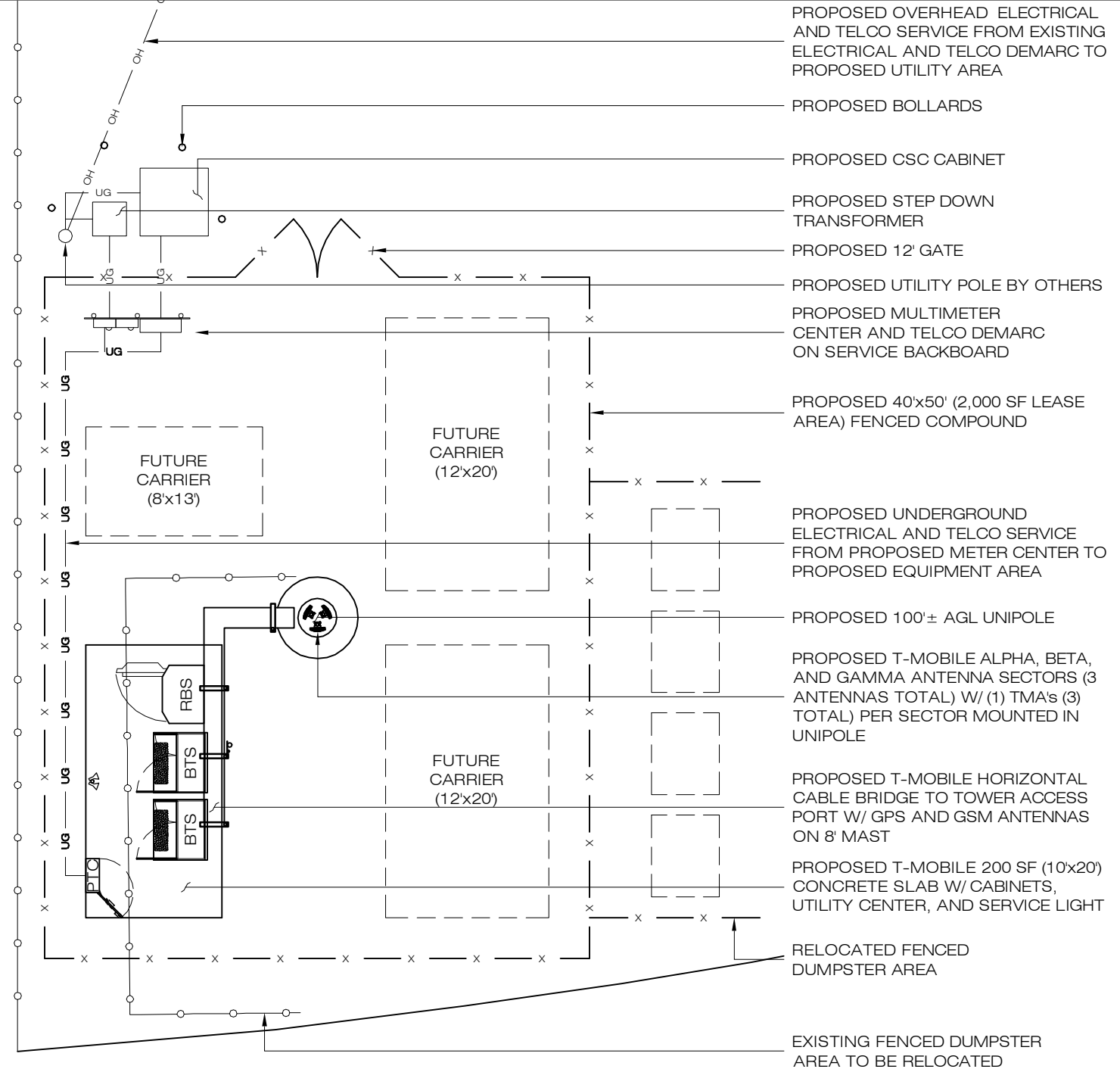


35 GRIFFIN ROAD
BLOOMFIELD, CT 06002
OFFICE: (860)-692-7100

**T-MOBILE SITE NUMBER:
CTFF310**

23 STONYBROOK ROAD
23 STONYBROOK ROAD
STRATFORD, CT 06614

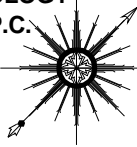
NOTE:
PER FCC MANDATE, ENHANCED EMERGENCY (E911) SERVICE IS REQUIRED TO MEET NATIONWIDE STANDARDS FOR WIRELESS COMMUNICATIONS SYSTEMS. OMNIPOINT COMMUNICATIONS INC. IMPLEMENTATION REQUIRES DEPLOYMENT OF EQUIPMENT AND ANTENNAS GENERALLY DEPICTED ON THIS PLAN, ATTACHED TO OR MOUNTED IN CLOSE PROXIMITY TO THE BTS RADIO CABINETS. OMNIPOINT COMMUNICATIONS INC. RESERVES THE RIGHT TO MAKE REASONABLE MODIFICATIONS TO E911 EQUIPMENT AND LOCATION AS TECHNOLOGY EVOLVES TO MEET REQUIRED SPECIFICATIONS.
ALL EQUIPMENT LOCATIONS ARE APPROXIMATE AND ARE SUBJECT TO APPROVAL BY OMNIPOINT COMMUNICATIONS INC. STRUCTURAL & RF ENGINEERS.
LOCATIONS OF POWER & TELEPHONE FACILITIES ARE SUBJECT TO APPROVAL BY UTILITY COMPANIES.



COMPOUND PLAN
SCALE: 3/32" = 1'-0"

ALL-POINTS TECHNOLOGY CORPORATION, P.C.

3 SADDLEBROOK DRIVE
KILLINGWORTH, CT, 06419
PHONE: (860)-663-1697
FAX: (860)-663-0935
www.allpointstech.com



APT FILING NUMBER: CT-255T-430

LE-3

SCALE: AS NOTED

DRAWN BY: AAJ

DATE: 03/06/09

CHECKED BY: SMC

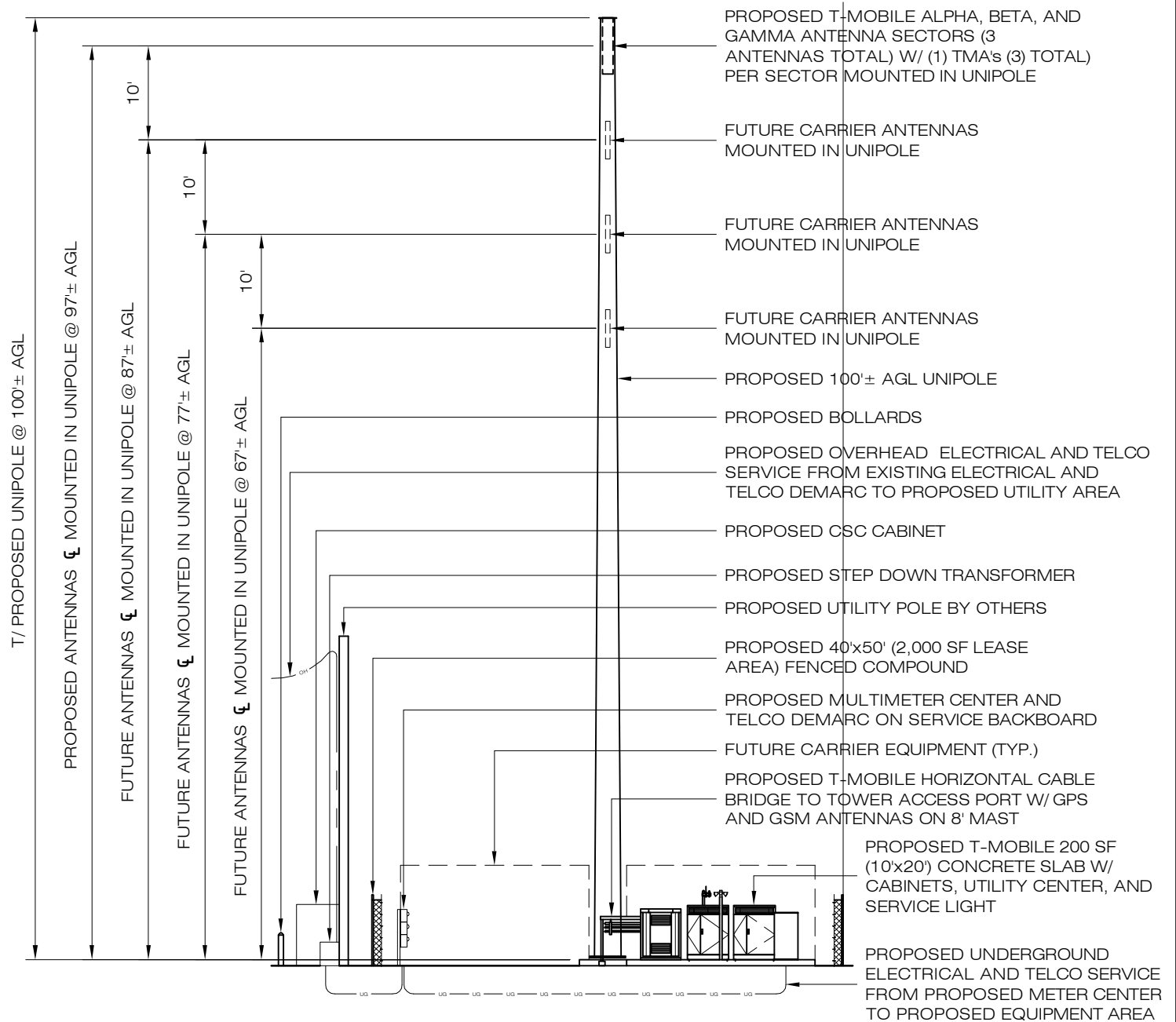
T-Mobile

35 GRIFFIN ROAD
BLOOMFIELD, CT 06002
OFFICE: (860)-692-7100

**T-MOBILE SITE NUMBER:
CTFF310**

23 STONYBROOK ROAD
23 STONYBROOK ROAD
STRATFORD, CT 06614


NOTE:
PER FCC MANDATE, ENHANCED EMERGENCY (E911) SERVICE IS REQUIRED TO MEET NATIONWIDE STANDARDS FOR WIRELESS COMMUNICATIONS SYSTEMS. OMNIPOINT COMMUNICATIONS INC. IMPLEMENTATION REQUIRES DEPLOYMENT OF EQUIPMENT AND ANTENNAS GENERALLY DEPICTED ON THIS PLAN, ATTACHED TO OR MOUNTED IN CLOSE PROXIMITY TO THE BTS RADIO CABINETS. OMNIPOINT COMMUNICATIONS INC. RESERVES THE RIGHT TO MAKE REASONABLE MODIFICATIONS TO E911 EQUIPMENT AND LOCATION AS TECHNOLOGY EVOLVES TO MEET REQUIRED SPECIFICATIONS. ALL EQUIPMENT LOCATIONS ARE APPROXIMATE AND ARE SUBJECT TO APPROVAL BY OMNIPOINT COMMUNICATIONS INC. STRUCTURAL & RF ENGINEERS. LOCATIONS OF POWER & TELEPHONE FACILITIES ARE SUBJECT TO APPROVAL BY UTILITY COMPANIES.



WESTERN ELEVATION

SCALE: 1/16" = 1'-0"

APPENDIX D
SHPO CORRESPONDENCE



Connecticut Commission on Culture & Tourism

June 10, 2009

Historic Preservation
and Museum Division

One Constitution Plaza
Second Floor
Hartford, Connecticut
06103

860.256.2800
860.256.2763 (f)

Ms. Alexis Godat
EBI Consulting
21 B Street
Burlington, MA 01803

Subject: Telecommunications Facility
23 Stonybrook Road
Stratford, CT
EBI #61091626, CTFF310

Dear Ms. Godat:

The State Historic Preservation Office has reviewed the above-named project. This office expects that the proposed undertaking will have no effect on historic, architectural, or archaeological resources listed on or eligible for the National Register of Historic Places.


This office appreciates the opportunity to have reviewed and commented upon the proposed undertaking.

This comment is provided in accordance with the National Historic Preservation Act and the Connecticut Environmental Policy Act.

For further information, please contact Dr. David A. Poirier, Staff Archaeologist.

Sincerely,

David Bahlman
Deputy State Historic Preservation Officer



Federal Communications Commission
Washington, DC 20554

New Tower ("NT") Submission Packet
FCC FORM 620
Introduction

The **NT Submission Packet** is to be completed by or on behalf of Applicants to construct new antenna support structures by or for the use of licensees of the Federal Communications Commission ("FCC"). **The Packet (including Form 620 and attachments) is to be submitted to the State Historic Preservation Office ("SHPO") or to the Tribal Historic Preservation Office ("THPO"), as appropriate, before any construction or other installation activities on the site begin. Failure to provide the Submission Packet and complete the review process under Section 106 of the National Historic Preservation Act ("NHPA")¹ prior to beginning construction may violate Section 110(k) of the NHPA and the Commission's rules.**

The instructions below should be read in conjunction with, and not as a substitute for, the "Nationwide Programmatic Agreement for Review of Effects on Historic Properties for Certain Undertakings Approved by the Federal Communications Commission," dated ____ 2004, ("Nationwide Agreement") and the relevant rules of the FCC (47 C.F.R. §§ 1.1301-1.1319) and the Advisory Council on Historic Preservation ("ACHP") (36 C.F.R. Part 800).²

Exclusions and Scope of Use

The NT Submission Packet should not be submitted for undertakings that are excluded from Section 106 Review. The categories of new tower construction that are excluded from historic preservation review under Section 106 of the NHPA are described in Section III of the Nationwide Agreement.

Where an undertaking is to be completed but no submission will be made to a SHPO or THPO due to the applicability of one or more exclusions, the Applicant should retain in its files documentation of the basis for each exclusion should a question arise as to the Applicant's compliance with Section 106.

The NT Submission Packet is to be used only for the construction of new antenna support structures. Antenna collocations that are subject to Section 106 review should be submitted using the Collocation ("CO") Submission Packet (FCC Form 621).

¹ 16 U.S.C. § 470f.

² Section II.A.9. Of the Nationwide Agreement defines a "historic property" as: "Any prehistoric or historic district, site, building, structure, or object included in, or eligible for inclusion in, the National Register maintained by the Secretary of the Interior. This term includes artifacts, records, and remains that are related to and located within such properties. The term includes properties of traditional religious and cultural importance to an Indian tribe or Native Hawaiian Organization that meet the National Register criteria."

Applicant's Name: T-Mobile USA
Project Name: 23 Stonybrook Road
Project Number: CTFF310

NT SUBMISSION PACKET – FCC FORM 620

Approved by OMB
3060-1039
Estimated Time Per Response:
.5 to 10 hours

General Instructions: NT Submission Packet

Fill out the answers to Questions 1-5 on Form 620 and provide the requested attachments. Attachments should be numbered and provided in the order described below.

For ease of processing, provide the Applicant's Name, Applicant's Project Name, and Applicant's Project Number in the lower right hand corner of each page of Form 620 and attachments.³

1. Applicant Information

Full Legal Name of Applicant: T-Mobile USA

FCC Registration Number (FRN): N/A

Name and Title of Contact Person: Hans Fiedler

Address of Contact Person (including Zip Code): 100 Filley Street, Bloomfield, CT 06002

Phone: 860-692-7123 Fax: N/A

E-mail address: hans.fiedler@t-mobile.com

2. Applicant's Consultant Information

Full Legal Name of Applicant's Section 106 Consulting Firm: EnviroBusiness Inc. d/b/a EBI Consulting

Name of Principal Investigator: Alexis Godat

Title of Principal Investigator: Architectural Historian

Investigator's Address: 21 B Street

City: Burlington State: MA Zip Code 01803

Phone: 845-313-1217 Fax: 781-425-5167

E-mail Address: agodat@ebiconsulting.com

Does the Principal Investigator satisfy the Secretary of the Interior's Professional Qualification Standards?⁴
 YES / NO.

Areas in which the Principal Investigator meets the Secretary of the Interior's Professional Qualification Standards:

Architectural Historian

³ Some attachments may contain photos or maps on which this information cannot be provided.

⁴ The Professional Qualification Standards are available on the cultural resources webpage of the National Park Service, Department of the Interior: < http://www.cr.nps.gov/local-law/arch_stnds_9.htm>. The Nationwide Agreement requires use of Secretary-qualified professionals for identification and evaluation of Historic Properties within the APE for direct effects, and for assessment of effects. The Nationwide Agreement encourages, but does not require, use of Secretary-qualified professionals to identify Historic Properties within the APE for indirect effects. See Nationwide Agreement, §§ VI.D.1.d, VI.D.1.e, VI.D.2.b, VI.E.5.

Applicant's Name: T-Mobile USA
Project Name: 23 Stonybrook Road
Project Number: CTFF310

NT SUBMISSION PACKET – FCC FORM 620

Approved by OMB
3060-1039
Estimated Time Per Response:
.5 to 10 hours

Other "Secretary of the Interior qualified" staff who worked on the Submission Packet (provide name(s) as well as well as the area(s) in which they are qualified):

William Keegan – Archaeologist – Heritage Consultants, LLC and Christine Kimbrough PhD – Archaeologist - EBI Consulting

3. Site Information

a. Street Address of Site: 23 Stonybrook Road

City or Township: Stratford

County / Parish: Fairfield State: CT Zip Code: 06614

b. Nearest Cross Roads: Stonybrook Road / Broadbridge Avenue

c. NAD 83 Latitude/Longitude coordinates (to tenth of a second):

N 41 ° 12 ' 11 "; W 73 ° 8 ' 54 "

d. Proposed tower height above ground level:⁵ 100 feet; 30.48 meters

e. Tower type:

Guyed lattice tower self-supporting lattice monopole

Other (briefly describe tower) Unipole

4. Project Status:⁶

a. Construction not yet commenced;

b. Construction commenced on [date] _____; or,

c. Construction commenced on [date] _____ and was completed on [date] _____

5. Applicant's Determination of Effect:

a. Direct Effects (check one):

i. No Historic Properties in Area of Potential Effects ("APE") for direct effects;

ii. "No effect" on Historic Properties in APE for direct effects;

iii. "No adverse effect" on Historic Properties in APE for direct effects;

iv. "Adverse effect" on one or more Historic Properties in APE for direct effects.

b. Visual Effects (check one):

i. No Historic Properties in Area of Potential Effects ("APE") for visual affects;

⁵ Include top-mounted attachments such as lightning rods.

⁶ Failure to provide the Submission Packet and complete the review process under Section 106 of the NHPA prior to beginning construction may violate Section 110(k) of the NHPA and the Commission's rules. See Section X of the Nationwide Agreement.

Applicant's Name: T-Mobile USA
Project Name: 23 Stonybrook Road
Project Number: CTFF310

NT SUBMISSION PACKET – FCC FORM 620

Approved by OMB
3060-1039
Estimated Time Per Response:
.5 to 10 hours

- ii. "No effect" on Historic Properties in APE for visual effects;
- iii. "No adverse effect" on Historic Properties in APE for visual effects;
- iv. "Adverse effect" on one or more Historic Properties in APE for visual effects.

Certification and Signature

I certify that all representations on this FCC Form 620 and the accompanying attachments are true, correct, and complete.

Alexis Godat
Signature

June 8, 2009
Date

Alexis Godat
Printed Name

Architectural Historian
Title

WILLFUL FALSE STATEMENTS MADE ON THIS FORM OR ANY ATTACHMENTS ARE PUNISHABLE BY FINE AND/OR IMPRISONMENT (U.S. Code, Title 18, Section 1001) AND/OR REVOCATION OF ANY STATION LICENSE OR CONSTRUCTION PERMIT (U.S. Code, Title 47, Section 312(a)(1) AND/ OR FORFEITURE (U.S. Code, Title 47, Section 503).

Applicant's Name: T-Mobile USA
Project Name: 23 Stonybrook Road
Project Number: CTFF310

Attachments

Provide the following attachments in this order and numbered as follows:

Attachment 1. **Résumés / Vitae.**

Provide a current copy of the résumé or curriculum vitae for the Principal Investigator and any researcher or other person who contributed to, reviewed, or provided significant input into the research, analysis, writing or conclusions presented in the Submission Packet for this proposed facility.

A current copy of the résumé for the Principal Investigator and any researcher or other person who contributed to, reviewed, or provided significant input into the research, analysis, writing or conclusions presented in the Submission Packet for this proposed facility is attached unless already on file with the SHPO office.

Attachment 2. **Additional Site Information**

Describe any additional structures, access roads, utility lines, fences, easements, or other construction planned for the site in conjunction with the proposed facility.

The Subject Property, located at 23 Stonybrook Road, is situated within a predominantly residential neighborhood. The areas surrounding the Subject Property is comprised of single family residences with woodland located to the northwest.

The Subject Property consists of an approximately 0.15-acre lot that is currently occupied by a parking lot that is associated with a commercial building located on the north, adjacent parcel. A brook is located southeast of the proposed Project Site. The Project Site will include the unipole and the proposed compound.

T-Mobile USA proposes to construct a 100-foot unipole (stealth flagpole) within a proposed 40-foot by 50-foot fenced compound on the southern portion of the Subject Property. *T-Mobile USA* proposes to imbed three antennas, one per sector, inside the unipole at a centerline height of 97 feet above ground level. Support equipment cabinets will be placed on a 10-foot by 20-foot concrete pad south of the tower. Coax cables will be connected to the unipole via a horizontal cable bridge, on which a GPS and GSM will be mounted. A CSC cabinet, transformer, and utility meter are proposed to be placed on the exterior of the fenced compound, adjacent to the northwest access gate. *T-Mobile USA* proposes to route underground electrical and Telco service from the proposed meter center to the proposed equipment area. Overhead utilities will be routed from an existing electrical pole located on Stonybrook Road to the tower compound. *T-Mobile USA* proposes to utilize the existing parking lot as access to the Project Site.

Please refer to the Project Plans for the proposed project, which are included in Attachment 12, Maps.

Applicant's Name: T-Mobile USA
Project Name: 23 Stonybrook Road
Project Number: CTFF310

NT SUBMISSION PACKET – FCC FORM 620

Approved by OMB
3060-1039
Estimated Time Per Response:
.5 to 10 hours

Attachment 3. Tribal and NHO Involvement

At an early stage in the planning process, the Nationwide Agreement requires the Applicant to gather information from appropriate Indian Tribes or Native Hawaiian Organizations (“NHOs”) to assist in the identification of Historic Properties of religious and cultural significance to them. Describe measures taken to identify Indian tribes and NHOs that may attach religious and cultural significance to Historic Properties that may be affected by the undertaking within the Areas of Potential Effects (“APE”) for direct and visual effects. If such Indian tribes or NHOs were identified, list them and provide a summary of contacts by either the FCC, the Applicant, or the Applicant’s representative. Provide copies of relevant documents, including correspondence. If no such Indian tribes or NHOs were identified, please explain.

EBI Consulting completed the Tower Construction Notification System (TCNS) on April 17, 2009. The attached FCC Notification email lists the Tribes identified through the TCNS process. Follow up correspondence, when necessary, will be completed via the methods listed on the attached email considered acceptable to that Tribe.

Applicant’s Name: T-Mobile USA
Project Name: 23 Stonybrook Road
Project Number: CTFF310

Theodore Tomich

From: towernotifyinfo@fcc.gov
Sent: Friday, April 17, 2009 3:01 AM
To: Jeffrey George
Cc: kim.pristello@fcc.gov; diane.dupert@fcc.gov
Subject: NOTICE OF ORGANIZATION(S) WHICH WERE SENT PROPOSED TOWER CONSTRUCTION NOTIFICATION INFORMATION - Email ID #2172926

Follow Up Flag: Follow up
Flag Status: Flagged

Dear Sir or Madam:

Thank you for using the Federal Communications Commission's (FCC) Tower Construction Notification System (TCNS). The purpose of this electronic mail message is to inform you that the following authorized persons were sent the information you provided through TCNS, which relates to your proposed antenna structure. The information was forwarded by the FCC to authorized TCNS users by electronic mail and/or regular mail (letter).

Persons who have received the information that you provided include leaders or their designees of federally-recognized American Indian Tribes, including Alaska Native Villages (collectively "Tribes"), Native Hawaiian Organizations (NHOs), and State Historic Preservation Officers (SHPOs). For your convenience in identifying the referenced Tribes and in making further contacts, the City and State of the Seat of Government for each Tribe and NHO, as well as the designated contact person, is included in the listing below. We note that Tribes may have Section 106 cultural interests in ancestral homelands or other locations that are far removed from their current Seat of Government. Pursuant to the Commission's rules as set forth in the Nationwide Programmatic Agreement for Review of Effects on Historic Properties for Certain Undertakings Approved by the Federal Communications Commission (NPA), all Tribes and NHOs listed below must be afforded a reasonable opportunity to respond to this notification, consistent with the procedures set forth below, unless the proposed construction falls within an exclusion designated by the Tribe or NHO. (NPA, Section IV.F.4).

The information you provided was forwarded to the following Tribes and NHOs who have set their geographic preferences on TCNS. If the information you provided relates to a proposed antenna structure in the State of Alaska, the following list also includes Tribes located in the State of Alaska that have not specified their geographic preferences. For these Tribes and NHOs, if the Tribe or NHO does not respond within a reasonable time, you should make a reasonable effort at follow-up contact, unless the Tribe or NHO has agreed to different procedures (NPA, Section IV.F.5). In the event such a Tribe or NHO does not respond to a follow-up inquiry, or if a substantive or procedural disagreement arises between you and a Tribe or NHO, you must seek guidance from the Commission (NPA, Section IV.G). These procedures are further set forth in the FCC's Declaratory Ruling released on October 6, 2005 (FCC 05-176).

1. NAGPRA/CP Director Tamara Francis - Delaware Nation - Anadarko, OK - regular mail
Exclusions: The Delaware Nation located in Anadarko, Oklahoma charges a \$400 administrative fee for the review of ALL projects. (Change Effective 1/18/2008). We prefer not to review proposed collocation projects and request not to be notified of such projects. Send fee payable to the Delaware Nation in the form of a check or money order. All projects for review by the Delaware Nation must pay the \$400 fee.

Please note that the Delaware Nation and the Delaware Tribe of Indians ARE NOT the same entity. Send all correspondence for the Delaware Nation to 31064 North Hwy 281, Anadarko, OK 73005. ATTN: NAGPRA/CP Office.

2. THPO Kathleen Knowles - Mashantucket Pequot Tribe - Mashantucket, CT - electronic mail
Exclusions: For every tower construction this Tribe requires a site location map, site plans for every project that will result in ground disturbance, and a detailed description of the proposed site. If the proposed tower construction is on an already existing building, the Tribe would like to be informed of that as well.

3. Cell Tower Coordinator Sequahna Mars - Narragansett Indian Tribe - Wyoming, RI - electronic mail and regular mail

The information you provided was also forwarded to the additional Tribes and NHOs listed below. These Tribes and NHOs have NOT set their geographic preferences on TCNS, and therefore they are currently receiving tower notifications for the entire United States. For these Tribes and NHOs, you are required to use reasonable and good faith efforts to determine if the Tribe or NHO may attach religious and cultural significance to historic properties that may be affected by its proposed undertaking. Such efforts may include, but are not limited to, seeking information from the relevant SHPO or THPO, Indian Tribes, state agencies, the U.S. Bureau of Indian Affairs, or, where applicable, any federal agency with land holdings within the state (NPA, Section IV.B). If after such reasonable and good faith efforts, you determine that a Tribe or NHO may attach religious and cultural significance to historic properties in the area and the Tribe or NHO does not respond to TCNS notification within a reasonable time, you should make a reasonable effort to follow up, and must seek guidance from the Commission in the event of continued non-response or in the event of a procedural or substantive disagreement. If you determine that the Tribe or NHO is unlikely to attach religious and cultural significance to historic properties within the area, you do not need to take further action unless the Tribe or NHO indicates an interest in the proposed construction or other evidence of potential interest comes to your attention.

None

The information you provided was also forwarded to the following SHPOs in the State in which you propose to construct and neighboring States. The information was provided to these SHPOs as a courtesy for their information and planning. You need make no effort at this time to follow up with any SHPO that does not respond to this notification. Prior to construction, you must provide the SHPO of the State in which you propose to construct (or the Tribal Historic Preservation Officer, if the project will be located on certain Tribal lands), with a Submission Packet pursuant to Section VII.A of the NPA.

4. SHPO John W Shannahan - Connecticut Historical Commission - Hartford, CT - electronic mail

5. SHPO Cara Metz - Massachusetts Historical Commission - Boston, MA - electronic mail

6. Deputy SHPO Brona Simon - Massachusetts Historical Commission - Boston, MA - electronic mail

7. SHPO Frederick C Williamson - Rhode Island Historic Preservation & Heritage Comm - Providence, RI - regular mail

8. Deputy SHPO Edward F Sanderson - Rhode Island Historic Preservation & Heritage Comm - Providence, RI - electronic mail

9. SHPO Karen J Senich - Connecticut Commission on Culture and Tourism - Hartford, CT - electronic mail

"Exclusions" above set forth language provided by the Tribe, NHO, or SHPO. These exclusions may indicate types of tower notifications that the Tribe, NHO, or SHPO does not wish to review. TCNS automatically forwards all notifications to all Tribes, NHOs, and SHPOs that have an expressed interest in the geographic area of a proposal, as well as Tribes and NHOs that have not limited their geographic areas of interest. However, if a proposal falls within a designated exclusion, you need not expect any response and need not pursue any additional process with that Tribe, NHO, or SHPO. Exclusions may also set forth policies or procedures of a particular Tribe, NHO, or SHPO (for example, types of information that a Tribe routinely requests, or a policy that no response within 30 days indicates no interest in participating in pre-construction review).

If you are proposing to construct a facility in the State of Alaska, you should contact Commission staff for guidance regarding your obligations in the event that Tribes do not respond to this notification within a reasonable time.

Please be advised that the FCC cannot guarantee that the contact(s) listed above opened and reviewed an electronic or regular mail notification. The following information relating to the proposed tower was forwarded to the person(s) listed above:

Notification Received: 04/14/2009
Notification ID: 50851
Tower Owner Individual or Entity Name: T Mobile USA
Consultant Name: Jeff G Previte
Street Address: 21 B Street
City: Burlington
State: MASSACHUSETTS
Zip Code: 01803
Phone: 781-418-2345
Email: jgeorge@ebiconsulting.com

Structure Type: UTOWER - Unguyed - Free Standing Tower
Latitude: 41 deg 12 min 11.0 sec N
Longitude: 73 deg 8 min 54.0 sec W
Location Description: 23 stonybrook rd
City: stratford
State: CONNECTICUT
County: FAIRFIELD

Ground Elevation: 26.5 meters
Support Structure: 30.5 meters above ground level
Overall Structure: 30.5 meters above ground level
Overall Height AMSL: 57.0 meters above mean sea level

If you have any questions or comments regarding this notice, please contact the FCC using the electronic mail form located on the FCC's website at:

<http://wireless.fcc.gov/outreach/notification/contact-fcc.html>.

You may also call the FCC Support Center at (877) 480-3201 (TTY 717-338-2824). Hours are from 8 a.m. to 7:00 p.m. Eastern Time, Monday through Friday (except Federal holidays). To provide quality service and ensure security, all telephone calls are recorded.

Thank you,
Federal Communications Commission

NT SUBMISSION PACKET – FCC FORM 620

Approved by OMB
3060-1039
Estimated Time Per Response:
.5 to 10 hours

Attachment 4. Local Government

- a. Has any local government agency been contacted and invited to become a consulting party pursuant to Section V.A. of the Nationwide Agreement? If so, list the local government agencies contacted. Provide a summary of contacts and copies of any relevant documents (e.g., correspondence or notices).

The Town of Stratford Historic District Commission has been notified of the proposed project and has been invited to comment on the proposed project's potential effects on Historic Properties as well as indicate whether they are interested in consulting further on the proposed project. A copy of our correspondence with the local government office is attached. As of the date of this submission packet, no comments from the Town of Stratford Historic District Commission have been received by EBI. Should a response be received, copies will be forwarded to all consulting parties as an addendum to this submission packet.

- b. If a local government agency will be contacted but has not been to date, explain why and when such contact will take place. N/A.

Applicant's Name: T-Mobile USA
Project Name: 23 Stonybrook Road
Project Number: CTFF310

April 24, 2009

Lewis Knapp – Town Historian
c/o Town of Stratford Historic District Commission
2725 Main Street
Stratford, CT 06615

Subject: Invitation to Comment
23 Stonybrook Road/CTFF310
23 Stonybrook Road, Stratford, Fairfield County, Connecticut 06614
EBI Project #61091626

Dear Mr. Knapp:

Pursuant to Section 106 of the National Historic Preservation Act, the regulations promulgated thereunder and interagency agreements developed thereto, EBI Consulting, Inc. on behalf of T-Mobile USA provides this notice of a proposed telecommunications facility installation at the address listed above.

EBI would like to inquire if you would be interested in commenting on this proposed project. Please refer to the attached Project Summary Form for complete details regarding this proposed project.

Please note that we are requesting your review of the attached information as part of the Section 106 process only and not as part of the local zoning process. We are only seeking comments related to the proposed project's potential effect to historic properties.

Please submit your comments regarding the proposed project's potential effect on historic properties to EBI Consulting, to my attention at 21 B Street, Burlington, MA 01803 or contact me via telephone at the number listed below. Please reference the EBI project number. We would appreciate your comments as soon as possible within the next 30 days. Please do not hesitate to contact me if you have any questions or concerns about the proposed project.

Respectfully Submitted,



Ms. Alexis Godat
Architectural Historian
agodat@ebiconsulting.com
T (845) 313-1217
F (781) 425-5167

Attachment A - Project Summary Form
Attachment B - Figures, Drawings, and Maps

Shipped via Optima Worldwide Shipping on behalf of:


Krushangi Patel
 EBI Consulting
 21 B Street
 Burlington, MA 01803



SHIP DATE	04/24/2009	TRACKING NUMBER	B00051275497104
ACCOUNT #	9510-6964	PROJECT NUMBER-REPORT TYPE	61091626

Ship To Address:

Lewis Knapp â Town Historian
 Town of Stratford Historic District Commission
 2725 Main Street
 Stratford, CT 06615
 US



Phone Number:

SERVICE LEVEL	VALUE	OTHER SERVICES	PACKAGE NOTES/SPECIAL INSTRUCTIONS
STANDARD OVERNIGHT	100		

1 OF 1



[\[BACK TO SHIPPING\]](#)

.....
 FOLD HERE AND PLACE IN WINDOW ENVELOPE - SECURELY ATTACH WINDOW ENVELOPE TO SHIPMENT

NT SUBMISSION PACKET – FCC FORM 620

Approved by OMB
3060-1039
Estimated Time Per Response:
.5 to 10 hours

Attachment 5. Public Involvement

Describe measures taken to obtain public involvement in this project (*e.g.*, notices, letters, or public meetings). Provide copies of relevant documentation.

Attached, please find a copy of legal notice regarding the proposed telecommunications installation that was posted in the *Connecticut Post* on April 29, 2009. As of the date of this submission packet, no comments regarding this notice have been received by EBI. Should a response be received, copies will be forwarded to all consulting parties as an addendum to this submission packet.

Applicant's Name: T-Mobile USA
Project Name: 23 Stonybrook Road
Project Number: CTFF310

April 27, 2009

Connecticut Post
410 State Street
Bridgeport, CT 06604
publicnotices@ctpost.com

Subject: Request for Public Notice
EBI Project #61091626 & 61091715

EBI Consulting (EBI), on behalf of T-Mobile USA, Inc. would like to place the following ad in your paper for print on the next available date. Please place this ad in the paper and send a tear sheet of the ad for confirmation to the address noted on the letterhead. The following is the text of the Public Notice:

Project # 61091626: T-Mobile USA, Inc. provides this notice of a proposed telecommunications facility to be installed at 23 Stonybrook Road, Stratford, Fairfield County, CT. The new facility will consist of a 100- foot unipole mounted with 3 antennas at a height of 100 feet. The unipole and associated support equipment will be located within a 40 by 50-foot fenced compound. Project # 61091715: T-Mobile USA is proposing to construct a new telecommunications tower facility located at 20 Blue Trails Drive, Woodbridge, New Haven County, CT. The new facility will consist of a 190- foot monopole and associated equipment located within a 50-foot by 50-foot fenced compound. Any interested party wishing to submit comments regarding the potential effects the proposed facility may have on any historic property may do so by sending such comments to: Project 61091626 & 61091715-AMG c/o EBI Consulting, 21 B Street, Burlington, MA 01803, or via telephone at 845-313-1217.

Please send an invoice for the cost of the posting to the address noted above. Please reference **EBI Project #61091626 & 61091715** on any correspondence pertaining to this project, to ensure prompt processing.

Please e-mail or call me with any questions or concerns concerning this publication. Thank you for your time.

Sincerely,



Ms. Alexis Godat
Architectural Historian
agodat@ebiconsulting.com
T (845) 313-1217
F (781) 425-5167

PUBLIC NOTICES

MAY 05 2009

NOTICE
 Project # 61091626: T-Mobile USA, Inc. provides this notice of a proposed telecommunications facility to be installed at 23 Stonybrook Road, Stratford, Fairfield County, CT. The new facility will consist of a 100-foot unipole mounted with 3 antennas at a height of 100 feet. The unipole and associated support equipment will be located within a 40 by 50-foot fenced compound. Project # 61091715: T-Mobile USA is proposing to construct a new telecommunications tower facility located at 20 Blue Trails Drive, Woodbridge, New Haven County, CT. The new facility will consist of a 190-foot monopole and associated equipment located within a 50-foot by 50-foot fenced compound. Any interested party wishing to submit comments regarding the potential effects the proposed facility may have on any historic property may do so by sending such comments to: Project 61091626 & 61091715-AMG c/o EBI Consulting, 21 B Street, Burlington, MA 01803, or via telephone at 845-313-1217.

PUBLIC NOTICES

April 29, 2009
PUBLIC NOTICE
2009 ANNUAL MEETING

The Annual Meeting of the Nichols Fire District will be held on Tuesday, May 12, 2009 at 8:00 PM in the Firehouse, 100 Shelton Road, Trumbull, CT. The meeting will be called for the following:

- Tax Collector's Report
- Treasurer's Report
- 2009/2010 Budget Acceptance
- Setting the Mill Rate
- Election of a Commissioner for a 3-year term
- Election of a Secretary for a 3-year term

Commissioners: Wayne Smyt, Frederick Perachio, Ronald Butz, Sr.

Tax Collector: Henry Owen

Treasurer: Raymond Franko, Sr.

Secretary: John Sheehan

All nominations for Commissioner and Secretary must be submitted in writing to: Nichols Fire District Commission, 100 Shelton Road, Trumbull, CT 06611.

Nominations must be received by Friday, May 1, 2009 to be eligible for consideration.

AS PER SUIT TO CONNECTICUT STATE STATUTE SECTION 49-76 - THE FOLLOWING ACCOUNTS WILL BE AUCTIONEED

Date: 9 May 2009
 Location: 459 Iranistan Ave Bridgeport, CT 06604
 Time: 0930hrs - 1100hrs

Accounts to be Auctioned:

- M/M Levin Household Goods, Tools, ETC.
- M/M Brannelly Household Goods, Chairs, Sofas
- M/M Drye Household Goods, ETC.
- M/M Ricco Household Goods, Etc.
- M/M Albayllez Household Goods, Etc.
- M/M Szabo Household Goods, Etc.
- M/M Kariella

PUBLIC NOTICES

STATE OF CONNECTICUT
 SUPERIOR COURT

ORDER OF NOTICE

NO. NNH-CV-09-5026869 S

J.D. OF NEW HAVEN AT NEW HAVEN

JORGE GONZALEZ, ET AL
 VS.
 AMERICAN CONSTRUCTION GROUP, INC,
 ET AL

MARCH 9, 2009

NOTICE TO: CARLOS CORDOVA

The Plaintiffs have named you as a party defendant in the complaint which they have brought to the above named court seeking monetary damages, costs and any other equitable relief ordered by the court for personal injuries sustained in an incident that occurred on February 13, 2007. This complaint has been returned to that court and will be pending therein after that date.

The subscribing authority finds that the residence of Carlos Cordova is unknown, and all reasonable efforts have been made to ascertain the same and have failed.

Now therefore, it is hereby ordered that notice of the institution of this action be given to Carlos Cordova by some proper officer causing a true and attested copy of this order to be published in the Connecticut Post once a week for two successive weeks commencing on or before April 23, 2009 and that return of such service be made to the court.

BY THE COURT

William Holden, Judge
 Dated April 8, 2009

STATE OF CONNECTICUT
 SS: BRIDGEPORT
 COUNTY OF FAIRFIELD

The within and foregoing is a true and attested copy of the original Notice and Order of Notice in my hands for service by publication.

ATTEST:

TERRY L. BROWN
 STATE MARSHAL, FAIRFIELD COUNTY

NOTICE

Project # 61091118: MetroPCS New York, LLC is proposing to install new wireless telecommunications antennas on an existing building located at 33 Benedict Place, Greenwich, Fairfield County, CT. The new facility will consist of the collocation of six panel antennas at a height of 64 feet 11 inches above ground level. Associated equipment will be placed on the rooftop. Project # 61091719: MetroPCS New York, LLC is proposing to install new wireless telecommunications antennas on an existing building located at 10 Whiting Street, Bridgeport, Fairfield County, CT. The new facility will consist of four antennas mounted at a height of 115 feet above ground level (agl) and four antennas mounted at a height of 122.58 feet agl. Support equipment will be placed on the roof. Any interested party wishing to submit comments regarding the potential effects the proposed facility may have on any historic property may do so by sending such comments to: Project 61091118 & 61091719-AMG c/o EBI Consulting, 21 B Street, Burlington, MA 01803 or via telephone at 845-313-1217.

NOTICE

Disposal of Abandoned Boat at the Housatonic Boat Club
 Notice is hereby given that on or about February 1, 2009, a 26' US Yachts Sail-

PROBATE NOTICES

STATE OF CONNECTICUT
 COURT OF PROBATE,
 DISTRICT OF
 Bridgeport

NOTICE TO CREDITORS

ESTATE OF:
 FERNANDA
 FREITAS
 (09-0360)

The Hon. Paul J. Ganim, Judge of the Court of Probate, District of Bridgeport, by decree dated April 16 2009, ordered that all claims must be presented to the fiduciary at the address below. Failure to promptly present any such claim may result in the loss of rights to recover on such claim.

Jeanette Sargent Clerk

The fiduciary is:

Cecilia Begg
 c/o William T. Fray,
 Esq., Tellalian, Fray & Bussolotta, LLC,
 211 State Street
 Bridgeport, CT
 06604

PROBATE NOTICES

STATE OF CONNECTICUT
 COURT OF PROBATE,
 DISTRICT OF
 Bridgeport

NOTICE TO CREDITORS

ESTATE OF:
 Louise Garafano
 Spata
 (09-0354)

The Hon. Paul J. Ganim, Judge of the Court of Probate, District of Bridgeport, by decree dated April 13 2009, ordered that all claims must be presented to the fiduciary at the address below. Failure to promptly present any such claim may result in the loss of rights to recover on such claim.

Jeanette Sargent Clerk

The fiduciary is:

Johanna S. Cinotti
 c/o Robert A. Perrotta, Esq.,
 34 Shallmar Lane
 Fairfield, CT 06824

PROBATE NOTICES

STATE OF CONNECTICUT
 COURT OF PROBATE
 District of
 Stratford

NOTICE TO CREDITORS

ESTATE OF
 Robert Sapelly,
 AKA Robert H. Sapelly
 AKA Robert Hugh Sapelly
 AKA Robert Sapelly, Sr.
 AKA Robert H. Sapelly, Sr.
 (09-7452)

The Hon. F. Paul Kurmay, Judge of the Court of Probate, District of Stratford, by decree dated April 23, 2009, ordered that all claims must be presented to the fiduciary at the address below. Failure to promptly present any such claim may result in the loss of rights to recover on such claim.

Michelle J. Wahlquist
 Assistant Clerk

The fiduciary is:

Nancy J. Sapelly
 Administratrix
 c/o Attorney Koreen R. LaBrecque
 2288 Main Street
 Stratford, CT 06615

STATE OF CONNECTICUT
 COURT OF PROBATE
 District of
 Stratford

NOTICE TO CREDITORS

ESTATE OF
 John A. Theriault
 (09-7524)

The Hon. F. Paul Kurmay, Judge of the Court of Probate, District of Stratford, by decree dated April 24, 2009, ordered that all claims must be presented to the fiduciary at the address below. Failure to promptly present any such claim may result in the loss of rights to recover on such claim.

Dairdre L. Bassett
 Clerk

The fiduciary is:

Mark J. Theriault
 Executor
 c/o Attorney George W. Boath & Zanella, Boath & Associates,
 1129 Essex Place
 Stratford, CT 06615

RENTALS

APARTMENTS FOR RENT



BRIDGEPORT
 Howard Av, renov. lg. 1BR, \$750. Berkshire Av, 1BRs, \$850 - 900, incl. H/Hw+cooking gas. 203.394.6148.

Bridgeport Very
 clean 2br, 3rd fl, Sec 8 ok. 203-256-9093; 203-610-4787

BRIDGEPORT
 Near Hosp. & 95-Bright 2br. EIK, LR, DR, 1st + sec. Refs. Sec. 8 ok. \$900. Call 347-528-4697

BRIDGEPORT 6 Rm
 + Kit., Bth, 2nd flr, utils not incl Nr exit 25. \$1150. 847-6227

BRIDGEPORT N.E.
 2 Bedrms, \$1199/mo FREE TV/Wifi Pvt Pkg CALL: 203-400-3261

BRIDGEPORT 3BRs,
 2BA Twnhse apt, backyard, Sect 8 apprvd, \$1,130 mo. 1 mo sec dep+ cred ck. 877-378-8009.

Bridgeport-North End
 Remod. Lg 3BR, 2nd fl, kit w/granite. OSP. \$1250 + deposit, no pets. 203-561-1112

BRIDGEPORT 2BR
 1st+3rd fl. Kit, LR, DR, OSP, No pets. \$975 + 2m. sec. 203-334-0725, 610-2820

BRIDGEPORT N.E.
 Wayne St. 1st floor 6 rms, 2BR, H/W flrs, W/D hookup, applcs. 1st/last+ 1mo. \$1000. Apply now. 576-8550

BRIDGEPORT BLK
 RK 2.5BR, EIK, HW flr, tile kit & bth, \$975+ sec. no util. 203-870-9042 or 981-0553.

LIQUOR PERMIT

Notice of Application
 This is to give notice that, WILLIAM ORTIZ, 146 LAKEVIEW AVE BRIDGEPORT, CT 06606-3130

Have filed an application placarded 04/27/2009 with the Department of Consumer Protection for a GROCERY BEER PERMIT for the sale of alcoholic liquor on the premises at 1601 FAIRFIELD AVE BRIDGEPORT, CT 06605-1938

The business will be owned by: LA MARQUETA BONITA DELI & GROCERY LLC Objections must be filed by: 06/07/2009

WILLIAM ORTIZ

APARTMENTS FOR RENT

BRIDGEPORT LR
 Studio, Full BA, cal & elec incl. \$700/r Call 203-923-629



BRIDGEPORT
 Upper North End 3880 Main St. 1B' \$765. OSP & Indr Agent, Carlos: 203-543-8228

BRIDGEPORT/STRATFORD
 line 41 Boston Terr. Cle 2br \$950+sec. G& R.E. 203-904-373

BRIDGEPORT 2E
 1st fl, hdwd flr, No pets, Sec 8 Ok Call 203-520-492

Bridgeport 435 1
 plewood Av, 3rd Nr. school. 2br, O \$925. 203-257-343

BRIDGEPORT E
 Side 87 Orchard 2nd flr 2 stry CLE 4BDR. \$1350/mc +1/mo Sec. Avail Section 8 ok. 380-0008 ext. 320

BRIDGEPORT E
 Side 85 Orchard 1st flr 3BR Updr KIT/BA. \$1200, +1/mo Sec. 5/15 Sec 8 ok. 380-0008 ext. 320

BRIDGEPORT 2
 kit, LR, 3rd flr. 2 Immd. \$750/mo utils. 203-219-4711

BRIDGEPORT
 affordable 2BR appls, clean, no renov. 203-375-61

BRIDGEPORT East
 2br, Section 8 ok pets. \$925/mo+ Call 203-258-4023

BRIDGEPORT N
 ly remod. 3BR \$11300. 2BR \$1000. Sec 8 ok. 243-0735 Edward.

Bridgeport 2 Br.
 flr. 410 Bond St. not incl \$875/mo no sec 347-204-3

BRIDGEPORT 21
 Section 8 appri Good area. Ct landlord. \$975/1st mo & sec. 5/1. 203-733-4311

BRIDGEPORT HUGE 2BR, E. M
 St, walk to Beard Park, HW flrs, fr paint. Make it Y! Home! \$1100. 1 last, 1 mo sec. 01 ok. 203-650-01

BRIDGEPORT
 Stratford line, 2 sect 8 OK. Call 2224 after 5:30pr

Bridgeport Blck
 6rms, sec syst, no pets, \$1050. chk, +sec. 671-35

BRIDGEPORT N
 2nd flr, 5 rms, 2E mod kit & BA, O \$1200/mo inclc utils. 1st mo rent mo sec req. Call 526-2424.

NT SUBMISSION PACKET – FCC FORM 620

Approved by OMB
3060-1039
Estimated Time Per Response:
.5 to 10 hours

Attachment 6. Additional Consulting Parties

List additional consulting parties that were invited to participate by the Applicant, or independently requested to participate. Provide any relevant correspondence or other documents.

The Stratford Historical Society has been identified and invited to comment on the proposed project's effect on Historic Properties. Attached, please find copies of relevant correspondence to date with this party. As of the date of this submission packet, no comments from the Stratford Historical Society have been received by EBI. Should a response be received, copies will be forwarded to all consulting parties as an addendum to this submission packet.

Applicant's Name: T-Mobile USA
Project Name: 23 Stonybrook Road
Project Number: CTFF310

April 24, 2009

Stratford Historical Society
967 Academy Hill
Stratford, CT 06615

Subject: Invitation to Comment
23 Stonybrook Road/CTFF310
23 Stonybrook Road, Stratford, Fairfield County, Connecticut 06614
EBI Project #61091626

Dear Sir or Madam:

Pursuant to Section 106 of the National Historic Preservation Act, the regulations promulgated thereunder and interagency agreements developed thereto, EBI Consulting, Inc. on behalf of T-Mobile USA provides this notice of a proposed telecommunications facility installation at the address listed above.

EBI would like to inquire if you would be interested in commenting on this proposed project. Please refer to the attached Project Summary Form for complete details regarding this proposed project.

Please note that we are requesting your review of the attached information as part of the Section 106 process only and not as part of the local zoning process. We are only seeking comments related to the proposed project's potential effect to historic properties.

Please submit your comments regarding the proposed project's potential effect on historic properties to EBI Consulting, to my attention at 21 B Street, Burlington, MA 01803 or contact me via telephone at the number listed below. Please reference the EBI project number. We would appreciate your comments as soon as possible within the next 30 days. Please do not hesitate to contact me if you have any questions or concerns about the proposed project.

Respectfully Submitted,



Ms. Alexis Godat
Architectural Historian
agodat@ebiconsulting.com
T (845) 313-1217
F (781) 425-5167

Attachment A - Project Summary Form
Attachment B - Figures, Drawings, and Maps

Shipped via Optima Worldwide Shipping on behalf of:


Krushangi Patel
 EBI Consulting
 21 B Street
 Burlington, MA 01803



SHIP DATE	04/24/2009	TRACKING NUMBER	B00051276490104
ACCOUNT #	9510-6964	PROJECT NUMBER-REPORT TYPE	61091626

Ship To Address:

Stratford Historical Society
 Stratford Historical Society
 967 Academy Hill
 Stratford, CT 06615
 US



Phone Number:

SERVICE LEVEL	VALUE	OTHER SERVICES	PACKAGE NOTES/SPECIAL INSTRUCTIONS
STANDARD OVERNIGHT	100		

1 OF 1



[\[BACK TO SHIPPING\]](#)

.....
 FOLD HERE AND PLACE IN WINDOW ENVELOPE - SECURELY ATTACH WINDOW ENVELOPE TO SHIPMENT

Attachment 7. Areas of Potential Effects

a. Describe the APE for direct effects and explain how this APE was determined.

The APE for direct effects is defined as the area of potential ground disturbance and any property, or any portion thereof, that will be physically altered or destroyed by the Undertaking. On November 24, 2008, the FCC further clarified that the APE-Direct Effects is limited to the lease area including the access route and utility corridor. Ms. Godat, Architectural Historian, of EBI Consulting completed a field survey on April 24, 2009 and determined that the APE for direct effects is limited to the proposed 40 foot by 50 foot lease area, the existing access route and the underground utility corridor.

b. Describe the APE for visual effects and explain how this APE was determined.

The APE for visual effects is the geographic area in which the Undertaking has the potential to introduce visual elements that diminish or alter the setting, including the landscape, where the setting is a character-defining feature of a historic property that makes it eligible for listing on the National Register. The presumed APE for visual effects for construction of new facilities is the area from which the tower will be visible: a. Within a half mile from the tower site if the proposed Tower is 200 feet or less in overall height; b. Within ¾ of a mile from the tower site if the proposed Tower is more than 200 but no more than 400 feet in overall height; or c. Within 1 ½ miles from the proposed tower site if the proposed Tower is more than 400 feet in overall height.

Due to the height of the proposed tower, the presumed APE for visual effects for this project is a half-mile radius from the tower site.

Attachment 8. Historic Properties Identified in the APE for Visual Effects

a. Provide the name and address (including U.S. Postal Service ZIP Code) of each property in the APE for visual effects that is listed in the National Register, has been formally determined eligible for listing by the Keeper of the National Register, or is identified as considered eligible for listing in the records of the SHPO/THPO, pursuant to Section VI.D.1.a. of the Nationwide Agreement.⁷

Based on a review of files conducted by Mr. Keegan, Archaeologist, of Heritage Consultants, LLC, at the Connecticut State Historic Preservation Office on April 17, 2009, no Historic Properties were identified within the APE for visual effects.

b. Provide the name and address (including U.S. Postal Service ZIP Code) of each Historic Property in the APE for visual effects, not listed in Attachment 8a, identified through the comments of Indian Tribes, NHOs, local governments, or members of the public. Identify each individual or group whose comments led to the inclusion of a Historic Property in this attachment. For each such property, describe how it satisfies the criteria of eligibility (36 C.F.R. Part 63).

⁷ Section VI.D.1.a. of the Nationwide Agreement requires the Applicant to review publicly available records to identify within the APE for visual effects: i) properties listed in the National Register; ii) properties formally determined eligible for listing by the Keeper of the National Register; iii) properties that the SHPO/THPO certifies are in the process of being nominated to the National Register; iv) properties previously determined eligible as part of a consensus determination of eligibility between the SHPO/THPO and a Federal Agency or local government representing the Department of Housing and Urban Development (HUD); and, v) properties listed in the SHPO/THPO Inventory that the SHPO/THPO has previously evaluated and found to meet the National Register criteria, and that are identified accordingly in the SHPO/THPO Inventory.

Applicant's Name: T-Mobile USA
Project Name: 23 Stonybrook Road
Project Number: CTFF310

NT SUBMISSION PACKET – FCC FORM 620

Approved by OMB

3060-1039

Estimated Time Per Response:

.5 to 10 hours

As of the date of this report, EBI has not received comments from Indian Tribes, NHOs, local governments, or members of the public that identify Historic Properties in the APE for visual effects that are not listed in Attachment 8a.

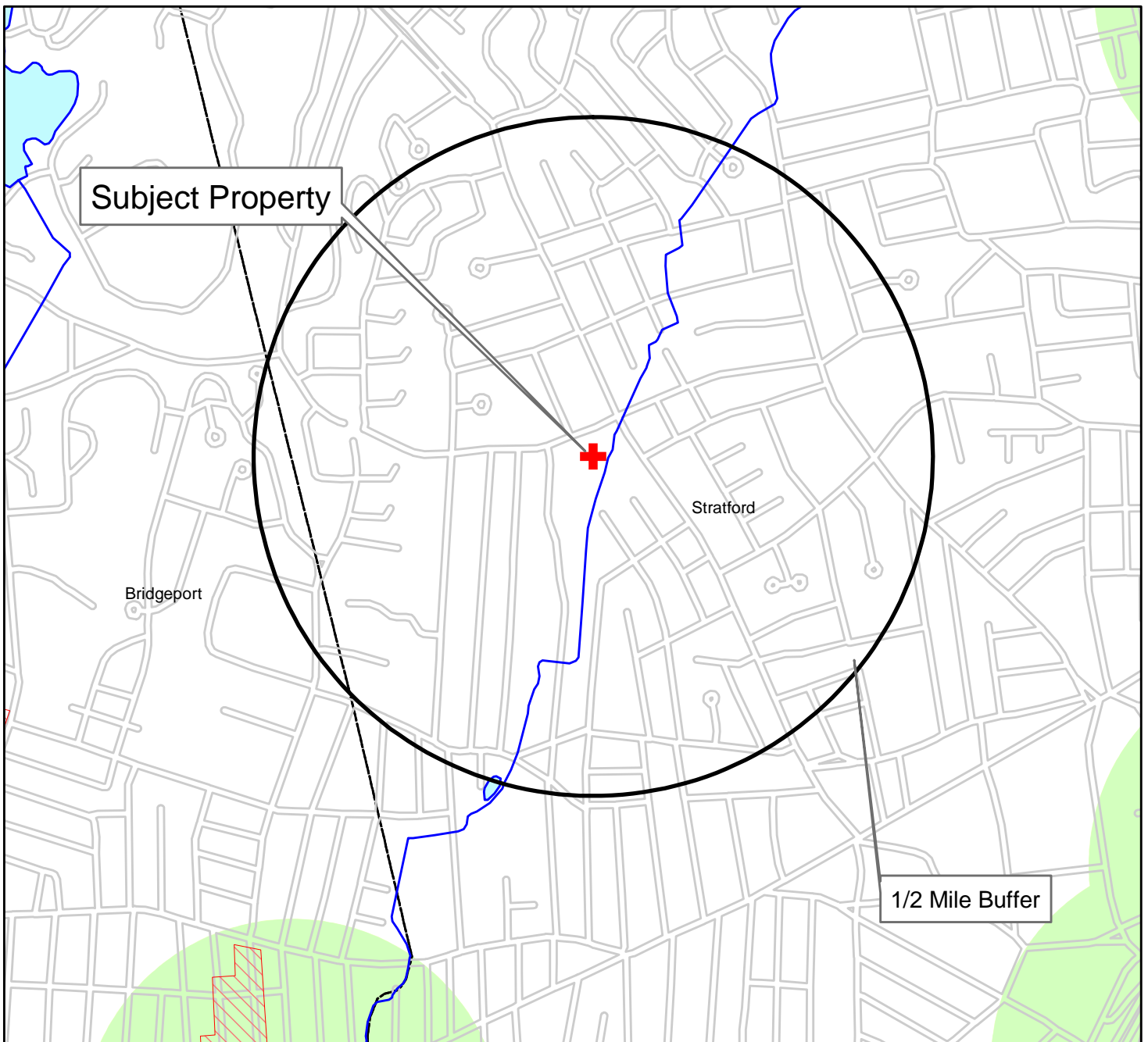
- c. **For any properties listed on Attachment 8a that the Applicant considers no longer eligible for inclusion in the National Register, explain the basis for this recommendation.**

No Historic Properties were identified during a review of the SHPO's files. Additionally, as of the date of this report, EBI has not received comments from Indian Tribes, NHOs, local governments, or members of the public that identify Historic Properties in the APE for visual effects that are not listed in Attachment 8a.

Applicant's Name: T-Mobile USA
Project Name: 23 Stonybrook Road
Project Number: CTFF310

**PROJECT AREA AND
KNOWN CULTURAL RESOURCES**

**SITE # CTFF310
23 STONYBROOK ROAD
STRATFORD, CONNECTICUT**



0 395 790 1,580
Feet

COPYRIGHT HERITAGE CONSULTANTS 2009

Legend

- + Subject Property
- 1/2 Mile Buffer
- National Register (points)
- National Register (polygon)
- National Register (line)
- Scenic Highways (CT)
- Reported Archaeological Sites
- Local Historic District
- Water
- ▲ Historic Cemeteries Pre 1935 (Hale)
- ⋯ Historic Turnpikes

Attachment 9. Historic Properties Identified in the APE for Direct Effects

- a. List all properties identified in Attachment 8a or 8b that are within the APE for direct effects.

Based on a review of files conducted by Mr. Keegan, Archaeologist, of Heritage Consultants, LLC, at the Connecticut State Historic Preservation Office on April 17, 2009, no Historic Properties were identified within the APE for direct effects.

- b. Provide the name and address (including U.S. Postal Service ZIP Code) of each property in the APE for direct effects, not listed in Attachment 9a, that the Applicant considers to be eligible for listing in the National Register as a result of the Applicant's research. For each such property, describe how it satisfies the criteria of eligibility (36 C.F.R. Part 63). For each property that was specifically considered and determined not to be eligible, describe why it does not satisfy the criteria of eligibility.

There are no properties located in the APE for direct effects that are not listed in Attachment 9a.

- c. Describe the techniques and the methodology, including any field survey, used to identify Historic Properties within the APE for direct effects.⁸ If no archeological field survey was performed, provide a report substantiating that: i) the depth of previous disturbance exceeds the proposed construction depth (excluding footings and other anchoring mechanisms) by at least 2 feet; or, ii) geomorphological evidence indicates that cultural resource-bearing soils do not occur within the project area or may occur but at depths that exceed 2 feet below the proposed construction depth.⁹

As noted in Attachment 9a, a review of files at the Connecticut State Historic Preservation Office on April 17, 2009 was conducted by Mr. Keegan, Archaeologist, of Heritage Consultants, in order to identify listed Historic Properties within the APE for direct effects. Ms. Godat, Architectural Historian, of EBI Consulting conducted historical background research for the Subject Property and surrounding area at the Town of Stratford website and the Stratford Historical Society website on April 17, 2009. In addition, Ms. Godat, of EBI Consulting completed a field survey of the APE for direct effects in order to identify any additional Historic Properties located within the APE for direct effects that were not listed in the SHPO inventories. Ms. Godat used the results of these activities in order to evaluate the National Register eligibility of the any additional Historic Properties within the APE for direct effects.

Ms. Christine Kimbrough PhD, Archaeologist, of EBI Consulting completed an evaluation of the proposed Project Site for the likelihood of containing archeological Historic Properties. Please refer to the attached report documenting the findings of this project review by a qualified archaeologist including a description of the techniques and the methodology used to identify Historic Properties within the APE for direct effects. This report concludes that archeological resources are not expected to be impacted by the construction of the proposed tower and installation of associated support equipment at the Project Site.

⁸ Pursuant to Section VI.D.2.a. of the Nationwide Agreement, Applicants shall make a reasonable and good faith effort to identify above ground and archeological historic properties, including buildings, structures, and historic districts, that lie within the APE for direct effects. Such reasonable and good faith efforts may include a field survey where appropriate.

⁹ Under Section VI.D.2.d. of the Nationwide Agreement, an archeological field survey is required even if none of these conditions applies, if an Indian tribe or NHO provides evidence that supports a high probability of the presence of intact archeological Historic properties within the APE for direct effects.

Applicant's Name: T-Mobile USA
Project Name: 23 Stonybrook Road
Project Number: CTFF310

Phase IA Archaeological Sensitivity Assessment and Literature Review

Prepared for:
T-Mobile USA
c/o HPC Development, LLC
5827 Shamrock Court
Hamburg, NY 14075



CTFF310/23 Stonybrook Road
23 Stonybrook Road
Stratford, Fairfield County, Connecticut 06614

EBI Project No. 61091626

May 2009



EBI CONSULTING
21 B STREET
BURLINGTON, MASSACHUSETTS 01803
(800) 786-2346
PROJECT NO. 61091626

Management Summary

The Project Site is located at 23 Stonybrook Road, Stratford, Fairfield County, Connecticut. T-Mobile USA proposes to construct a 100-foot (30.5m) unipole within a proposed 40-foot by 50-foot (12.2m by 15.2m) fenced compound on the southern portion of the Subject Property. T-Mobile USA proposes to imbed three antennas, one per sector, inside the unipole at a centerline height of 97 feet (29.6m) above ground level. Support equipment cabinets will be placed on a 10-foot by 20-foot (3.0m by 6.1m) concrete pad south of the tower. Coaxial cables will be connected to the unipole via a horizontal cable bridge, on which a GPS and GSM will be mounted. A CSC cabinet, transformer, and utility meter are proposed to be placed outside of the fenced compound, adjacent to the northwest access gate. T-Mobile USA proposes to route underground electrical and telecommunications service from the proposed meter center to the proposed equipment area. Utilities will be routed overhead from an existing electrical pole located on Stonybrook Road to the tower compound. T-Mobile USA proposes to utilize the existing parking lot as access to the Project Site.

The aerial photographs and historical maps of the Project Site demonstrate that the Project Site has remained undeveloped from the mid-19th century to the mid-20th century. It is currently paved and has been since the late 1970s. Although the APE-DE is adjacent to Bruce Brook, there are far more productive contexts in the vicinity, including the Housatonic River and associated wetlands 1.5 miles (2.4km) to the east and the Pequonnock River 1.0 mile (1.6km) to the east. In addition, the APE-DE has been extensively disturbed by the excavation, filling, and grading for the existing building and parking area on the Subject Property.

In light of available information, it is my professional opinion that the APE-DE for the present project is not sensitive for the presence of significant prehistoric or historic archaeological resources. Accordingly, I recommend that no further archaeological research be conducted in conjunction with the present project.

Introduction

The Federal Communications Commission (FCC) requires licensees and their representatives to consider the effects of their actions on historic properties, in accordance with Section 106 of the National Historic Preservation Act of 1966, as amended, and the National Environmental Policy Act of 1969 (NEPA) (Federal Communications Commission 1996). Historic properties include Native American or European-American archaeological sites, architectural resources (historic districts and standing structures), objects, and traditional cultural properties. Applicants are required to assess and report all potential environmental effects as part of an Environmental Assessment (EA), prior to construction.

The survey was conducted by Christine Kimbrough, PhD, RPA, on May 13, 2009, in partial fulfillment of Section 106 of the National Historic Preservation Act of 1966, and in accordance with state guidelines (Connecticut State Historic Preservation Office). It is intended to provide information that will enable the Connecticut State Historic Preservation Office to review the subject project. The Principal Investigator meets and/or exceeds the qualifications described in the Secretary of the Interior's Professional Guidelines (Federal Register 48:190:44738-44739) (United States Department of the Interior 1983). Background research was conducted at the State Archaeologist Office. The objective of the archaeological fieldwork was to identify any archaeological sites within the Area of Potential Effects—Direct Effects (APE-DE).

The Project and Project Site

The Project Site is located at 23 Stonybrook Road, Stratford, Fairfield County, Connecticut (Figure 1). T-Mobile USA proposes to construct a 100-foot (30.5m) unipole within a proposed 40-foot by 50-foot (12.2m by 15.2m) fenced compound on the southern portion of the Subject Property. T-Mobile USA proposes to imbed three antennas, one per sector, inside the unipole at a centerline height of 97 feet (29.6m) above ground level. Support equipment cabinets will be placed on a 10-foot by 20-foot (3.0m by 6.1m) concrete pad south of the tower. Coaxial cables will be connected to the unipole via a horizontal cable bridge, on which a GPS and GSM will be mounted. A CSC cabinet, transformer, and utility meter are proposed to be placed outside of the fenced compound, adjacent to the northwest access gate. T-Mobile USA proposes to route underground electrical and telecommunications service from the proposed meter center to the proposed equipment area. Utilities will be routed overhead from an existing electrical pole located on Stonybrook Road to the tower compound. T-Mobile USA proposes to utilize the existing parking lot as access to the Project Site (Figures 2 and 3).

Subject Property

The Subject Property is an approximately 0.15-acre (.06ha) lot that is currently occupied by a paved parking lot associated with a commercial building located on the north side of the property. The area surrounding the Subject Property is comprised of single family residences, with woodland located to the northwest. A brook is located southeast of the proposed Project Site.

Environmental Setting

According to the 1985 Bridgeport, CT and the 1985 Milford, CT United States Geological Survey (USGS) 7.5- Minute Topographic Quadrangles (USGS 1985a and 1985b; Figure 1), the Project Site is located at an elevation of approximately 140' (42.7m) above mean sea level (amsl) near Bruce Brook in hilly terrain. Bruce Brook, the closest water resource to the Project Site, runs adjacent to the southeastern side of the proposed fenced lease area. The presence of the Brook may have made the Project Site attractive for use by precontact groups; however, the close proximity suggests that the area may have been prone to flooding and dampness and that people taking advantage of the water resource would have done so from a slightly greater distance on drier land.

The Connecticut Department of Environmental Protection states that the bedrock in the vicinity of the Project Site is Oronoque schist, consisting of gray to silver, medium- to fine-grained schist and granofels (Rodgers 1985).

According to the Natural Resources Conservation Service (NRCS) Web Soil Survey (WSS), the dominant soil type on the Project Site is Sutton-Urban land complex on 0 to 8% slopes (250B). Sutton soils are deep, moderately well-drained, fine, sandy loams derived from granite, schist, or gneiss. They are generally found in depressions and drainage ways. Urban land describes "surfaces covered by pavement, concrete, building, and other structures underlain by disturbed and natural soil material" (Web Soil Survey 2009). This soil complex suggests that the Project Site has been disturbed and that the native soils have been removed or churned.

Known Archaeological Sites

According to the site files of the Connecticut Office of the State Archaeologist (OSA), there are no previously documented archaeological sites located within one mile (1.6km) of the APE-DE.

Prior Cultural Resource Surveys

According to files at the Connecticut Office of the State Archaeologist (OSA) and the Thomas J. Dodd Research Center, there have been no cultural resource surveys conducted within a one-mile (1.6km) radius of the APE-DE.

National/State Register Files

According to the site files of the Connecticut State Historic Preservation Office there are no previously documented National / State Register properties located on or adjacent to the APE-DE.

Historic Map Review

A review of historical cartographical evidence available from the University of Connecticut and other sources revealed some details about the development of the Project Site over the past 150 years. Broadbridge Road, east of the Project Site, was in place by 1856 (Chace, *et al*, 1856; Figure 4). Most of the development in the area was around Stratford Village to the south and Bridgeport to the west. By 1868, Stonybrook Road was in place (Unknown Author 1868; Figure 5), and the road system in the area remains much the same in the late-19th century (Hurd 1893; Figure 6). No buildings/structures are shown on or adjacent to the Project Site on these maps.

According to the topographic map evidence, the Project Site is situated on a level area next to Bruce Brook. By the middle of the 20th century, the Project Site and vicinity are depicted as developed (USG 1951; Figure 7). In the late 20th century, development in the area has expanded dramatically (USGS 1985a and 1985b; Figure 1). There is an increase in the number of roads and developed areas to the north, east, and west.

Historic aerial photographs of the Project Site show the development of the Subject Property in more detail. In 1940, the parcel is yet to be developed and the brook is clearly visible (EDR 2009; Figure 8). There are small residential areas to the south and east. By 1951, residential development in the area has increased in all directions and there is a building/structure on the Subject Property (EDR 2009; Figure 9). The Project Site appears relatively undisturbed until 1979 at the latest, when the parking lot on the Subject Property is in place (EDR 2009; Figure 10). The a recent aerial image the parking lot is in place and the only green space remaining on the Subject Property is immediately along the creek (Microsoft Live Maps 2009; Figure 11).

Taken in their entirety, the historic maps and aerial photographs of the area indicate that there was no documented historic use of the Project Site in the 19th century and early 20th century. Additionally, the Subject Property and Project Site were extensively disturbed by construction in the second half of the 20th century.

Archaeological Sensitivity of the APE-DE

The sensitivity of the APE-DE for historic resources is low. Review of the historic maps and aerial photos revealed no structures or other features on or adjacent to the Project Site. There is little chance the proposed project will disturb historical archaeological resources.

The precontact sensitivity of the site is low. Although the APE-DE is located adjacent to the banks of Bruce Brook, the site has been extensively disturbed by the construction of the existing building on the Subject Property, as well as paving and landscaping activities.

Site Visit and Recommendations

The APE-DE is located in the southern portion of the Subject Property, which is located at 23 Stonybrook Road, Stratford, Connecticut, in a commercial area. The portion of the APE-DE where is tower compound is to be located is level and mostly paved, with a small area of grass in the southern portion (Photos 1 through 3). Access to the Project Site will be via the existing asphalt-paved parking area south of Stonybrook Road (Photo 4). Utilities will be

routed overhead from the compound area north through the parking area to an existing utility pole on the Road (Photo 5).

The aerial photographs and historical maps of the Project Site demonstrate that the Project Site has remained undeveloped from the mid-19th century to the mid-20th century. It is currently paved and has been since the late 1970s. Although the APE-DE is adjacent to Bruce Brook, there are far more productive contexts in the vicinity, including the Housatonic River and associated wetlands 1.5 miles (2.4km) to the east and the Pequonnock River 1.0 mile (1.6km) to the east. In addition, the APE-DE has been extensively disturbed by the excavation, filling, and grading for the existing building and parking area on the Subject Property.

In light of available information, it is my professional opinion that the APE-DE for the present project is not sensitive for the presence of significant prehistoric or historic archaeological resources. Accordingly, I recommend that no further archaeological research be conducted in conjunction with the present project.



Christine Kimbrough, PhD, RPA
Senior Archaeologist
EBI Consulting
Phone (518) 537-2054
Email: ckimbrough@ebiconsulting.com

References

Chace, J., Jr., W. J. Barker, and N. Hector

1856 *Map of Fairfield County, Connecticut*. Richard Clark, NY.

D. H. Hurd & Co.

1893 *Town and City Atlas of the State of Connecticut*. D. H. Hurd & Co., Boston.

Environmental Data Resources, Inc. (EDR)

2009 EDR Aerial Photo Decade Package; Inquiry Number 2464906.5, dated April 10, 2009.
On file with EBI Consulting, Inc., Burlington, MA.

Microsoft Live Maps

2009 <http://live.maps.com>. Accessed May 13, 2009.

Rodgers, John

1985 *Bedrock Geological Map of Connecticut*. Connecticut Geological and Natural History Survey, DEP, in cooperation with USGS.

United States Geological Survey (USGS)

1951 *Bridgeport, CT 7.5' Topographic Quadrangle*. USGS, Washington, DC.

1985a *Bridgeport, CT 7.5' Topographic Quadrangle*. USGS, Reston, Virginia.

1985b *Milford, CT 7.5' Topographic Quadrangle*. USGS, Reston, Virginia.

Unknown Author



1868 *Town of Stratford, Fairfield County, Conn.* Accessed May 8, 2009 at
http://magic.lib.uconn.edu/historical_maps.htm.

Web Soil Survey

2009 <http://websoilsurvey.nrcs.usda.gov/app/WebSoilSurvey.aspx>. United States Department of Agriculture soils website, accessed May 8, 2009.



Legend



-  Radius at 1 Mile
-  Project Site

USGS 24k Quad: Bridgeport, CT 1985 & Milford, CT 1985

Source: Selected data from USGS and EBI.

Figure I - USGS Quad Location Map
 CTF310 / 23 Stonybrook Road
 23 Stonybrook Road
 Stratford, CT 06614

1 inch equals 2,000 feet



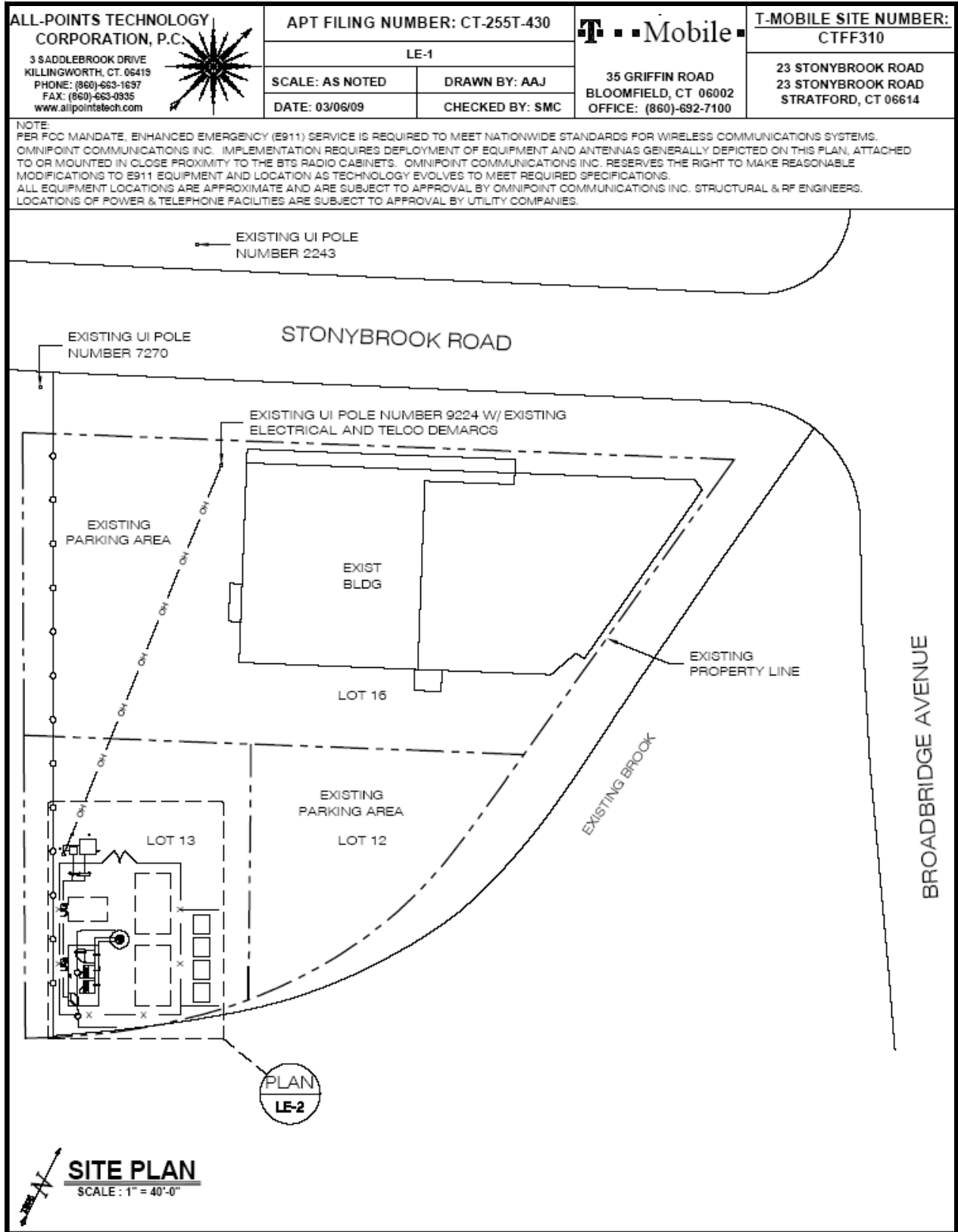


Figure 2 Site Plan

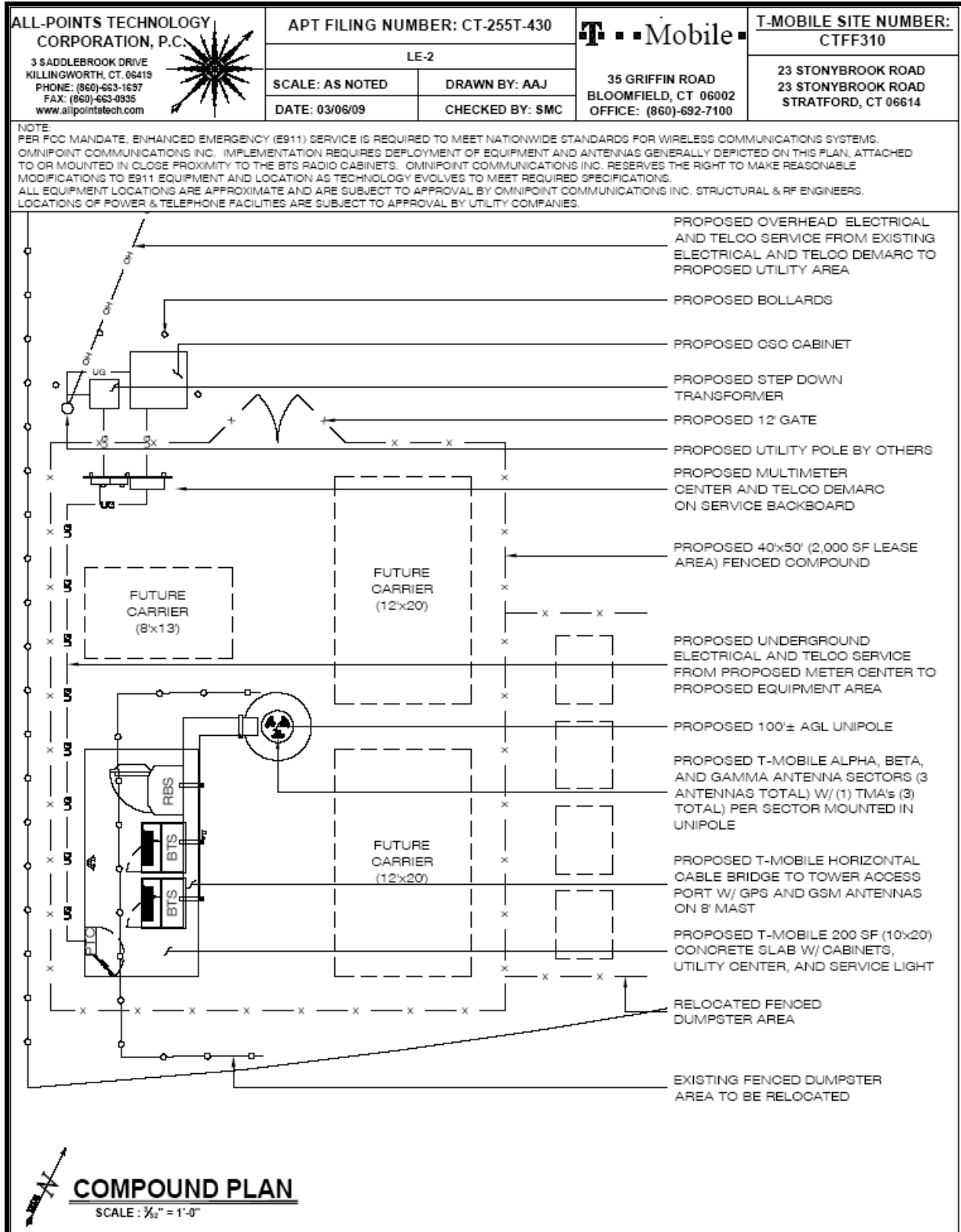


Figure 3 Project Plan

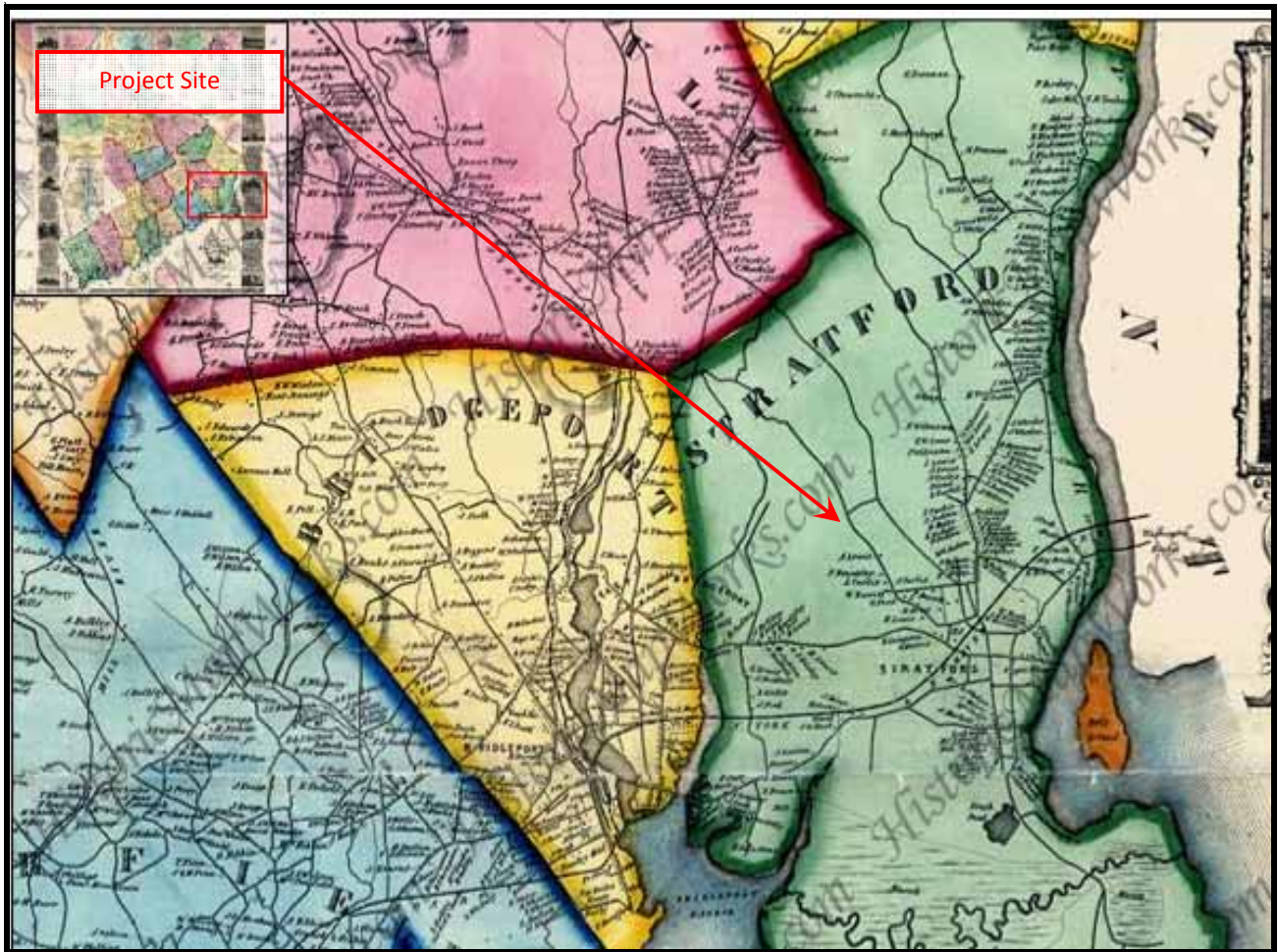


Figure 4 1856 Chace, et al Map of Fairfield County, Connecticut

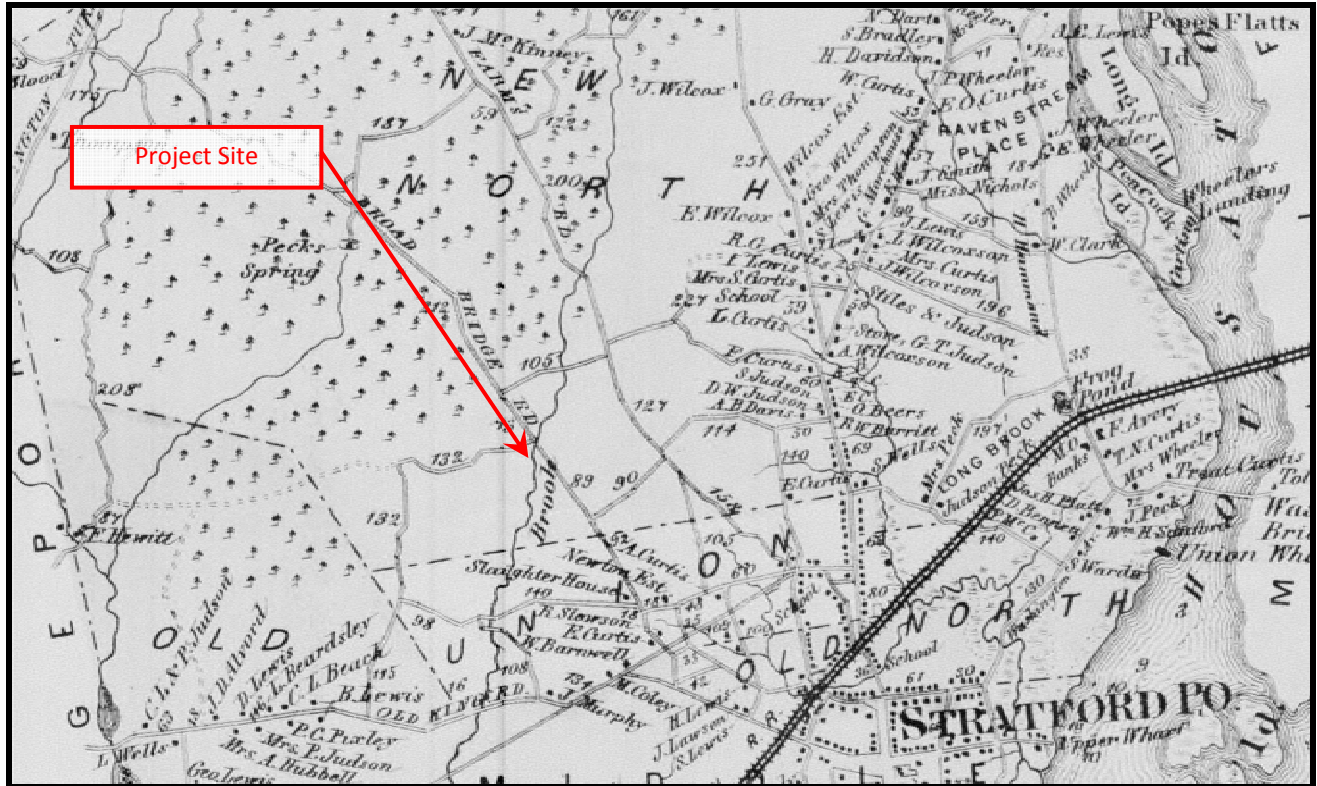


Figure 5 1868 Town of Stratford, Connecticut

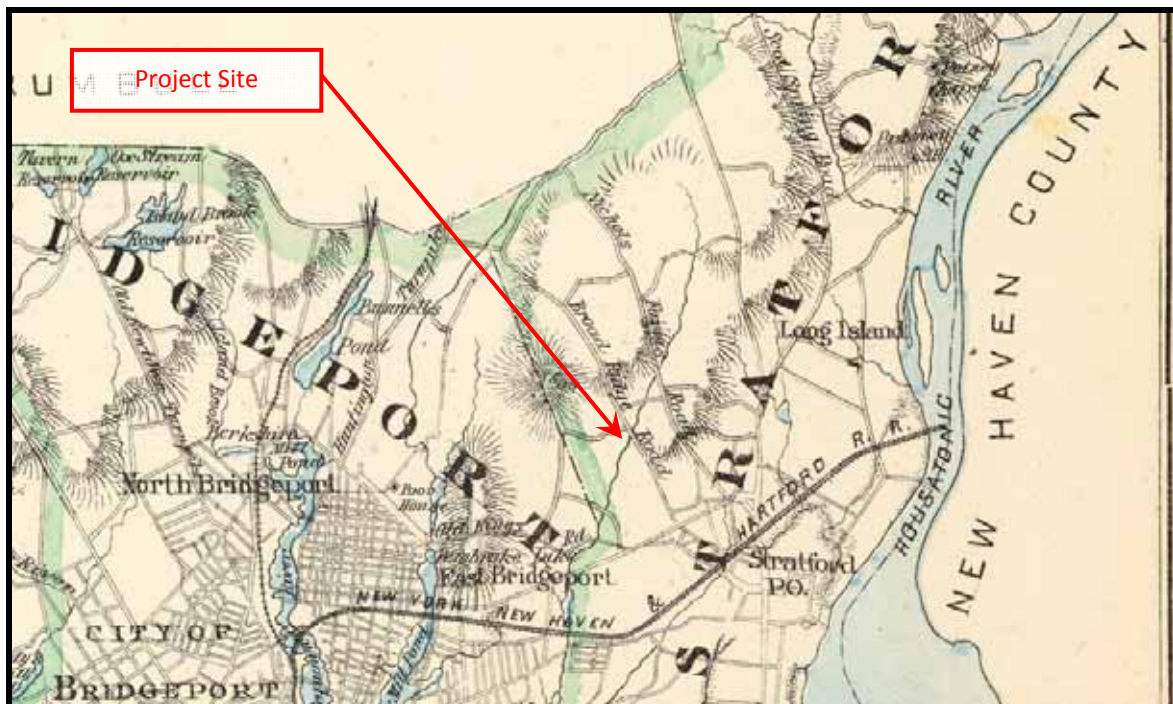


Figure 6 Hopkins 1859 New Topographical Map of the State of Connecticut

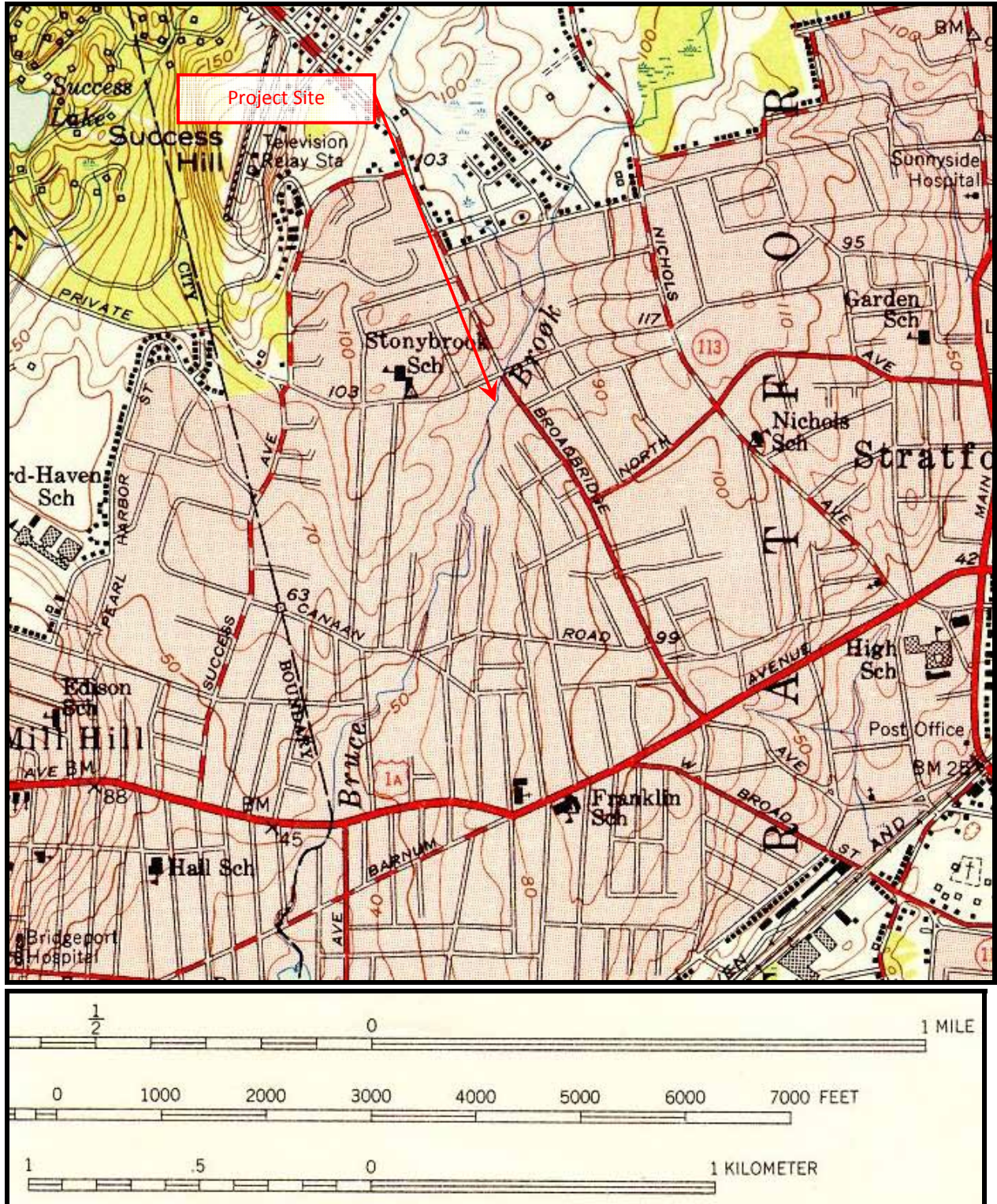


Figure 7 1951 USGS Bridgeport, CT 7.5' Topographic Quadrangle



Figure 8 1940 Historic Aerial Photograph (EDR 2009)




Figure 9 1951 Historic Aerial Photograph (EDR 2009)

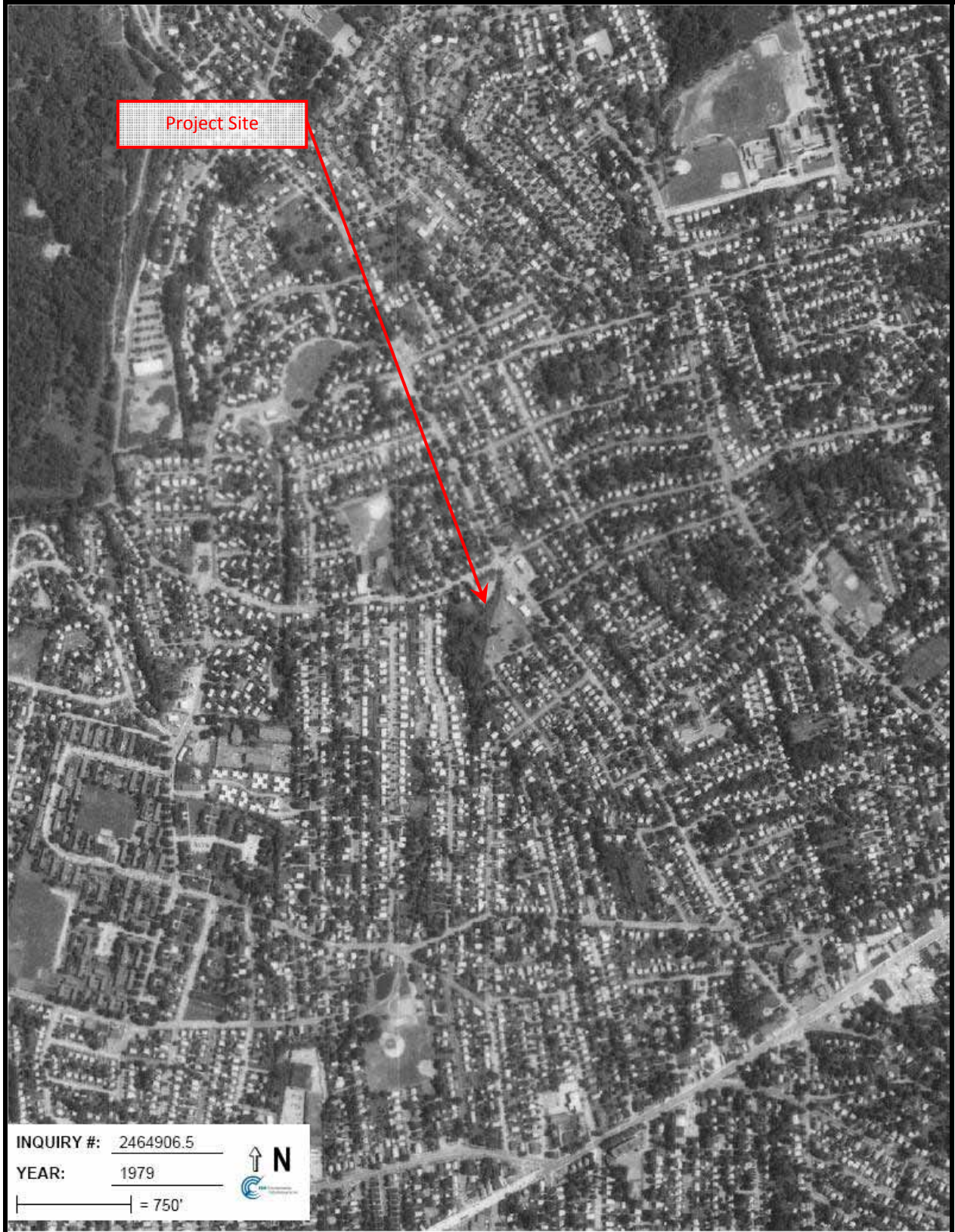


Figure 10 1979 Historic Aerial Photograph (EDR 2009)



Figure 11: 2009 Microsoft Live Maps Bird's-Eye Image (view south)

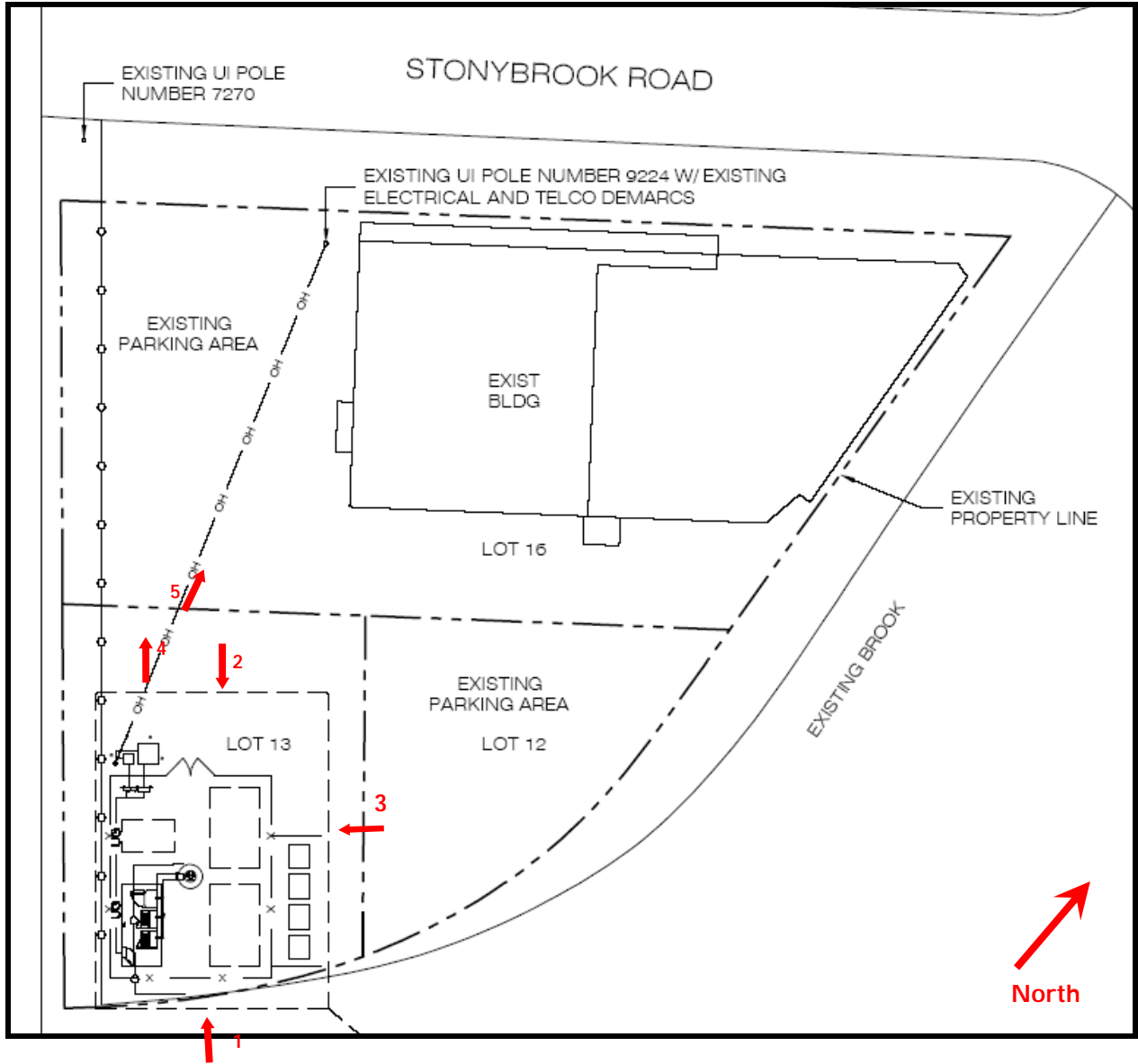


Photo Angles



Photo 1: View north toward the proposed tower compound area



Photo 2: View south toward the proposed tower compound area



Photo 3: View west toward the proposed tower compound area



Photo 4: View north along the site access over existing parking area



Photo 5: View facing northeast of the rear of the existing commercial building on the Subject Property (note existing utility pole at left)

NT SUBMISSION PACKET – FCC FORM 620

Approved by OMB
3060-1039
Estimated Time Per Response:
.5 to 10 hours

Attachment 10. Effects on Identified Properties

For each property identified as a Historic Property in Attachments 8 and 9:

- a. Indicate whether the Applicant believes the proposed undertaking would have a) no effect; b) no adverse effect; or, c) an adverse effect. Explain how each such assessment was made. Provide supporting documentation where necessary.

Based on a review of files conducted by Mr. Keegan, Archaeologist, of Heritage Consultants, LLC, at the Connecticut State Historic Preservation Office on April 17, 2009, the results of any comments received from Indian Tribes, NHOs, local governments, or members of the public that identify Historic Properties in the APE for visual effects that are not listed in Attachment 8a, and the results of Ms. Godat's, Architectural Historian, of EBI Consulting evaluation of each property in the APE for direct effects, not listed in Attachment 9a, according to the National Register of Historic Places criteria of eligibility (36 C.F.R. Part 63), EBI finds that no Historic Properties will be affected by the proposed undertaking. We request your concurrence.

- b. Provide copies of any correspondence and summaries of any oral communications with the SHPO/THPO.

As of the date of this report, there has been no correspondence with the SHPO/THPO.

- c. Describe any alternatives that have been considered that might avoid, minimize, or mitigate any adverse effects. Explain the Applicant's conclusion regarding the feasibility of each alternative.

As noted in Attachment 10, no adverse effects are expected as a result of the proposed facility; therefore alternatives that might avoid, minimize, or mitigate any adverse effects need not be considered.

Attachment 11. Photographs

Except in cases where no Historic Properties were identified within the Areas of Potential Effects, submit photographs as described below. Photographs should be in color, marked so as to identify the project, keyed to the relevant map (*see* Item 12 below) or text, and dated; the focal length of the lens should be noted. The source of any photograph included but not taken by the Applicant or its consultant (including copies of historic images) should be identified on the photograph.

- a. Photographs taken from the tower site showing views from the proposed location in all directions. The direction (*e.g.*, north, south, etc.) should be indicated on each photograph, and, as a group, the photographs should present a complete (360 degree) view of the area around the proposed tower.
- b. Photographs of all listed and eligible properties within the Areas of Potential Effects.
- c. If any listed or eligible properties are visible from the proposed tower site, photographs looking at the tower site from each historic property. The approximate distance in feet (meters) between the site and the historic property should be included.
- d. Aerial photos of the APE for visual effects, if available.

Please see the attached Photographs, which were taken by Ms. Godat, Architectural Historian, of EBI Consulting on April 24, 2009, unless otherwise noted. A photograph location map is included in Attachment 12, Maps.

Applicant's Name: T-Mobile USA
Project Name: 23 Stonybrook Road
Project Number: CTFF310

NT SUBMISSION PACKET – FCC FORM 620

Approved by OMB
3060-1039
Estimated Time Per Response:
.5 to 10 hours



1. View of the Project Site looking southwest.



2. View looking southeast from the Project Site

Applicant's Name: T-Mobile USA
Project Name: 23 Stonybrook Road
Project Number: CTFF310

NT SUBMISSION PACKET – FCC FORM 620

Approved by OMB
3060-1039
Estimated Time Per Response:
.5 to 10 hours



3. View looking northeast from the Project Site



4. View looking northwest from the Project Site and showing the proposed underground utility corridor.

Applicant's Name: T-Mobile USA
Project Name: 23 Stonybrook Road
Project Number: CTFF310

NT SUBMISSION PACKET – FCC FORM 620

Approved by OMB
3060-1039
Estimated Time Per Response:
.5 to 10 hours



5. View looking southwest from the Project Site



6. View of the Project Site looking northwest

Applicant's Name: T-Mobile USA
Project Name: 23 Stonybrook Road
Project Number: CTFF310

NT SUBMISSION PACKET – FCC FORM 620

Approved by OMB
3060-1039
Estimated Time Per Response:
.5 to 10 hours



7. View looking northeast down Stonybrook Road from the Subject Property



8. View looking southwest up Stonybrook Road from the Subject Property

Applicant's Name: T-Mobile USA
Project Name: 23 Stonybrook Road
Project Number: CTFF310

NT SUBMISSION PACKET – FCC FORM 620

Approved by OMB
3060-1039
Estimated Time Per Response:
.5 to 10 hours



9. View looking east toward the Subject Property from Stonybrook Road at a distance of approximately ½ mile.



10. View looking northwest toward the Subject Property from Broadbridge Avenue at a distance of approximately ½ mile.

Applicant's Name: T-Mobile USA
Project Name: 23 Stonybrook Road
Project Number: CTFF310

NT SUBMISSION PACKET – FCC FORM 620

Approved by OMB
3060-1039
Estimated Time Per Response:
.5 to 10 hours



11. View looking southeast toward the Subject Property from Hill Connect at a distance of approximately ½ mile.



12. View looking southwest toward the Subject Property from Nicholas Terrace at a distance of approximately ½ mile.

Applicant's Name: T-Mobile USA
Project Name: 23 Stonybrook Road
Project Number: CTFF310

NT SUBMISSION PACKET – FCC FORM 620

Approved by OMB
3060-1039
Estimated Time Per Response:
.5 to 10 hours

Attachment 12. Maps

Include one or more 7.5-minute quad USGS topographical maps that:

- a. Identify the Areas of Potential Effects for both direct and visual effects. If a map is copied from the original, include a key with name of quad and date.
- b. Show the location of the proposed tower site and any new access roads or other easements including excavations.
- c. Show the locations of each property listed in Attachments 8 and 9.
- d. Include keys for any symbols, colors, or other identifiers.

The following maps have been attached to this report:

Street Map (Figure 1)

Topographic Map (Figure 2)

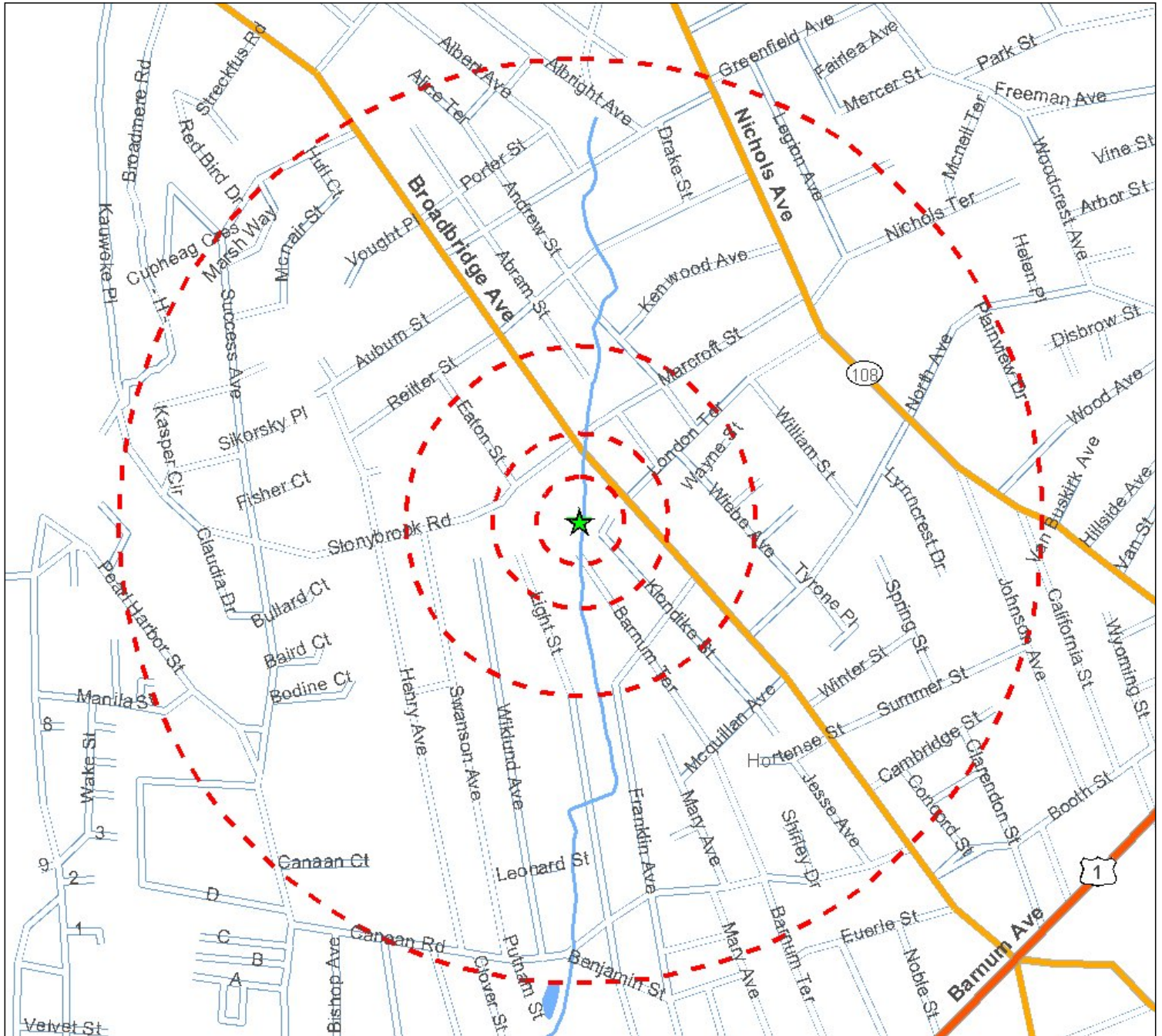
Subject Property Site Sketch (Figure 3)

Photo-location Map (Figure 4)

Historic Resources Map (Attachment 8)

Site Plans/Lease Exhibits provided by the T-Mobile USA

Applicant's Name: T-Mobile USA
Project Name: 23 Stonybrook Road
Project Number: CTFF310



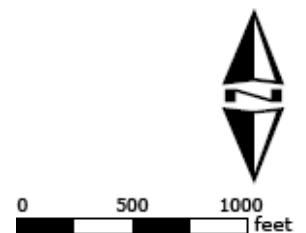
Legend

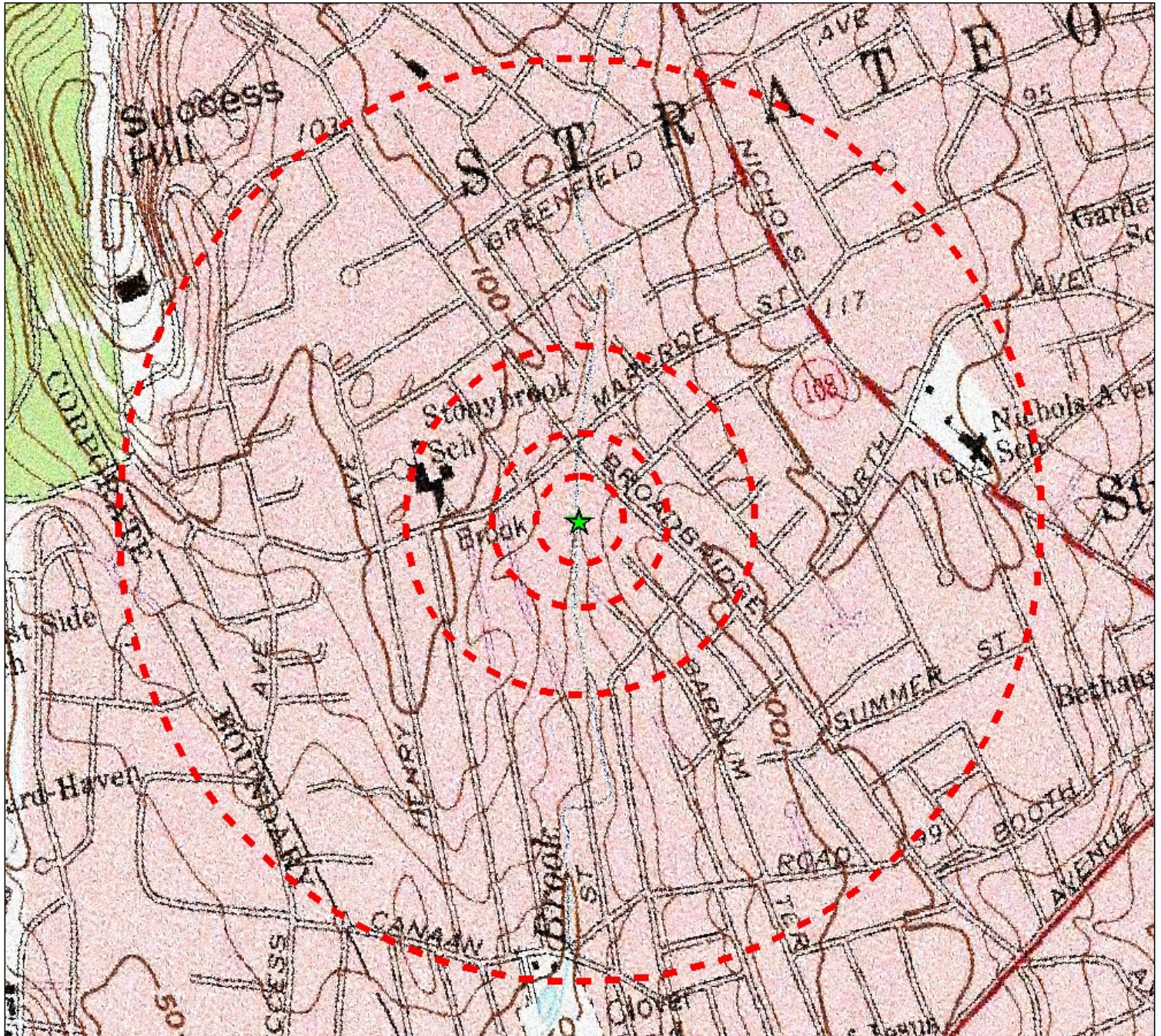
- ★ Project Site
- Site Buffer at 250', 500', 1000' and 1/2 mile

Source: Selected data from ESRI, EBI and NWI

Figure 1 - Site Location Map

CTFF310/23 Stony Brook Road
23 Stony Brook Road
Stratford, CT 06614





Legend

- ★ Project Site
- ▭ Site Buffer at 250', 500', 1000' and 1/2 mile

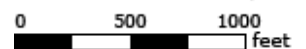
USGS 24k Quad: Bridgeport, CT 1985

Source: Selected data from ESRI, EBI and USGS

Figure 2 - USGS Quad Location Map

CFFF310/23 Stony Brook Road
23 Stony Brook Road
Stratford, CT 06614

PN: 61091626



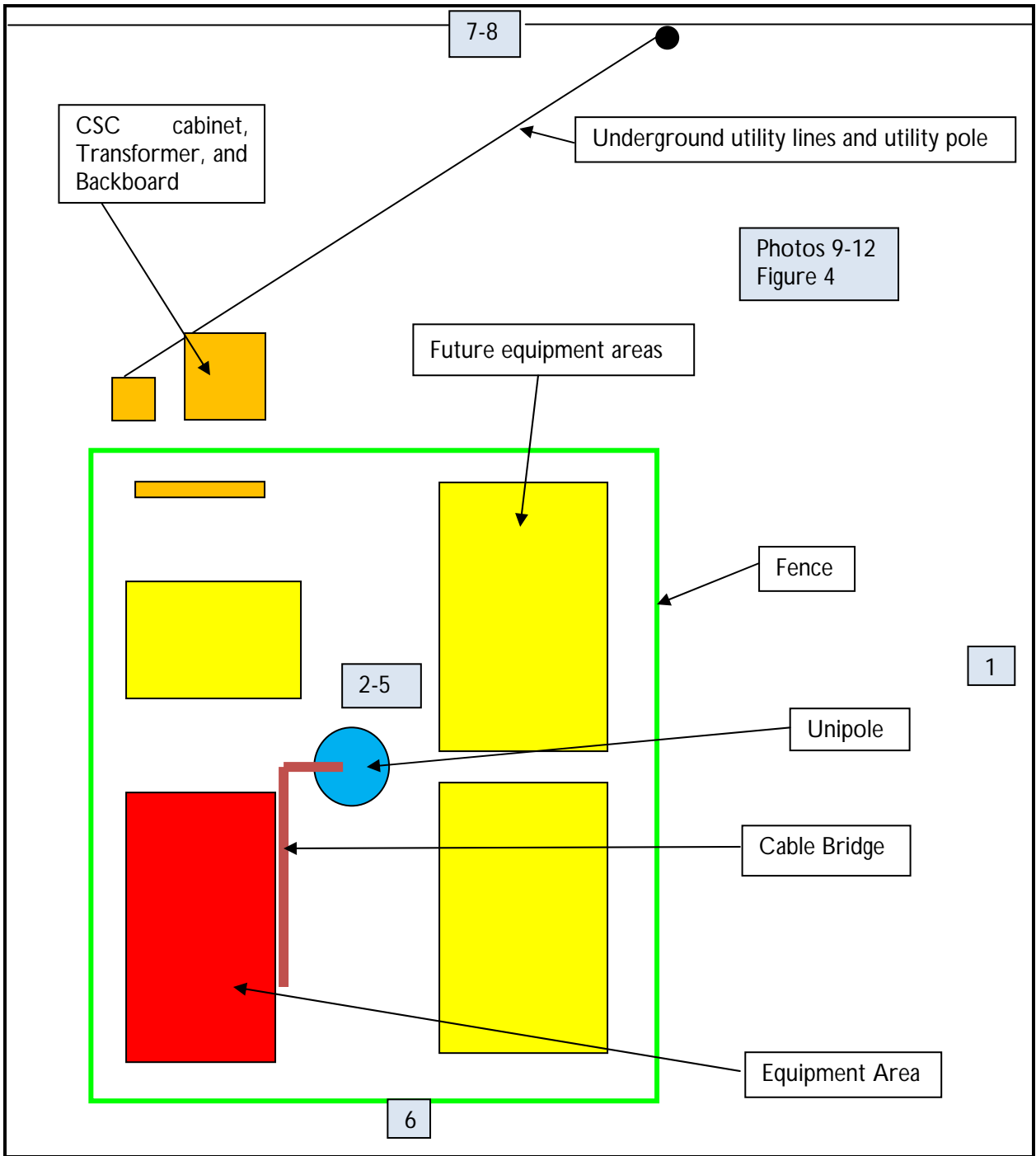


Figure 3 – Site Map

23 Stonybrook Road/CTFF310
 23 Stonybrook Road
 Stratford, CT 06614
 EBI Project No.: 61091626

Not to Scale



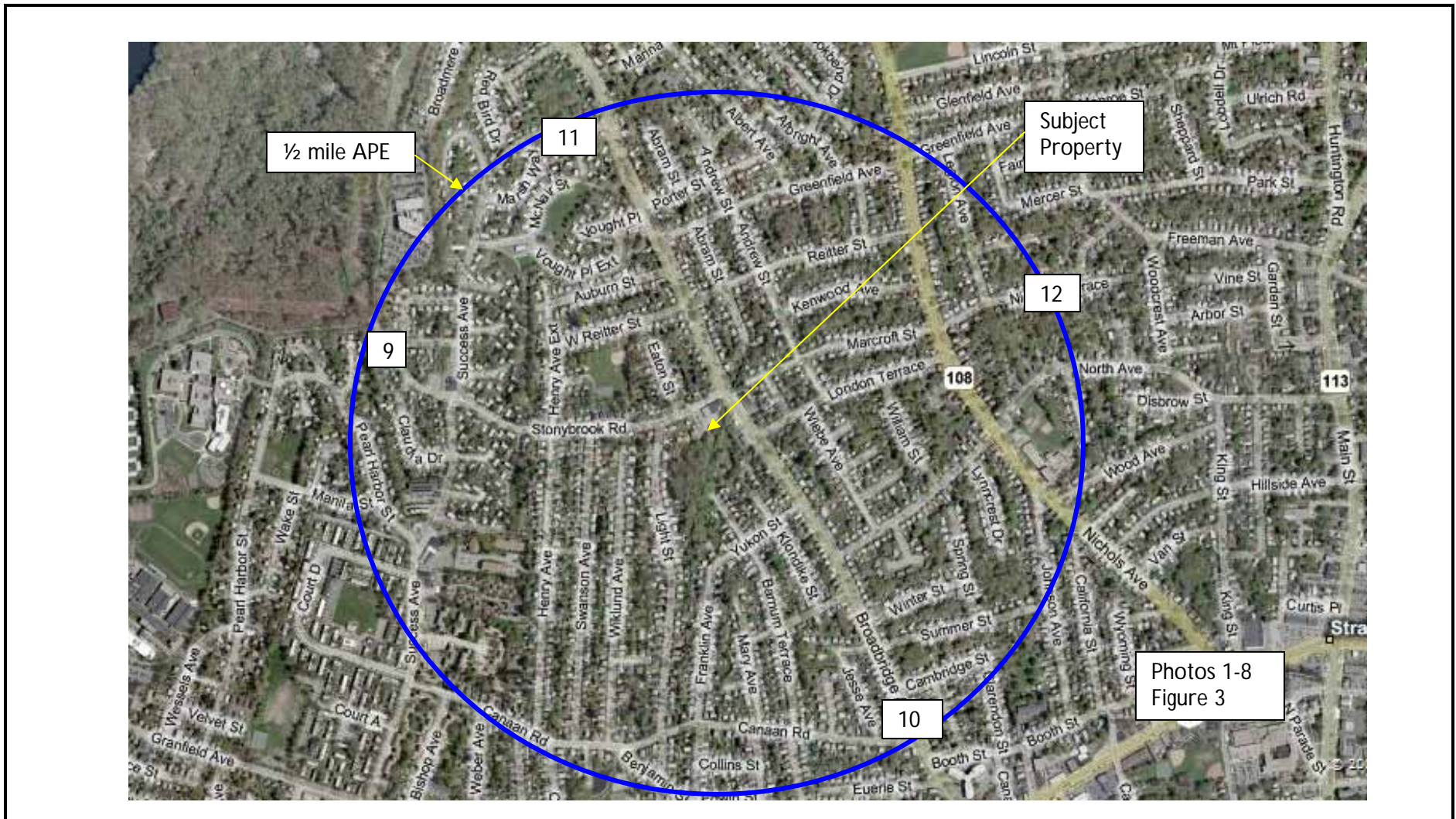
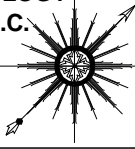


Figure 4 – Photo Location Map
23 Stonybrook Road/CTFF310
23 Stonybrook Road
Stratford, CT 06614
EBI Project No.: 61091626



ALL-POINTS TECHNOLOGY CORPORATION, P.C.

3 SADDLEBROOK DRIVE
KILLINGWORTH, CT, 06419
PHONE: (860)-663-1697
FAX: (860)-663-0935
www.allpointstech.com



APT FILING NUMBER: CT-255T-430

LE-1

SCALE: AS NOTED

DRAWN BY: AAJ

DATE: 03/06/09

CHECKED BY: SMC

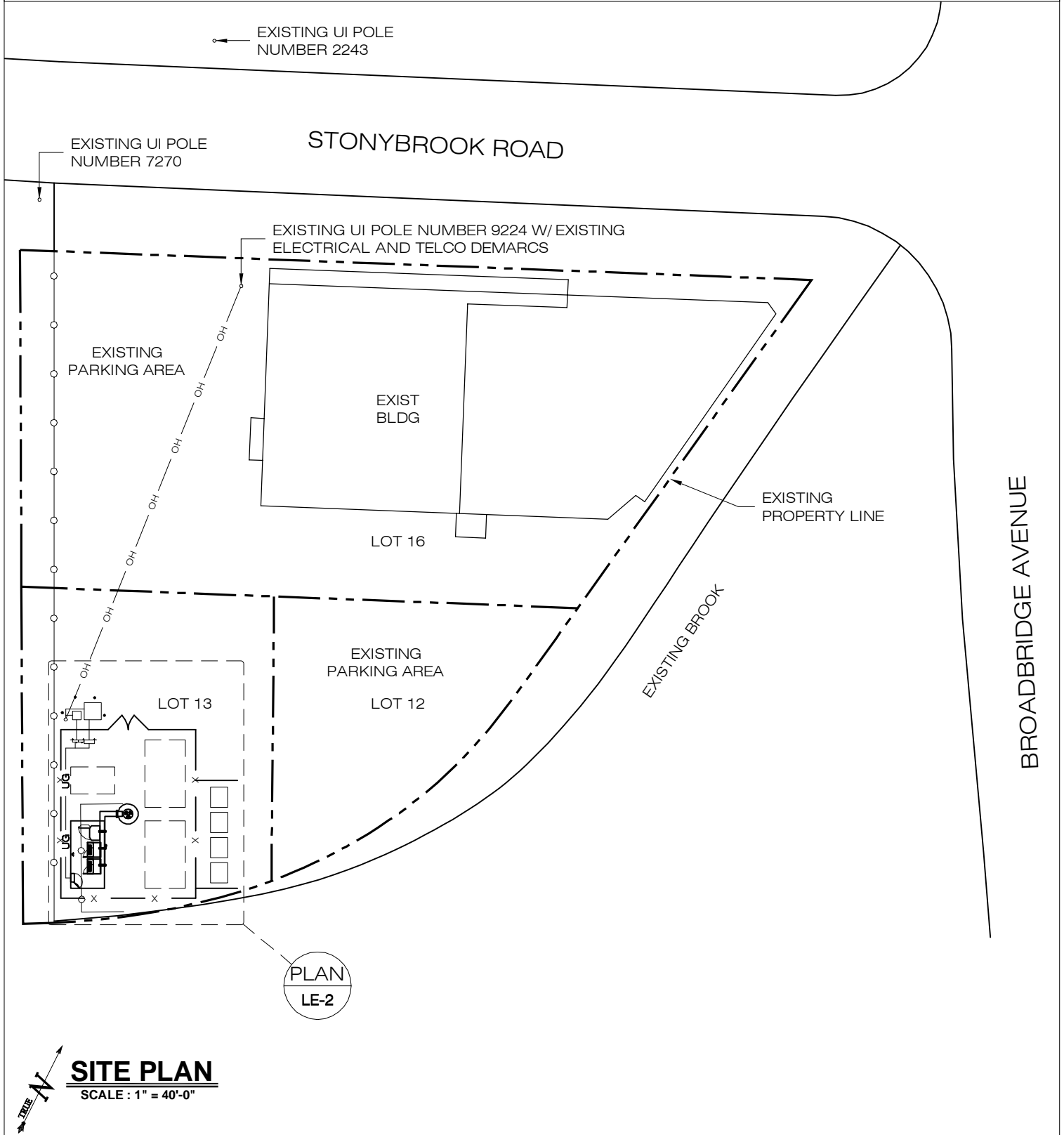


35 GRIFFIN ROAD
BLOOMFIELD, CT 06002
OFFICE: (860)-692-7100

**T-MOBILE SITE NUMBER:
CTFF310**

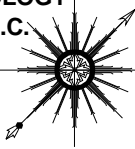
23 STONYBROOK ROAD
23 STONYBROOK ROAD
STRATFORD, CT 06614

NOTE:
PER FCC MANDATE, ENHANCED EMERGENCY (E911) SERVICE IS REQUIRED TO MEET NATIONWIDE STANDARDS FOR WIRELESS COMMUNICATIONS SYSTEMS. OMNIPOINT COMMUNICATIONS INC. IMPLEMENTATION REQUIRES DEPLOYMENT OF EQUIPMENT AND ANTENNAS GENERALLY DEPICTED ON THIS PLAN, ATTACHED TO OR MOUNTED IN CLOSE PROXIMITY TO THE BTS RADIO CABINETS. OMNIPOINT COMMUNICATIONS INC. RESERVES THE RIGHT TO MAKE REASONABLE MODIFICATIONS TO E911 EQUIPMENT AND LOCATION AS TECHNOLOGY EVOLVES TO MEET REQUIRED SPECIFICATIONS.
ALL EQUIPMENT LOCATIONS ARE APPROXIMATE AND ARE SUBJECT TO APPROVAL BY OMNIPOINT COMMUNICATIONS INC. STRUCTURAL & RF ENGINEERS. LOCATIONS OF POWER & TELEPHONE FACILITIES ARE SUBJECT TO APPROVAL BY UTILITY COMPANIES.



ALL-POINTS TECHNOLOGY CORPORATION, P.C.

3 SADDLEBROOK DRIVE
KILLINGWORTH, CT, 06419
PHONE: (860)-663-1697
FAX: (860)-663-0935
www.allpointstech.com



APT FILING NUMBER: CT-255T-430

LE-2

SCALE: AS NOTED

DRAWN BY: AAJ

DATE: 03/06/09

CHECKED BY: SMC

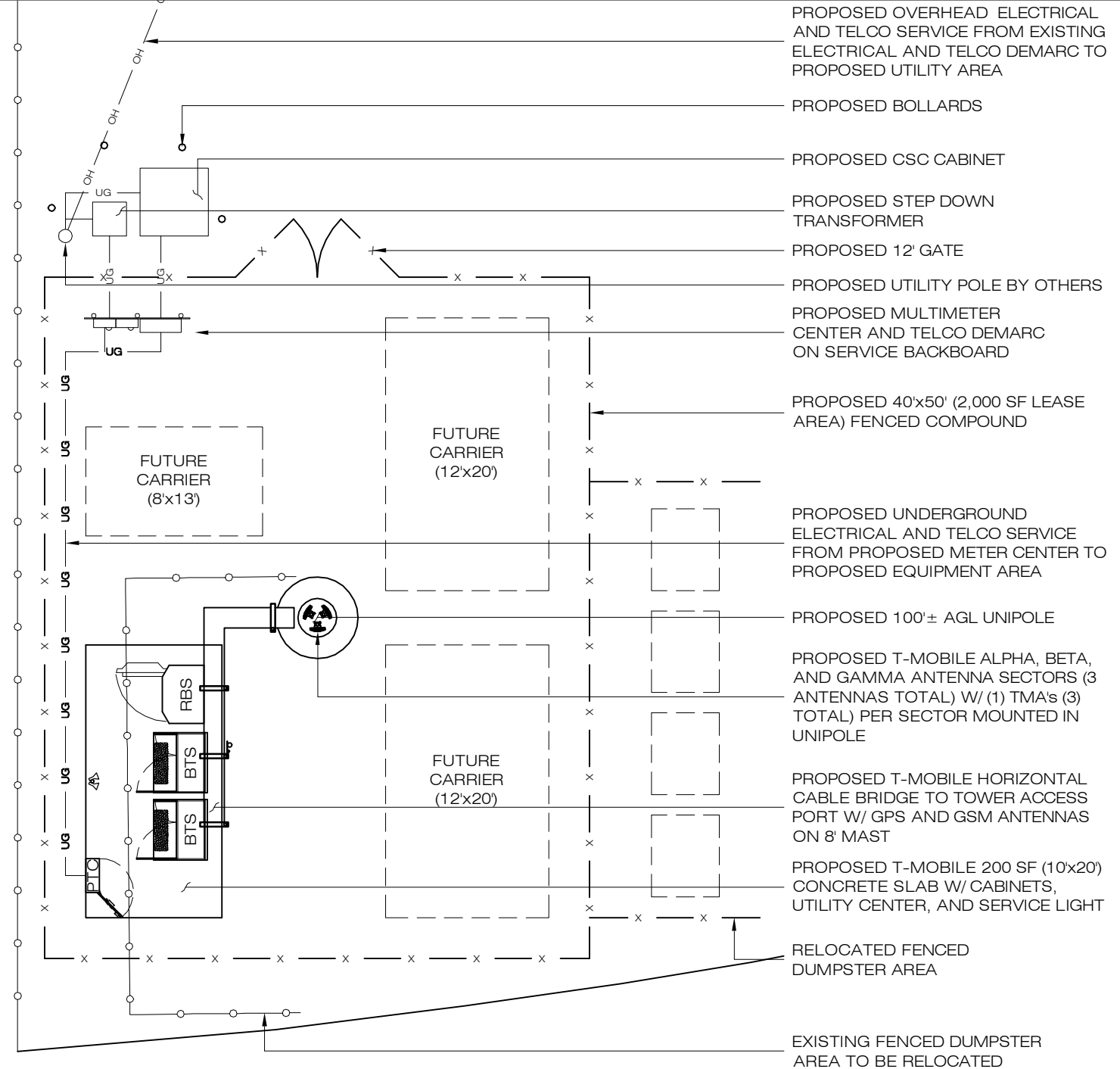


35 GRIFFIN ROAD
BLOOMFIELD, CT 06002
OFFICE: (860)-692-7100

**T-MOBILE SITE NUMBER:
CTFF310**

23 STONYBROOK ROAD
23 STONYBROOK ROAD
STRATFORD, CT 06614

NOTE:
PER FCC MANDATE, ENHANCED EMERGENCY (E911) SERVICE IS REQUIRED TO MEET NATIONWIDE STANDARDS FOR WIRELESS COMMUNICATIONS SYSTEMS. OMNIPPOINT COMMUNICATIONS INC. IMPLEMENTATION REQUIRES DEPLOYMENT OF EQUIPMENT AND ANTENNAS GENERALLY DEPICTED ON THIS PLAN, ATTACHED TO OR MOUNTED IN CLOSE PROXIMITY TO THE BTS RADIO CABINETS. OMNIPPOINT COMMUNICATIONS INC. RESERVES THE RIGHT TO MAKE REASONABLE MODIFICATIONS TO E911 EQUIPMENT AND LOCATION AS TECHNOLOGY EVOLVES TO MEET REQUIRED SPECIFICATIONS.
ALL EQUIPMENT LOCATIONS ARE APPROXIMATE AND ARE SUBJECT TO APPROVAL BY OMNIPPOINT COMMUNICATIONS INC. STRUCTURAL & RF ENGINEERS.
LOCATIONS OF POWER & TELEPHONE FACILITIES ARE SUBJECT TO APPROVAL BY UTILITY COMPANIES.



PROPOSED OVERHEAD ELECTRICAL AND TELCO SERVICE FROM EXISTING ELECTRICAL AND TELCO DEMARC TO PROPOSED UTILITY AREA

PROPOSED BOLLARDS

PROPOSED CSC CABINET

PROPOSED STEP DOWN TRANSFORMER

PROPOSED 12' GATE

PROPOSED UTILITY POLE BY OTHERS

PROPOSED MULTIMETER CENTER AND TELCO DEMARC ON SERVICE BACKBOARD

PROPOSED 40'x50' (2,000 SF LEASE AREA) FENCED COMPOUND

PROPOSED UNDERGROUND ELECTRICAL AND TELCO SERVICE FROM PROPOSED METER CENTER TO PROPOSED EQUIPMENT AREA

PROPOSED 100'± AGL UNIPOLE

PROPOSED T-MOBILE ALPHA, BETA, AND GAMMA ANTENNA SECTORS (3 ANTENNAS TOTAL) W/ (1) TMA's (3 TOTAL) PER SECTOR MOUNTED IN UNIPOLE

PROPOSED T-MOBILE HORIZONTAL CABLE BRIDGE TO TOWER ACCESS PORT W/ GPS AND GSM ANTENNAS ON 8' MAST

PROPOSED T-MOBILE 200 SF (10'x20') CONCRETE SLAB W/ CABINETS, UTILITY CENTER, AND SERVICE LIGHT

RELOCATED FENCED DUMPSTER AREA

EXISTING FENCED DUMPSTER AREA TO BE RELOCATED

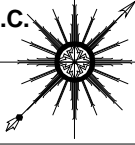


COMPOUND PLAN

SCALE : 3/32" = 1'-0"

ALL-POINTS TECHNOLOGY CORPORATION, P.C.

3 SADDLEBROOK DRIVE
KILLINGWORTH, CT, 06419
PHONE: (860)-663-1697
FAX: (860)-663-0935
www.allpointstech.com



APT FILING NUMBER: CT-255T-430

LE-3

SCALE: AS NOTED

DRAWN BY: AAJ

DATE: 03/06/09

CHECKED BY: SMC

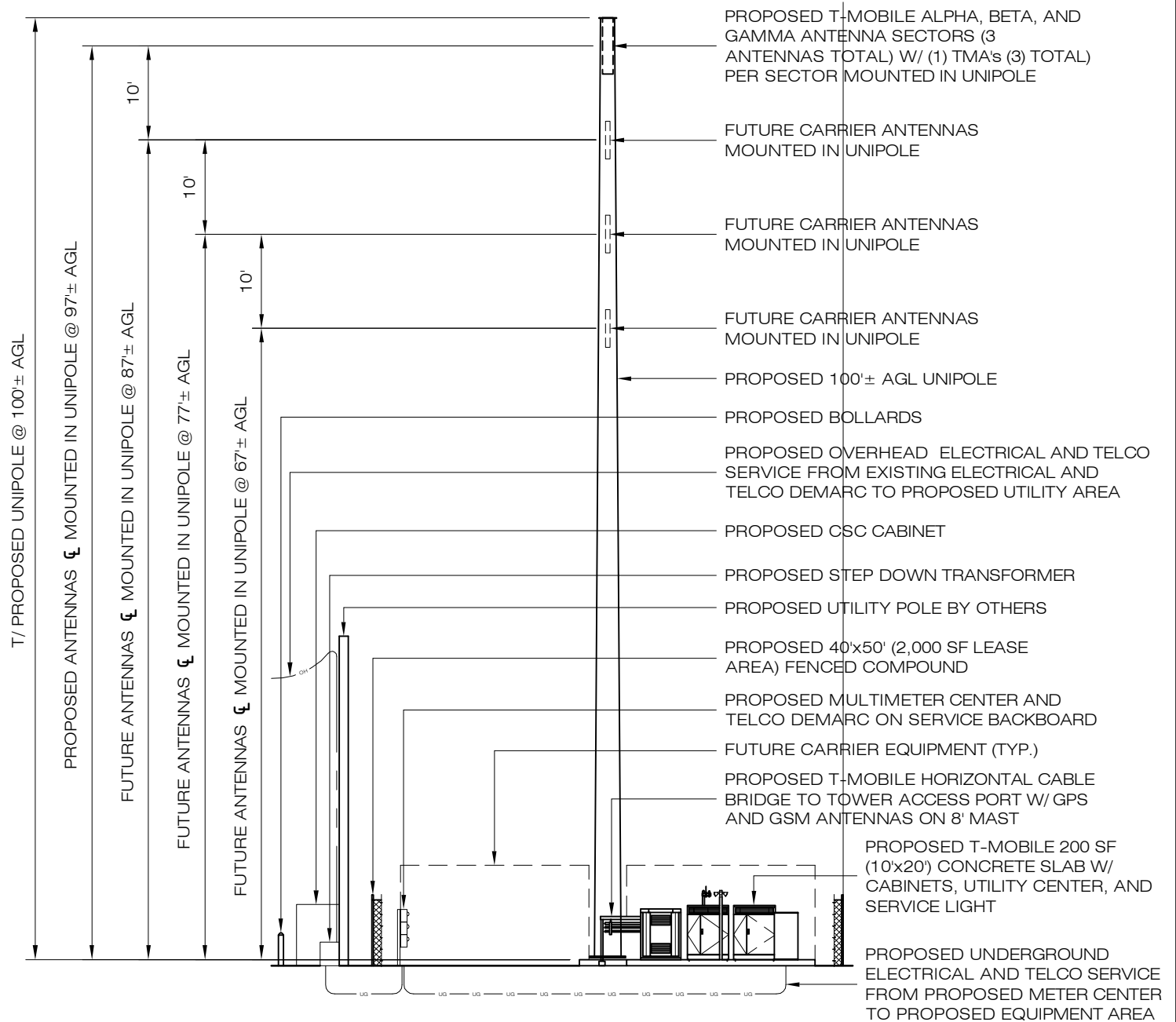
T-Mobile

35 GRIFFIN ROAD
BLOOMFIELD, CT 06002
OFFICE: (860)-692-7100

**T-MOBILE SITE NUMBER:
CTFF310**

23 STONYBROOK ROAD
23 STONYBROOK ROAD
STRATFORD, CT 06614

NOTE:
PER FCC MANDATE, ENHANCED EMERGENCY (E911) SERVICE IS REQUIRED TO MEET NATIONWIDE STANDARDS FOR WIRELESS COMMUNICATIONS SYSTEMS. OMNIPOINT COMMUNICATIONS INC. IMPLEMENTATION REQUIRES DEPLOYMENT OF EQUIPMENT AND ANTENNAS GENERALLY DEPICTED ON THIS PLAN, ATTACHED TO OR MOUNTED IN CLOSE PROXIMITY TO THE BTS RADIO CABINETS. OMNIPOINT COMMUNICATIONS INC. RESERVES THE RIGHT TO MAKE REASONABLE MODIFICATIONS TO E911 EQUIPMENT AND LOCATION AS TECHNOLOGY EVOLVES TO MEET REQUIRED SPECIFICATIONS. ALL EQUIPMENT LOCATIONS ARE APPROXIMATE AND ARE SUBJECT TO APPROVAL BY OMNIPOINT COMMUNICATIONS INC. STRUCTURAL & RF ENGINEERS. LOCATIONS OF POWER & TELEPHONE FACILITIES ARE SUBJECT TO APPROVAL BY UTILITY COMPANIES.



WESTERN ELEVATION

SCALE: 1/16" = 1'-0"

NT SUBMISSION PACKET – FCC FORM 620

Approved by OMB
3060-1039
Estimated Time Per Response:
.5 to 10 hours

Attribution and Bibliographic Standards. All reports included in the Submission Packet should be footnoted and contain a bibliography of the sources consulted.

- a. Footnotes may be in a form generally accepted in the preparer's profession so long as they identify the author, title, publisher, date of publication, and pages referenced for published materials. For archival materials/documents/letters, the citation should include author, date, title or description and the name of the archive or other agency holding the document.
- b. A bibliography should be appended to each report listing the sources of information consulted in the preparation of the report. The bibliography may be in a form generally accepted in the preparer's profession.

Submission Packet Works Cited:

File Review was conducted at the Connecticut Commission on Culture and Tourism on April 17, 2009 by William Keegan, Historical Geographer and Geographic Information Specialist, of Heritage Consultants, LLC.

National Register of Historic Places, National Register Information System, <http://www.nr.nps.gov/> (accessed April 17, 2009).

Stratford Historical Society website, <http://www.stratfordhistoricalsociety.org>, (accessed April 17, 2009).

Town of Stratford website, <http://www.townofstratford.com>, (accessed April 17, 2009).

USGS Topographic Map, Bridgeport, CT 1985.

Applicant's Name: T-Mobile USA
Project Name: 23 Stonybrook Road
Project Number: CTFF310

NT SUBMISSION PACKET – FCC FORM 620

Approved by OMB
3060-1039
Estimated Time Per Response:
.5 to 10 hours

FCC NOTICE TO INDIVIDUALS REQUIRED BY THE PRIVACY ACT AND THE PAPERWORK REDUCTION ACT

The FCC is authorized under the Communications Act of 1934, as amended, to collect the personal information we request in this form. We will use the information provided in the application to determine whether approving this application is in the public interest. If we believe there may be a violation or potential violation of a FCC statute, regulation, rule or order, your application may be referred to the Federal, state or local agency responsible for investigating, prosecuting, enforcing or implementing the statute, rule, regulation or order. In certain cases, the information in your application may be disclosed to the Department of Justice or a court or adjudicative body when (a) the FCC; (b) any employee of the FCC; or (c) the United States Government is a party to a proceeding before the body or has an interest in the proceeding. In addition, all information provided in this form will be available for public inspection.

If you owe a past due debt to the federal government, any information you provide may also be disclosed to the Department of Treasury Financial Management Service, other federal agencies and/or your employer to offset your salary, IRS tax refund or other payments to collect that debt. The FCC may also provide this information to these agencies through the matching of computer records when authorized.

If you do not provide the information requested on this form, the application may be returned without action having been taken upon it or its processing may be delayed while a request is made to provide the missing information. Your response is required to obtain the requested authorization.

We have estimated that each response to this collection of information will take an average of .50 to 10 hours. Our estimate includes the time to read the instructions, look through existing records, gather and maintain the required data, and actually complete and review the form or response. If you have any comments on this estimate, or on how we can improve the collection and reduce the burden it causes you, please write the Federal Communications Commission, AMD-PERF, Paperwork Reduction Project (3060-1039), Washington, DC 20554. We will also accept your comments via the Internet if you send them to PRA@fcc.gov. Please DO NOT SEND COMPLETED APPLICATIONS TO THIS ADDRESS. Remember - you are not required to respond to a collection of information sponsored by the Federal government, and the government may not conduct or sponsor this collection, unless it displays a currently valid OMB control number of if we fail to provide you with this notice. This collection has been assigned an OMB control number of 3060-1039.

All parties and entities doing business with the Commission must obtain a unique identifying number called the FCC Registration Number (FRN) and supply it when doing business with the Commission. Failure to provide the FRN may delay the processing of the application. This requirement is to facilitate compliance with the Debt Collection Improvement Act of 1996 (DCIA). The FRN can be obtained electronically through the FCC webpage at <http://www.fcc.gov> or by manually submitting FCC Form 160. FCC Form 160 is available from the FCC's web site at <http://www.fcc.gov/formpage.html>, by calling the FCC's Forms Distribution Center 1-800-418-FORM (3676), or from Federal Communications Commission Fax Information System by dialing (202) 418-0177.

THE FOREGOING NOTICE IS REQUIRED BY THE PRIVACY ACT OF 1974, P.L. 93-579, DECEMBER 31, 1974, 5 U.S.C. 552a(e)(3), AND THE PAPERWORK REDUCTION ACT OF 1995, P.L. 104-13, OCTOBER 1, 1995, 44 U.S.C. 3507.

Applicant's Name: T-Mobile USA
Project Name: 23 Stonybrook Road
Project Number: CTFF310

FCC Form 620
December 2007

Shipped via Optima Worldwide Shipping on behalf of:

Theodore Tomich
 EBI Consulting
 21 B Street
 Burlington, MA 01803



SHIP DATE	06/08/2009	TRACKING NUMBER	B50075223992104
ACCOUNT #	9510-6964	PROJECT NUMBER-REPORT TYPE	61091626 SHPO

Ship To Address:

Mr. David Poirier
 Connecticut Commission on Culture and Tourism
 59 South Prospect Street
 Amos Bull House
 Hartford, CT 06106
 US



Phone Number:

SERVICE LEVEL	VALUE	OTHER SERVICES	PACKAGE NOTES/SPECIAL INSTRUCTIONS
STANDARD OVERNIGHT	100		

1 OF 1



[\[BACK TO SHIPPING\]](#)

FOLD HERE AND PLACE IN WINDOW ENVELOPE - SECURELY ATTACH WINDOW ENVELOPE TO SHIPMENT

PUBLIC NOTICES

MAY 05 2009

NOTICE
 Project # 61091626: T-Mobile USA, Inc. provides this notice of a proposed telecommunications facility to be installed at 23 Stonybrook Road, Stratford, Fairfield County, CT. The new facility will consist of a 100-foot unipole mounted with 3 antennas at a height of 100 feet. The unipole and associated support equipment will be located within a 40 by 50-foot fenced compound. Project # 61091715: T-Mobile USA is proposing to construct a new telecommunications tower facility located at 20 Blue Trails Drive, Woodbridge, New Haven County, CT. The new facility will consist of a 190-foot monopole and associated equipment located within a 50-foot by 50-foot fenced compound. Any interested party wishing to submit comments regarding the potential effects the proposed facility may have on any historic property may do so by sending such comments to: Project 61091626 & 61091715-AMG c/o EBI Consulting, 21 B Street, Burlington, MA 01803, or via telephone at 845-313-1217.

PUBLIC NOTICES

April 29, 2009
PUBLIC NOTICE
2009 ANNUAL MEETING

The Annual Meeting of the Nichols Fire District will be held on Tuesday, May 12, 2009 at 8:00 PM in the Firehouse, 100 Shelton Road, Trumbull, CT. The meeting will be called for the following:

- Tax Collector's Report
- Treasurer's Report
- 2009/2010 Budget Acceptance
- Setting the Mill Rate
- Election of a Commissioner for a 3-year term
- Election of a Secretary for a 3-year term

Commissioners: Wayne Smyt, Frederick Perachio, Ronald Butz, Sr.

Tax Collector: Henry Owen

Treasurer: Raymond Franko, Sr.

Secretary: John Sheehan

All nominations for Commissioner and Secretary must be submitted in writing to: Nichols Fire District Commission, 100 Shelton Road, Trumbull, CT 06611.

Nominations must be received by Friday, May 1, 2009 to be eligible for consideration.

AS PER SUIT TO CONNECTICUT STATE STATUTE SECTION 49-76 - THE FOLLOWING ACCOUNTS WILL BE AUCTIONEED

Date: 9 May 2009
 Location: 459 Iranistan Ave Bridgeport, CT 06604
 Time: 0930hrs - 1100hrs

Accounts to be Auctioned:

- M/M Levin Household Goods, Tools, ETC.
- M/M Brannelly Household Goods, Chairs, Sofas
- M/M Drye Household Goods, ETC.
- M/M Ricco Household Goods, Etc.
- M/M Albayllez Household Goods, Etc.
- M/M Szabo Household Goods, Etc.
- M/M Kariella

PUBLIC NOTICES

STATE OF CONNECTICUT
 SUPERIOR COURT

ORDER OF NOTICE

NO. NNH-CV-09-5026869 S

J.D. OF NEW HAVEN AT NEW HAVEN

JORGE GONZALEZ, ET AL
 VS.
 AMERICAN CONSTRUCTION GROUP, INC,
 ET AL

MARCH 9, 2009

NOTICE TO: CARLOS CORDOVA

The Plaintiffs have named you as a party defendant in the complaint which they have brought to the above named court seeking monetary damages, costs and any other equitable relief ordered by the court for personal injuries sustained in an incident that occurred on February 13, 2007. This complaint has been returned to that court and will be pending therein after that date.

The subscribing authority finds that the residence of Carlos Cordova is unknown, and all reasonable efforts have been made to ascertain the same and have failed.

Now therefore, it is hereby ordered that notice of the institution of this action be given to Carlos Cordova by some proper officer causing a true and attested copy of this order to be published in the Connecticut Post once a week for two successive weeks commencing on or before April 23, 2009 and that return of such service be made to the court.

BY THE COURT

William Holden, Judge
 Dated April 8, 2009

STATE OF CONNECTICUT
 SS: BRIDGEPORT
 COUNTY OF FAIRFIELD

The within and foregoing is a true and attested copy of the original Notice and Order of Notice in my hands for service by publication.

ATTEST:

TERRY L. BROWN
 STATE MARSHAL, FAIRFIELD COUNTY

NOTICE

Project # 61091118: MetroPCS New York, LLC is proposing to install new wireless telecommunications antennas on an existing building located at 33 Benedict Place, Greenwich, Fairfield County, CT. The new facility will consist of the collocation of six panel antennas at a height of 64 feet 11 inches above ground level. Associated equipment will be placed on the rooftop. Project # 61091719: MetroPCS New York, LLC is proposing to install new wireless telecommunications antennas on an existing building located at 10 Whiting Street, Bridgeport, Fairfield County, CT. The new facility will consist of four antennas mounted at a height of 115 feet above ground level (agl) and four antennas mounted at a height of 122.58 feet agl. Support equipment will be placed on the roof. Any interested party wishing to submit comments regarding the potential effects the proposed facility may have on any historic property may do so by sending such comments to: Project 61091118 & 61091719-AMG c/o EBI Consulting, 21 B Street, Burlington, MA 01803 or via telephone at 845-313-1217.

NOTICE

Disposal of Abandoned Boat at the Housatonic Boat Club
 Notice is hereby given that on or about February 1, 2009, a 26' US Yachts Sail-

PROBATE NOTICES

STATE OF CONNECTICUT
 COURT OF PROBATE,
 DISTRICT OF
 Bridgeport

NOTICE TO CREDITORS

ESTATE OF:
 FERNANDA
 FREITAS
 (09-0360)

The Hon. Paul J. Ganim, Judge of the Court of Probate, District of Bridgeport, by decree dated April 16 2009, ordered that all claims must be presented to the fiduciary at the address below. Failure to promptly present any such claim may result in the loss of rights to recover on such claim.

Jeanette Sargent Clerk

The fiduciary is:

Cecilia Begg
 c/o William T. Fray,
 Esq., Tellalian, Fray & Bussolotta, LLC,
 211 State Street
 Bridgeport, CT
 06604

PROBATE NOTICES

STATE OF CONNECTICUT
 COURT OF PROBATE,
 DISTRICT OF
 Bridgeport

NOTICE TO CREDITORS

ESTATE OF:
 Louise Garafano
 Spata
 (09-0354)

The Hon. Paul J. Ganim, Judge of the Court of Probate, District of Bridgeport, by decree dated April 13 2009, ordered that all claims must be presented to the fiduciary at the address below. Failure to promptly present any such claim may result in the loss of rights to recover on such claim.

Jeanette Sargent Clerk

The fiduciary is:

Johanna S. Cinotti
 c/o Robert A. Perrotta, Esq.,
 34 Shallmar Lane
 Fairfield, CT 06824

PROBATE NOTICES

STATE OF CONNECTICUT
 COURT OF PROBATE
 District of
 Stratford

NOTICE TO CREDITORS

ESTATE OF
 Robert Sapelly,
 AKA Robert H. Sapelly
 AKA Robert Hugh Sapelly
 AKA Robert Sapelly, Sr.
 AKA Robert H. Sapelly, Sr.
 (09-7452)

The Hon. F. Paul Kurmay, Judge of the Court of Probate, District of Stratford, by decree dated April 23, 2009, ordered that all claims must be presented to the fiduciary at the address below. Failure to promptly present any such claim may result in the loss of rights to recover on such claim.

Michelle J. Wahlquist
 Assistant Clerk

The fiduciary is:

Nancy J. Sapelly
 Administratrix
 c/o Attorney Koreen R. LaBrecque
 2288 Main Street
 Stratford, CT 06615

STATE OF CONNECTICUT
 COURT OF PROBATE
 District of
 Stratford

NOTICE TO CREDITORS

ESTATE OF
 John A. Theriault
 (09-7524)

The Hon. F. Paul Kurmay, Judge of the Court of Probate, District of Stratford, by decree dated April 24, 2009, ordered that all claims must be presented to the fiduciary at the address below. Failure to promptly present any such claim may result in the loss of rights to recover on such claim.

Dairdre L. Bassett
 Clerk

The fiduciary is:

Mark J. Theriault
 Executor
 c/o Attorney George W. Boath, Zanella, Boath & Associates,
 1129 Essex Place
 Stratford, CT 06615

RENTALS

APARTMENTS FOR RENT



BRIDGEPORT
 Howard Av, renov. lg. 1BR, \$750. Berkshire Av, 1BRs, \$850 - 900, incl. H/Hw+cooking gas. 203.394.6148.

Bridgeport Very
 clean 2br, 3rd fl, Sec 8 ok. 203-256-9093; 203-610-4787

BRIDGEPORT
 Near Hosp. & 95-Bright 2br. EIK, LR, DR, 1st + sec. Refs. Sec. 8 ok. \$900. Call 347-528-4697

BRIDGEPORT 6 Rm
 + Kit., Bth, 2nd flr, utils not incl Nr exit 25. \$1150. 847-6227

BRIDGEPORT N.E.
 2 Bedrms, \$1199/mo FREE TV/Wifi Pvt Pkg CALL: 203-400-3261

BRIDGEPORT 3BRs,
 2BA Twnhse apt, backyard, Sect 8 apprvd, \$1,130 mo. 1 mo sec dep+ cred ck. 877-378-8009.

Bridgeport-North End
 Remod. Lg 3BR, 2nd fl, kit w/granite. OSP. \$1250 + deposit, no pets. 203-561-1112

BRIDGEPORT 2BR
 1st+3rd fl. Kit, LR, DR, OSP, No pets. \$975 + 2m. sec. 203-334-0725, 610-2820

BRIDGEPORT N.E.
 Wayne St. 1st floor 6 rms, 2BR, H/W flrs, W/D hookup, applcs. 1st/last+ 1mo. \$1000. Apply now. 576-8550

BRIDGEPORT BLK
 RK 2.5BR, EIK, HW flr, tile kit & bth, \$975+ sec. no util. 203-870-9042 or 981-0553.

LIQUOR PERMIT

Notice of Application
 This is to give notice that I, WILLIAM ORTIZ, 146 LAKEVIEW AVE BRIDGEPORT, CT 06606-3130

Have filed an application placarded 04/27/2009 with the Department of Consumer Protection for a GROCERY BEER PERMIT for the sale of alcoholic liquor on the premises at 1601 FAIRFIELD AVE BRIDGEPORT, CT 06605-1938

The business will be owned by: LA MARQUETA BONITA DELI & GROCERY LLC
 Objections must be filed by: 06/07/2009

WILLIAM ORTIZ

APARTMENTS FOR RENT

BRIDGEPORT LR
 Studio, Full BA, cal & elec incl. \$700/r Call 203-923-629



BRIDGEPORT
 Upper North End 3880 Main St. 1B' \$765. OSP & Indr Agent, Carlos: 203-543-8228

BRIDGEPORT/STRATFORD
 line 41 Boston Terr. Cle 2br \$950+sec. G& R.E. 203-904-373

BRIDGEPORT 2E
 1st fl, hdwd flr, No pets, Sec 8 Ok Call 203-520-492

Bridgeport 435 1
 plewood Av, 3rd Nr. school. 2br, O \$925. 203-257-343

BRIDGEPORT E
 Side 87 Orchard 2nd flr 2 stry CLE 4BDR. \$1350/mc +1/mo Sec. Avail Section 8 ok. 380-0008 ext. 320

BRIDGEPORT E
 Side 85 Orchard 1st flr 3BR Updr KIT/BA. \$1200, +1/mo Sec. 5/15 Sec 8 ok. 380-0008 ext. 320

BRIDGEPORT 2
 kit, LR, 3rd flr. 2 Immd. \$750/mo utils. 203-219-4711

BRIDGEPORT
 affordable 2BR appls, clean, no renov. 203-375-61

BRIDGEPORT East
 2br, Section 8 ok pets. \$925/mo+1 Call 203-258-4023

BRIDGEPORT N
 ly remod. 3BR \$11300. 2BR \$1000. Sec 8 ok. 243-0735 Edward.

Bridgeport 2 Br.
 flr. 410 Bond St. not incl \$875/mo no sec 347-204-3

BRIDGEPORT 2I
 Section 8 appri Good area. Ct landlord. \$975/1st mo & sec. 5/1. 203-733-4311

BRIDGEPORT HUGE 2BR, E. M
 St, walk to Beard Park, HW flrs, fr paint. Make it Y! Home! \$1100. 1 last, 1 mo sec. 01 ok. 203-650-071

BRIDGEPORT I
 Stratford line, 2 sect 8 OK. Call 2224 after 5:30pr

Bridgeport Blck
 6rms, sec syst, no pets, \$1050. chk, +sec. 671-35

BRIDGEPORT N
 2nd flr, 5 rms, 2E mod kit & BA, O \$1200/mo inclc utils. 1st mo rent mo sec req. Call 526-2424.

APPENDIX E
TRIBAL CORRESPONDENCE

Theodore Tomich

From: towernotifyinfo@fcc.gov
Sent: Friday, April 17, 2009 3:01 AM
To: Jeffrey George
Cc: kim.pristello@fcc.gov; diane.dupert@fcc.gov
Subject: NOTICE OF ORGANIZATION(S) WHICH WERE SENT PROPOSED TOWER CONSTRUCTION NOTIFICATION INFORMATION - Email ID #2172926

Follow Up Flag: Follow up
Flag Status: Flagged

Dear Sir or Madam:

Thank you for using the Federal Communications Commission's (FCC) Tower Construction Notification System (TCNS). The purpose of this electronic mail message is to inform you that the following authorized persons were sent the information you provided through TCNS, which relates to your proposed antenna structure. The information was forwarded by the FCC to authorized TCNS users by electronic mail and/or regular mail (letter).

Persons who have received the information that you provided include leaders or their designees of federally-recognized American Indian Tribes, including Alaska Native Villages (collectively "Tribes"), Native Hawaiian Organizations (NHOs), and State Historic Preservation Officers (SHPOs). For your convenience in identifying the referenced Tribes and in making further contacts, the City and State of the Seat of Government for each Tribe and NHO, as well as the designated contact person, is included in the listing below. We note that Tribes may have Section 106 cultural interests in ancestral homelands or other locations that are far removed from their current Seat of Government. Pursuant to the Commission's rules as set forth in the Nationwide Programmatic Agreement for Review of Effects on Historic Properties for Certain Undertakings Approved by the Federal Communications Commission (NPA), all Tribes and NHOs listed below must be afforded a reasonable opportunity to respond to this notification, consistent with the procedures set forth below, unless the proposed construction falls within an exclusion designated by the Tribe or NHO. (NPA, Section IV.F.4).

The information you provided was forwarded to the following Tribes and NHOs who have set their geographic preferences on TCNS. If the information you provided relates to a proposed antenna structure in the State of Alaska, the following list also includes Tribes located in the State of Alaska that have not specified their geographic preferences. For these Tribes and NHOs, if the Tribe or NHO does not respond within a reasonable time, you should make a reasonable effort at follow-up contact, unless the Tribe or NHO has agreed to different procedures (NPA, Section IV.F.5). In the event such a Tribe or NHO does not respond to a follow-up inquiry, or if a substantive or procedural disagreement arises between you and a Tribe or NHO, you must seek guidance from the Commission (NPA, Section IV.G). These procedures are further set forth in the FCC's Declaratory Ruling released on October 6, 2005 (FCC 05-176).

1. NAGPRA/CP Director Tamara Francis - Delaware Nation - Anadarko, OK - regular mail
Exclusions: The Delaware Nation located in Anadarko, Oklahoma charges a \$400 administrative fee for the review of ALL projects. (Change Effective 1/18/2008). We prefer not to review proposed collocation projects and request not to be notified of such projects. Send fee payable to the Delaware Nation in the form of a check or money order. All projects for review by the Delaware Nation must pay the \$400 fee.

Please note that the Delaware Nation and the Delaware Tribe of Indians ARE NOT the same entity. Send all correspondence for the DelawareNation to 31064 North Hwy 281, Anadarko, OK 73005. ATTN: NAGPRA/CP Office.

2. THPO Kathleen Knowles - Mashantucket Pequot Tribe - Mashantucket, CT - electronic mail
Exclusions: For every tower construction this Tribe requires a site location map, site plans for every project that will result in ground disturbance, and a detailed description of the proposed site. If the proposed tower construction is on an already existing building, the Tribe would like to be informed of that as well.

3. Cell Tower Coordinator Sequahna Mars - Narragansett Indian Tribe - Wyoming, RI - electronic mail and regular mail

The information you provided was also forwarded to the additional Tribes and NHOs listed below. These Tribes and NHOs have NOT set their geographic preferences on TCNS, and therefore they are currently receiving tower notifications for the entire United States. For these Tribes and NHOs, you are required to use reasonable and good faith efforts to determine if the Tribe or NHO may attach religious and cultural significance to historic properties that may be affected by its proposed undertaking. Such efforts may include, but are not limited to, seeking information from the relevant SHPO or THPO, Indian Tribes, state agencies, the U.S. Bureau of Indian Affairs, or, where applicable, any federal agency with land holdings within the state (NPA, Section IV.B). If after such reasonable and good faith efforts, you determine that a Tribe or NHO may attach religious and cultural significance to historic properties in the area and the Tribe or NHO does not respond to TCNS notification within a reasonable time, you should make a reasonable effort to follow up, and must seek guidance from the Commission in the event of continued non-response or in the event of a procedural or substantive disagreement. If you determine that the Tribe or NHO is unlikely to attach religious and cultural significance to historic properties within the area, you do not need to take further action unless the Tribe or NHO indicates an interest in the proposed construction or other evidence of potential interest comes to your attention.

None

The information you provided was also forwarded to the following SHPOs in the State in which you propose to construct and neighboring States. The information was provided to these SHPOs as a courtesy for their information and planning. You need make no effort at this time to follow up with any SHPO that does not respond to this notification. Prior to construction, you must provide the SHPO of the State in which you propose to construct (or the Tribal Historic Preservation Officer, if the project will be located on certain Tribal lands), with a Submission Packet pursuant to Section VII.A of the NPA.

4. SHPO John W Shannahan - Connecticut Historical Commission - Hartford, CT - electronic mail

5. SHPO Cara Metz - Massachusetts Historical Commission - Boston, MA - electronic mail

6. Deputy SHPO Brona Simon - Massachusetts Historical Commission - Boston, MA - electronic mail

7. SHPO Frederick C Williamson - Rhode Island Historic Preservation & Heritage Comm - Providence, RI - regular mail

8. Deputy SHPO Edward F Sanderson - Rhode Island Historic Preservation & Heritage Comm - Providence, RI - electronic mail

9. SHPO Karen J Senich - Connecticut Commission on Culture and Tourism - Hartford, CT - electronic mail

"Exclusions" above set forth language provided by the Tribe, NHO, or SHPO. These exclusions may indicate types of tower notifications that the Tribe, NHO, or SHPO does not wish to review. TCNS automatically forwards all notifications to all Tribes, NHOs, and SHPOs that have an expressed interest in the geographic area of a proposal, as well as Tribes and NHOs that have not limited their geographic areas of interest. However, if a proposal falls within a designated exclusion, you need not expect any response and need not pursue any additional process with that Tribe, NHO, or SHPO. Exclusions may also set forth policies or procedures of a particular Tribe, NHO, or SHPO (for example, types of information that a Tribe routinely requests, or a policy that no response within 30 days indicates no interest in participating in pre-construction review).

If you are proposing to construct a facility in the State of Alaska, you should contact Commission staff for guidance regarding your obligations in the event that Tribes do not respond to this notification within a reasonable time.

Please be advised that the FCC cannot guarantee that the contact(s) listed above opened and reviewed an electronic or regular mail notification. The following information relating to the proposed tower was forwarded to the person(s) listed above:

Notification Received: 04/14/2009
Notification ID: 50851
Tower Owner Individual or Entity Name: T Mobile USA
Consultant Name: Jeff G Previte
Street Address: 21 B Street
City: Burlington
State: MASSACHUSETTS
Zip Code: 01803
Phone: 781-418-2345
Email: jgeorge@ebiconsulting.com

Structure Type: UTOWER - Unguyed - Free Standing Tower
Latitude: 41 deg 12 min 11.0 sec N
Longitude: 73 deg 8 min 54.0 sec W
Location Description: 23 stonybrook rd
City: stratford
State: CONNECTICUT
County: FAIRFIELD

Ground Elevation: 26.5 meters
Support Structure: 30.5 meters above ground level
Overall Structure: 30.5 meters above ground level
Overall Height AMSL: 57.0 meters above mean sea level

If you have any questions or comments regarding this notice, please contact the FCC using the electronic mail form located on the FCC's website at:

<http://wireless.fcc.gov/outreach/notification/contact-fcc.html>.

You may also call the FCC Support Center at (877) 480-3201 (TTY 717-338-2824). Hours are from 8 a.m. to 7:00 p.m. Eastern Time, Monday through Friday (except Federal holidays). To provide quality service and ensure security, all telephone calls are recorded.

Thank you,
Federal Communications Commission



The Delaware Nation
Cultural Preservation Office
P.O. Box 825 - 31064 State Highway 281- Anadarko, OK 73005
Phone: 405/247-2448 - Fax: 405/247-9393

NAGPRA ext. 121
Section 106 ext. 120
Museum ext. 120
Library ext. 134

Date: 6-10-09

Company: EBC Consulting

TCNS#/County/State: 50851, stratford, CT 06619

To Whom It May Concern:


The Delaware Nation received a letter regarding the above referenced project(s). The Delaware Nation is committed to protecting sites important to tribal heritage, culture and religion. Furthermore, the tribe is particularly concerned with archaeological sites that may contain human burial remains and associated funerary objects.

As described in your correspondence, and upon research of our database(s) and files, we find the Lenape people occupied these areas either historically or prehistorically. However, the location of the project does not endanger known sites of interest to the Delaware Nation. Please continue with the project as planned. However, should this project inadvertently uncover an archaeological site or object(s) we request that you immediately contact the appropriate state agencies, as well as the Delaware Nation (within 24 hours). Also, we ask that you halt all construction and ground disturbing activities until the tribe and these state agencies are consulted.

Please note the Delaware Nation and the Stockbridge-Munsee Band of Mohican Indians are the only Federally Recognized Delaware/Lenape entities in the United States and consultation must be made only with designated staff of these two tribes, Tamara Francis (Delaware Nation) and Sherry White(Stock-Bridge Munsee). We appreciate your cooperation in contacting the Delaware Nation. Should you have questions, feel free to contact our offices at 405/247-2448 ext. 120 or by email tfrancis@delawarenation.com.

Sincerely,


Tamara Francis
Cultural Preservation Director



June 12, 2009

Tamara Francis
Delaware Nation
P.O. Box 825
Anadarko, OK 73005

RE: Second Follow-Up Invitation to Comment in Section 106 Review Process
TCNS Reference No: 50851
Wireless Site Name: CTFF310 / 23 Stonybrook
Site Address: 23 Stonybrook Road, Stratford, CT 06614
EBI Project No.: 61091626

Dear Ms. Francis:

T-Mobile USA is proposing to construct a wireless telecommunications facility at the above-referenced location. *T-Mobile USA* has retained EBI Consulting (EBI) to conduct a review of proposed telecommunication facility for compliance with the Federal Communications Commission's Nationwide Programmatic Agreement for Review Under the National Historic Preservation Act (47 CFR Part I, dated January 4, 2005). This notification has been prepared as a follow-up to the Tower Construction Notification System (TCNS) notice (Notification ID 50851), which was sent on April 17, 2009. Additionally, based on EBI's pre-existing relationship with your Tribe, EBI submitted additional information on the proposed project including maps, site plans, photographs, and a review fee on May 1, 2009. A second follow-up letter was sent on June 2, 2009.



As of the date of this letter, EBI has not received a response from your Tribe indicating whether you have interest in commenting on this project.

Please respond by June 17, 2009 with an opinion of interest or no interest in commenting further on this project. Should you have any questions or require additional information, please contact me at (781) 418-2329 or LMehring@ebiconsulting.com.

Respectfully Submitted,

Ms. Lauren Mehring
Staff Scientist

SHIPPING ASSISTANT - LABEL TOTAL: \$4.95

	U.S. POSTAGE REQUIRED
	USPS PRIORITY MAIL®
EBI EMPLOYEE 21 B ST BURLINGTON MA 01803-3485	SHIP DATE: 6/12/2009 WEIGHT: 0 lb, 6 oz. Flat Rate Envelope Ref#: 61091626
SHIP TO: MS. TAMARA FRANCIS DELAWARE NATION PO BOX 825 ANADARKO OK 73005-0825	ZIP - e/ USPS DELIVERY CONFIRM
	420 73005 9101 8052 1368 3115 2317 63
Electronic Rate Approved # 805213907	

Cut on dotted line.

Instructions

1. Please use a laser or laser-quality printer.
2. Adhere shipping label to package with tape or glue - DO NOT TAPE OVER BARCODE. Be sure all edges are secure. Self-adhesive label is recommended.
3. Place label so that it does not wrap around the edge of the package.
4. Affix Priority Mail service postage. There is no extra fee for Delivery Confirmation service.
5. Stamped packages weighing 13 ounces or more may not be placed in Postal Service collection boxes. For information on pickup options, go to the Pickup page on www.usps.com.
6. Each shipping label number is unique and can be used only once - DO NOT PHOTOCOPY.
7. Please use this shipping label on the "ship date" selected when you requested the label.

Online e-Label Record

Delivery Confirmation™ Service Number:

9101 8052 1368 3115 2317 63

Priority Mail® with electronic option

Delivery Confirmation service*

Print Date: 06/12/09

Ship Date: 06/12/09

Electronic Option Delivery Confirmation Service Fee: 0.00

From: EBI EMPLOYEE

Ref#: 61091626

21 B ST

BURLINGTON MA 01803-3485

To:

MS. TAMARA FRANCIS

DELAWARE NATION

PO BOX 825

ANADARKO OK 73005-0825

*Regular Priority Mail Service postage rates apply. There is no fee for Delivery Confirmation service on Priority Mail service with use of this electronic option shipping label. Delivery information is not available by phone for the electronic option.



Thank you for shipping with the United States Postal Service!
Check the status of your shipment on the Track & Confirm page at www.usps.com

Shipped via Optima Worldwide Shipping on behalf of:
 Theodore Tomich
 EBI Consulting
 21 B Street
 Burlington, MA 01803



SHIP DATE	06/02/2009	TRACKING NUMBER	B30075219394104
ACCOUNT #	9510-6964	PROJECT NUMBER-REPORT TYPE	61091626

Ship To Address:

Tamara Francis
 Delaware Nation
 31064 North Hwy 281
 Anadarko, OK 73005
 US



Phone Number:

SERVICE LEVEL	VALUE	OTHER SERVICES	PACKAGE NOTES/SPECIAL INSTRUCTIONS
2ND DAY	100		

1 OF 1



[\[BACK TO SHIPPING\]](#)

FOLD HERE AND PLACE IN WINDOW ENVELOPE - SECURELY ATTACH WINDOW ENVELOPE TO SHIPMENT

April 29, 2009

Tamara Francis
Delaware Nation
P.O. Box 825
Anadarko, OK 73005

RE: Invitation to Comment in Section 106 Consultation Process

TCNS Reference No: 50851
Wireless Site Name: CTFF310 / 23 Stonybrook
Site Address: 23 Stonybrook Road, Stratford, CT 06614
EBI Project No.: 61091626

Dear Ms. Francis:

T-Mobile USA is proposing to construct a wireless telecommunications facility at the above-referenced location. *T-Mobile USA* has retained EBI Consulting (EBI) to conduct a review of the proposed telecommunication facility project for compliance with the Federal Communications Commission's Nationwide Programmatic Agreement for Review Under the National Historic Preservation Act (47 CFR Part I, dated January 4, 2005). This notification has been prepared as a follow-up to the Tower Construction Notification System (TCNS) notice (Notification ID 50851), which was sent on *April 17, 2009*.

EBI would like to inquire if you would be interested in commenting on this proposed project. Please refer to the attached Project Summary Form for complete details regarding this proposed project.

Please find enclosed the required fee for Tribal review.

Thank you for your assistance in this matter. Consistent with the timelines outlined in the Nationwide Programmatic Agreement and FCC-USET Best Practices Agreement, please respond within 30 days of receipt of this letter with an opinion of interest or no interest.

Respectfully Submitted,



Ms. Lauren Mehringer
Environmental Scientist
Phone: (781) 418-2329
Email: LMehring@ebiconsulting.com

Attachment A - Project Summary Form
Attachment B - Figures, Drawings, and Maps
Attachment C - Photographs
Attachment D - Tribal Review Fee

SHIPPING ASSISTANT - LABEL TOTAL: \$4.95

P	U.S. POSTAGE REQUIRED	USPS PRIORITY MAIL®	JAMIE SMITH 21 B ST BURLINGTON MA 01803-3485	SHIP DATE: 5/1/2009 WEIGHT: 0 lb, 6 oz. Flat Rate Envelope
			SHIP TO: TAMARA FRANCIS DELAWARE NATION PO BOX 825 ANADARKO OK 73005-0825 	ZIP - e/ USPS DELIVERY CONFIRM
			420 73005 9101 8052 1368 3078 1937 02	
			Electronic Rate Approved # 805213907	

Cut on dotted line.

Instructions

1. Please use a laser or laser-quality printer.
2. Adhere shipping label to package with tape or glue - DO NOT TAPE OVER BARCODE. Be sure all edges are secure. Self-adhesive label is recommended.
3. Place label so that it does not wrap around the edge of the package.
4. Affix Priority Mail service postage. There is no extra fee for Delivery Confirmation service.
5. Stamped packages weighing 13 ounces or more may not be placed in Postal Service collection boxes. For information on pickup options, go to the Pickup page on www.usps.com.
6. Each shipping label number is unique and can be used only once - DO NOT PHOTOCOPY.
7. Please use this shipping label on the "ship date" selected when you requested the label.

Online e-Label Record

Delivery Confirmation™ Service Number:

9101 8052 1368 3078 1937 02

Priority Mail® with electronic option

Delivery Confirmation service*

Print Date: 05/01/09

Ship Date: 05/01/09

Electronic Option Delivery Confirmation Service Fee: 0.00

From: JAMIE SMITH

21 B ST
BURLINGTON MA 01803-3485

To:

TAMARA FRANCIS
DELAWARE NATION
PO BOX 825
ANADARKO OK 73005-0825

*Regular Priority Mail Service postage rates apply. There is no fee for Delivery Confirmation service on Priority Mail service with use of this electronic option shipping label. Delivery information is not available by phone for the electronic option.



Thank you for shipping with the United States Postal Service!
Check the status of your shipment on the Track & Confirm page at www.usps.com

Theodore Tomich

From: towernotifyinfo@fcc.gov
Sent: Friday, May 01, 2009 4:12 PM
To: Jeffrey George
Cc: towernotifyinfo@fcc.gov; KKnowles@mptn-nsn.gov
Subject: Reply to Proposed Tower Structure (Notification ID #50851) - Email ID #2190627

Follow Up Flag: Follow up
Flag Status: Completed

Dear Jeff G Previte,

Thank you for using the Federal Communications Commission's (FCC) Tower Construction Notification System (TCNS). The purpose of this email is to inform you that an authorized user of the TCNS has replied to a proposed tower construction notification that you had submitted through the TCNS.

The following message has been sent to you from THPO Kathleen Knowles of the Mashantucket Pequot Tribe in reference to Notification ID #50851:

Dear Mr. Previte,
Regarding Notification ID # 50851, based on a review of the information provided, there does not appear to be any impact on potentially significant religious and cultural resources for the Mashantucket Pequot Tribe.
Kathleen Knowles,
Tribal Historic Preservation Officer
Mashantucket Pequot Tribe

For your convenience, the information you submitted for this notification is detailed below.

Notification Received: 04/14/2009
Notification ID: 50851
Tower Owner Individual or Entity Name: T Mobile USA
Consultant Name: Jeff G Jeff
Street Address: 21 B Street
City: Burlington
State: MASSACHUSETTS
Zip Code: 01803
Phone: 781-418-2345
Email: jgeorge@ebiconsulting.com

Structure Type: UTOWER - Unguyed - Free Standing Tower
Latitude: 41 deg 12 min 11.0 sec N
Longitude: 73 deg 8 min 54.0 sec W
Location Description: 23 stonybrook rd
City: stratford
State: CONNECTICUT
County: FAIRFIELD
Ground Elevation: 26.5 meters
Support Structure: 30.5 meters above ground level
Overall Structure: 30.5 meters above ground level

Overall Height AMSL: 57.0 meters above mean sea level

April 29, 2009

Ms. Kathleen Knowles
Mashantucket Pequot Tribe
110 Pequot Trail
P.O. Box 3180
Mashantucket, CT 06338

RE: Invitation to Comment in Section 106 Consultation Process

TCNS Reference No: 50851
Wireless Site Name: CTFF310 / 23 Stonybrook
Site Address: 23 Stonybrook Road, Stratford, CT 06614
EBI Project No.: 61091626

Dear Ms. Knowles:

T-Mobile USA is proposing to construct a wireless telecommunications facility at the above-referenced location. *T-Mobile USA* has retained EBI Consulting (EBI) to conduct a review of the proposed telecommunication facility project for compliance with the Federal Communications Commission's Nationwide Programmatic Agreement for Review Under the National Historic Preservation Act (47 CFR Part I, dated January 4, 2005). This notification has been prepared as a follow-up to the Tower Construction Notification System (TCNS) notice (Notification ID 50851), which was sent on *April 17, 2009*.

EBI would like to inquire if you would be interested in commenting on this proposed project. Please refer to the attached Project Summary Form for complete details regarding this proposed project.

Thank you for your assistance in this matter. Consistent with the timelines outlined in the Nationwide Programmatic Agreement and FCC-USET Best Practices Agreement, please respond within 30 days of receipt of this letter with an opinion of interest or no interest.

Respectfully Submitted,



Ms. Lauren Mehringer
Environmental Scientist
Phone: (781) 418-2329
Email: LMehringer@ebiconsulting.com

Attachment A - Project Summary Form
Attachment B - Figures, Drawings, and Maps
Attachment C - Photographs

Shipped via Optima Worldwide Shipping on behalf of:


Jamie Smith
 EBI Consulting
 21 B Street
 Burlington, MA 01803



SHIP DATE	04/30/2009	TRACKING NUMBER	B60052293093104
ACCOUNT #	9510-6964	PROJECT NUMBER-REPORT TYPE	61091626

Ship To Address:


Kathleen Knowles
 Mashantucket Pequot Tribe
 110 Pequot Trail
 Mashantucket, CT 06338
 US



Phone Number:

SERVICE LEVEL	VALUE	OTHER SERVICES	PACKAGE NOTES/SPECIAL INSTRUCTIONS
2ND DAY	100		

1 OF 1



[\[BACK TO SHIPPING\]](#)

.....
 FOLD HERE AND PLACE IN WINDOW ENVELOPE - SECURELY ATTACH WINDOW ENVELOPE TO SHIPMENT

Theodore Tomich

From: towernotifyinfo@fcc.gov
Sent: Thursday, June 25, 2009 9:07 AM
To: Jeffrey George
Cc: Diane.Dupert@fcc.gov; Kim.Pristello@fcc.gov
Subject: Proposed Construction of Communications Facilities Notification of Final Contacts - Email ID #6791

Follow Up Flag: Follow up
Flag Status: Completed

SBA
Jeff G Previte
21 B Street
Burlington, MA 01803

Dear Applicant:

This letter addresses the proposed communications facilities listed below that you have referred to the Federal Communications Commission (Commission) for purposes of contacting federally recognized Indian Tribes, including Alaska Native Villages (collectively Indian Tribes), and Native Hawaiian Organizations (NHOs), as specified by Section IV.G of the Nationwide Programmatic Agreement (NPA). Consistent with the procedures outlined in the Commission's recent Declaratory Ruling (1), we have contacted the Indian Tribes or NHOs identified in the attached Table for the projects listed in the attached Table. You referred these projects to us between 06/18/2009 and 06/25/2009. Our contact with these Indian Tribes or NHOs was sent on 06/25/2009.

Thus, as described in the Declaratory Ruling (2), if you or Commission staff do not receive a statement of interest regarding a particular project from any Tribe or NHO within 20 calendar days of 06/25/2009, your obligations under Section IV of the NPA with respect to these Indian Tribes or NHOs are complete(3). If an Indian Tribe or NHO responds that it is interested in participating within the 20 calendar day period, the Applicant must involve it in the review as set forth in the NPA, and may not begin construction until the process set forth in the NPA is completed.

You are reminded that Section IX of the NPA imposes independent obligations on an Applicant when a previously unidentified site that may be a historic property, including an archeological property, is discovered during construction or after the completion of review(4). In such instances, the Applicant must cease construction and promptly notify, among others, any potentially affected Indian Tribe or NHO. An Indian Tribe's or NHO's failure to express interest in participating in pre-construction review of an undertaking does not necessarily mean it is not interested in archeological properties or human remains that may inadvertently be discovered during construction. Hence, an Applicant is still required to notify any potentially affected Indian Tribe or NHO of any such finds pursuant to Section IX or other applicable law.

Sincerely,
Dan Abeyta
Assistant Chief
Spectrum and Competition Policy Division
Wireless Telecommunications Bureau

- 1) See Clarification of Procedures for Participation of Federally Recognized Indian Tribes and Native Hawaiian Organizations Under the Nationwide Programmatic Agreement, Declaratory Ruling, FCC 05-176 (released October 6, 2005) (Declaratory Ruling).
- 2) Id S 8-10.
- 3) We note that, under the Declaratory Ruling, an expression of interest by an Indian Tribe or NHO addressed solely to the Commission staff during the 20-day period is sufficient even if it does not contact the Applicant.
- 4) Id at S 11.

LIST OF PROPOSED COMMUNICATIONS TOWERS

- TCNS# 50842 Referred Date: 06/22/2009 Location: 549 river ave, providence, RI
Tribe Name: Narragansett Indian Tribe
Tribe Name: Wampanoag Tribe of Gay Head-Aquinnah
- TCNS# 48390 Referred Date: 06/22/2009 Location: 181 north st, salem, MA
Tribe Name: Mashpee Wampanoag Indian Tribal Council, Inc.
Tribe Name: Wampanoag Tribe of Gay Head-Aquinnah
- TCNS# 48387 Referred Date: 06/22/2009 Location: 178 haverhill st, lawrence, MA
Tribe Name: Mashpee Wampanoag Indian Tribal Council, Inc.
Tribe Name: Wampanoag Tribe of Gay Head-Aquinnah
- TCNS# 51090 Referred Date: 06/22/2009 Location: commercial drive, hampden, MA
Tribe Name: Mashpee Wampanoag Indian Tribal Council, Inc.
- TCNS# 50851 Referred Date: 06/23/2009 Location: 23 stonybrook rd, stratford, CT
Tribe Name: Delaware Nation
Tribe Name: Narragansett Indian Tribe
- TCNS# 38980 Referred Date: 06/23/2009 Location: 104 Pinewood Road, Plymouth, MA
Tribe Name: Wampanoag Tribe of Gay Head-Aquinnah

LEGEND:

* - Notification numbers are assigned by the Commission staff for sites where initial contact was not made through TCNS.

June 12, 2009

Ms. Sequahna Mars
NITHPO
Narragansett Indian Tribe
Narragansett Island Longhouse
P.O. Box 350
Wyoming, RI 02898

RE: Third Follow-Up Invitation to Comment in Section 106 Review Process

TCNS Reference No: 50851
Wireless Site Name: CTFF310 / 23 Stonybrook
Site Address: 23 Stonybrook Road, Stratford, CT 06614
EBI Project No.: 61091626

Dear Ms. Mars:

T-Mobile USA is proposing to construct a wireless telecommunications facility at the above-referenced location. *T-Mobile USA* has retained EBI Consulting (EBI) to conduct a review of proposed telecommunication facility for compliance with the Federal Communications Commission's Nationwide Programmatic Agreement for Review Under the National Historic Preservation Act (47 CFR Part I, dated January 4, 2005). This notification has been prepared as a follow-up to the Tower Construction Notification System (TCNS) notice (Notification ID 50851), which was sent on April 17, 2009. Additionally, based on EBI's pre-existing relationship with your Tribe, EBI submitted additional information on the proposed project including maps, site plans, photographs, and a review fee on May 1, 2009. A second follow-up letter was sent on June 2, 2009.




As of the date of this letter, EBI has not received a response from your Tribe indicating whether you have interest in commenting on this project.

Please respond by June 17, 2009 with an opinion of interest or no interest in commenting further on this project. Should you have any questions or require additional information, please contact me at (781) 418-2329 or LMehring@ebiconsulting.com.

Respectfully Submitted,

Ms. Lauren Mehringer
Staff Scientist

SHIPPING ASSISTANT - LABEL TOTAL: \$4.95

	U.S. POSTAGE REQUIRED
	USPS PRIORITY MAIL®
EBI EMPLOYEE 21 B ST BURLINGTON MA 01803-3485	SHIP DATE: 6/12/2009 WEIGHT: 0 lb, 6 oz. Flat Rate Envelope Ref#: 61091913
SHIP TO: MS. SEQUAHNA MARS NARRAGANSETT INDIAN TRIBE PO BOX 350 WYOMING RI 02898-0350	
ZIP - e/ USPS DELIVERY CONFIRM	
420 02898 9101 8052 1368 3031 3457 04	Electronic Rate Approved # 805213907

Cut on dotted line.

Instructions

1. Please use a laser or laser-quality printer.
2. Adhere shipping label to package with tape or glue - DO NOT TAPE OVER BARCODE. Be sure all edges are secure. Self-adhesive label is recommended.
3. Place label so that it does not wrap around the edge of the package.
4. Affix Priority Mail service postage. There is no extra fee for Delivery Confirmation service.
5. Stamped packages weighing 13 ounces or more may not be placed in Postal Service collection boxes. For information on pickup options, go to the Pickup page on www.usps.com.
6. Each shipping label number is unique and can be used only once - DO NOT PHOTOCOPY.
7. Please use this shipping label on the "ship date" selected when you requested the label.

Online e-Label Record

Delivery Confirmation™ Service Number:

9101 8052 1368 3031 3457 04

Priority Mail® with electronic option

Delivery Confirmation service*

Print Date: 06/12/09

Ship Date: 06/12/09

Electronic Option Delivery Confirmation Service Fee: 0.00

From: EBI EMPLOYEE

Ref#: 61091913

21 B ST

BURLINGTON MA 01803-3485

To:

MS. SEQUAHNA MARS

NARRAGANSETT INDIAN TRIBE

PO BOX 350

WYOMING RI 02898-0350

*Regular Priority Mail Service postage rates apply. There is no fee for Delivery Confirmation service on Priority Mail service with use of this electronic option shipping label. Delivery information is not available by phone for the electronic option.



Thank you for shipping with the United States Postal Service!
Check the status of your shipment on the Track & Confirm page at www.usps.com

June 2, 2009

Ms. Sequahna Mars
NITHPO
Narragansett Indian Tribe
Narragansett Island Longhouse
P.O. Box 350
Wyoming, RI 02898

RE: Second Follow-Up Invitation to Comment in Section 106 Review Process

TCNS Reference No: 50851
Wireless Site Name: CTFF310 / 23 Stonybrook
Site Address: 23 Stonybrook Road, Stratford, CT 06614
EBI Project No.: 61091626

Dear Ms. Mars:

T-Mobile USA is proposing to construct a wireless telecommunications facility at the above-referenced location. *T-Mobile USA* has retained EBI Consulting (EBI) to conduct a review of proposed telecommunication facility for compliance with the Federal Communications Commission's Nationwide Programmatic Agreement for Review Under the National Historic Preservation Act (47 CFR Part I, dated January 4, 2005). This notification has been prepared as a follow-up to the Tower Construction Notification System (TCNS) notice (Notification ID 50851), which was sent on April 17, 2009. Additionally, based on EBI's pre-existing relationship with your Tribe, EBI submitted additional information on the proposed project including maps, site plans, photographs, and a review fee on May 1, 2009.



As of the date of this letter, EBI has not received a response from your Tribe indicating whether you have interest in commenting on this project.

Please respond by June 12, 2009 with an opinion of interest or no interest in commenting further on this project. Should you have any questions or require additional information, please contact me at (781) 418-2329 or LMehring@ebiconsulting.com.

Respectfully Submitted,

Ms. Lauren Mehringer
Staff Scientist

SHIPPING ASSISTANT - LABEL TOTAL: \$4.95

	U.S. POSTAGE REQUIRED
	USPS PRIORITY MAIL®
PIYAL BASU 21 B ST BURLINGTON MA 01803-3485	SHIP DATE: 6/2/2009 WEIGHT: 0 lb, 6 oz. Flat Rate Envelope
SHIP TO: SEQUAHNA MARS NARAGANSETT INDIAN TRIBE PO BOX 350 WYOMING RI 02898-0350	
ZIP - e/ USPS DELIVERY CONFIRM	420 02898 9101 8052 1368 3008 8944 71
Electronic Rate Approved # 805213907	

Cut on dotted line.

Instructions

1. Please use a laser or laser-quality printer.
2. Adhere shipping label to package with tape or glue - DO NOT TAPE OVER BARCODE. Be sure all edges are secure. Self-adhesive label is recommended.
3. Place label so that it does not wrap around the edge of the package.
4. Affix Priority Mail service postage. There is no extra fee for Delivery Confirmation service.
5. Stamped packages weighing 13 ounces or more may not be placed in Postal Service collection boxes. For information on pickup options, go to the Pickup page on www.usps.com.
6. Each shipping label number is unique and can be used only once - DO NOT PHOTOCOPY.
7. Please use this shipping label on the "ship date" selected when you requested the label.

Online e-Label Record

Delivery Confirmation™ Service Number:

9101 8052 1368 3008 8944 71

Priority Mail® with electronic option

Delivery Confirmation service*

Print Date: 06/02/09

Ship Date: 06/02/09

Electronic Option Delivery Confirmation Service Fee: 0.00

From:

PIYAL BASU
21 B ST
BURLINGTON MA 01803-3485

To:

SEQUAHNA MARS
NARAGANSETT INDIAN TRIBE
PO BOX 350
WYOMING RI 02898-0350

*Regular Priority Mail Service postage rates apply. There is no fee for Delivery Confirmation service on Priority Mail service with use of this electronic option shipping label. Delivery information is not available by phone for the electronic option.



Thank you for shipping with the United States Postal Service!
Check the status of your shipment on the Track & Confirm page at www.usps.com

April 29, 2009

Ms. Sequahna Mars
NITHPO
Narragansett Indian Tribe
Narragansett Island Longhouse
P.O. Box 350
Wyoming, RI 02898

RE: Invitation to Comment in Section 106 Consultation Process

TCNS Reference No: 50851
Wireless Site Name: CTFF310 / 23 Stonybrook
Site Address: 23 Stonybrook Road, Stratford, CT 06614
EBI Project No.: 61091626

Dear Ms. Mars:

T-Mobile USA is proposing to construct a wireless telecommunications facility at the above-referenced location. *T-Mobile USA* has retained EBI Consulting (EBI) to conduct a review of the proposed telecommunication facility project for compliance with the Federal Communications Commission's Nationwide Programmatic Agreement for Review Under the National Historic Preservation Act (47 CFR Part I, dated January 4, 2005). This notification has been prepared as a follow-up to the Tower Construction Notification System (TCNS) notice (Notification ID 50851), which was sent on *April 17, 2009*.

EBI would like to inquire if you would be interested in commenting on this proposed project. Please refer to the attached Project Summary Form for complete details regarding this proposed project.

Please find enclosed the required fee for Tribal review.

Thank you for your assistance in this matter. Consistent with the timelines outlined in the Nationwide Programmatic Agreement and FCC-USET Best Practices Agreement, please respond within 30 days of receipt of this letter with an opinion of interest or no interest.



Respectfully Submitted,



Ms. Lauren Mehringer
Environmental Scientist
Phone: (781) 418-2329
Email: LMehringer@ebiconsulting.com

Attachment A - Project Summary Form
Attachment B - Figures, Drawings, and Maps
Attachment C - Photographs
Attachment D - Tribal Review Fee

SHIPPING ASSISTANT - LABEL TOTAL: \$4.95

	U.S. POSTAGE REQUIRED
	USPS PRIORITY MAIL®
JAMIE SMITH 21 B ST BURLINGTON MA 01803-3485	SHIP DATE: 5/1/2009 WEIGHT: 0 lb, 6 oz. Flat Rate Envelope
SHIP TO: MS. SEQUAHNA MARS C/O NITHPO PO BOX 350 WYOMING RI 02898-0350	
ZIP - e/ USPS DELIVERY CONFIRM	420 02898 9101 8052 1368 3141 0263 64
Electronic Rate Approved # 805213907	

Cut on dotted line.

Instructions

1. Please use a laser or laser-quality printer.
2. Adhere shipping label to package with tape or glue - DO NOT TAPE OVER BARCODE. Be sure all edges are secure. Self-adhesive label is recommended.
3. Place label so that it does not wrap around the edge of the package.
4. Affix Priority Mail service postage. There is no extra fee for Delivery Confirmation service.
5. Stamped packages weighing 13 ounces or more may not be placed in Postal Service collection boxes. For information on pickup options, go to the Pickup page on www.usps.com.
6. Each shipping label number is unique and can be used only once - DO NOT PHOTOCOPY.
7. Please use this shipping label on the "ship date" selected when you requested the label.

Online e-Label Record

Delivery Confirmation™ Service Number:

9101 8052 1368 3141 0263 64

Priority Mail® with electronic option

Delivery Confirmation service*

Print Date: 05/01/09

Ship Date: 05/01/09

Electronic Option Delivery Confirmation Service Fee: 0.00

From: JAMIE SMITH

21 B ST
BURLINGTON MA 01803-3485

To:

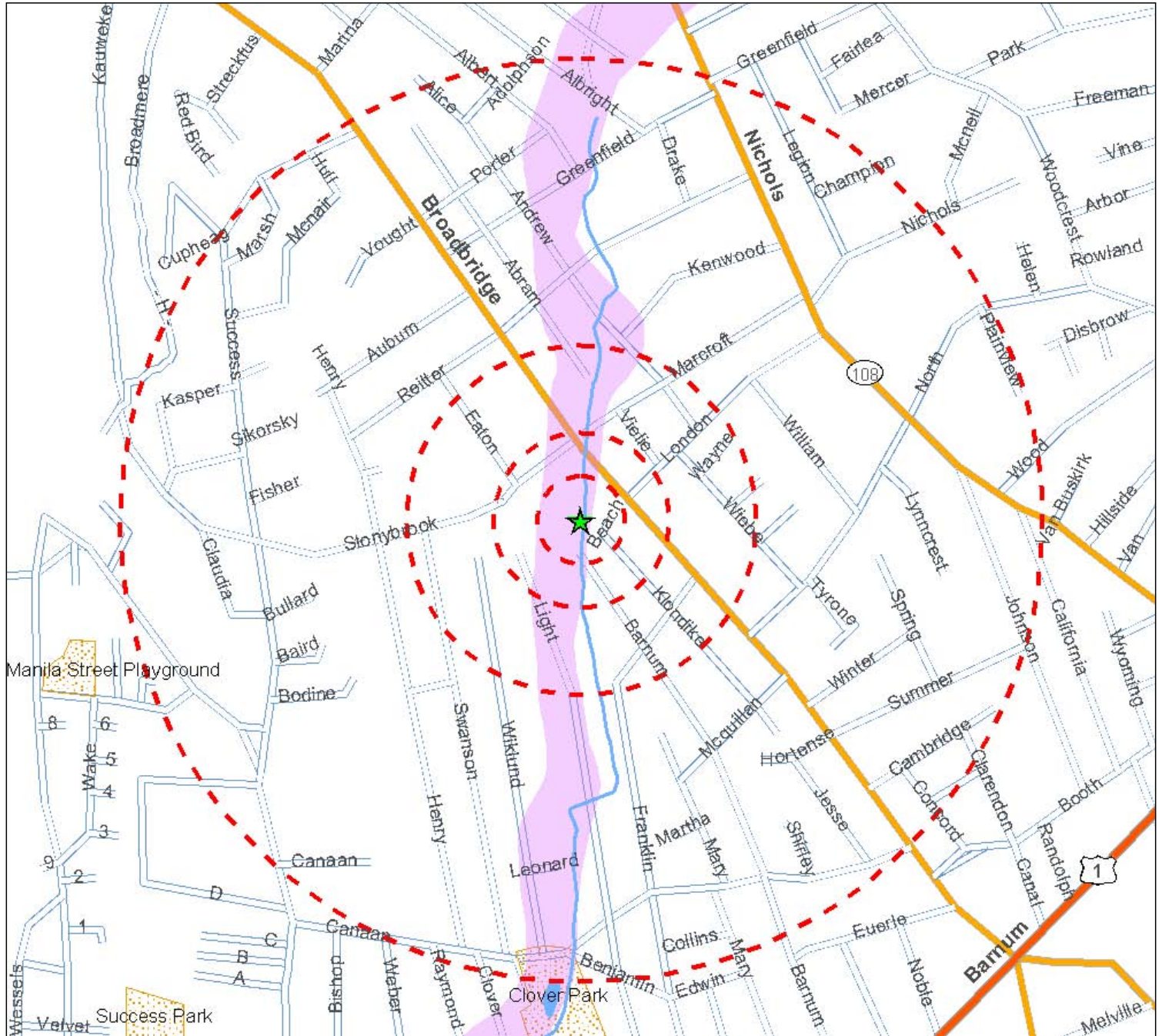
MS. SEQUAHNA MARS
C/O NITHPO
PO BOX 350
WYOMING RI 02898-0350

*Regular Priority Mail Service postage rates apply. There is no fee for Delivery Confirmation service on Priority Mail service with use of this electronic option shipping label. Delivery information is not available by phone for the electronic option.



Thank you for shipping with the United States Postal Service!
Check the status of your shipment on the Track & Confirm page at www.usps.com

**APPENDIX F
LAND RESOURCES MAP**



Legend

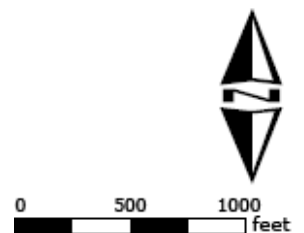
- ★ Project Site
- Site Buffer at 250', 500', 1000' and 1/2 mile

See associated legend for additional map symbology








Source: See associated map legend

Land and Historic Resources Map

CTFF310/23 Stony Brook Road
23 Stony Brook Road
Stratford, CT 06614











National Datalayers Legend*







-  National Register Historic Site
-  National Register Historic District
Source: NPS National Register of Historic Places, updated July 2008
-  National Park Service Trail
Source: U.S. National Parks Service. Various dates. NR/GIS WebSite, U.S. Dept. of the Interior, NPS, Wash., D.C. <http://science.nature.nps.gov/nrdata/index.cfm>.
-  National Scenic Parkway
-  National Wild and Scenic River
-  Federally Owned Land
Source: National Atlas of the U.S., Reston, VA, 12/05, Federal Land Features of the U.S.
-Parkways and Scenic Rivers
-Federal Lands of the United States
-  FWS Critical Habitat
Source: U.S. Fish and Wildlife Service. Various dates. FWS Critical Habitat for Threatened & Endangered Species website. U.S. Dept. of the Interior, FWS, Wash, D.C. <http://crithab.fws.gov/>.

*Includes data obtained from federal agencies developed to be consistent throughout the US.

National Wetlands Inventory

-  Stream or Creek
-  Freshwater Forested/Shrub Wetland
-  Freshwater Emergent Wetland
-  Estuarine & Marine Wetland
-  Unconsolidated Shore
-  Freshwater Lake, Pond, or River
-  Estuarine & Marine Deepwater
-  Open Water
Source: U.S. Fish and Wildlife Service. Various dates. National Wetlands Inventory website. U.S. Dept. of the Interior, FWS, Wash, D.C. <http://www.fws.gov/nwi/>.





FEMA Q3 Flood Zone

-  500-year inundation area.
-  100-year inundation area.
-  100-year inundation area with velocity hazard.
-  Area not included on any FIRM publication.
-  Undetermined but possible flood hazard area.
-  Floodway area, including watercourse extent.

No Flood Data No Flood Data Available


Source: FEMA

Connecticut - State Specific Datalayers Legend

-  CT - Natural Diversity Database Area
Source: CT DEP
Data Date: December 2008
<http://www.ct.gov/dep/gis>
-  CT - DEP Boat Launch
Source: CT DEP Office of Information Management
Data Date: 1996
<http://www.ct.gov/dep/gis>
-  CT - DEP Property
Source: CT DEP
Data Date: November 2004
<http://www.ct.gov/dep/gis>
-  CT - DEP Municipal and Open Space
Source: CT DEP Office of Information Management
Data Date: 1997
<http://www.ct.gov/dep/gis>

Land Based and Historic Resources Legend

APPENDIX G
FEDERAL AND STATE FISH AND WILDLIFE CORRESPONDENCE



United States Department of the Interior



FISH AND WILDLIFE SERVICE
New England Field Office
70 Commercial Street, Suite 300
Concord, New Hampshire 03301-5087
<http://www.fws.gov/northeast/newenglandfieldoffice>

January 2, 2009

To Whom It May Concern:

The U.S. Fish and Wildlife Service's (Service) New England Field Office has determined that individual project review for certain types of activities associated with communication towers is **not required**. These comments are submitted in accordance with provisions of the Endangered Species Act (ESA) of 1973 (87 Stat. 884, as amended; 16 U.S.C. 1531 *et seq.*).

Due to the rapid expansion of the telecommunication industry, we are receiving a growing number of requests for review of **existing** and **new** telecommunication facilities in relation to the presence of federally-listed or proposed, threatened or endangered species, critical habitat, wilderness areas and/or wildlife preserves. We have evaluated our review process for proposed communications towers and believe that individual correspondence with this office is not required for the following types of actions relative to **existing** facilities:

1. the re-licensing of existing telecommunication facilities;
2. audits of existing facilities associated with acquisition;
3. routine maintenance of existing tower sites, such as painting, antenna or panel replacement, upgrading of existing equipment, etc.;
4. co-location of new antenna facilities on/in existing structures;
5. repair or replacement of existing towers and/or equipment, provided such activities do not significantly increase the existing tower mass and height, or require the addition of guy wires.

In order to curtail the need to contact this office in the future for individual environmental review for **existing** communication towers or antenna facilities, please note that we are not aware of any federally-listed, threatened or endangered species that are being adversely affected by any existing communication tower or antenna facility in the following states: Vermont, New Hampshire, Rhode Island, Connecticut and Massachusetts. Furthermore, we are not aware of any **existing** telecommunication towers in federally-designated critical habitats, wilderness areas or wildlife preserves. Therefore, no further consultation with this office relative to the impact of the above referenced activities on federally-listed species is required.

Future Coordination with this Office Relative to New Telecommunication Facilities

We have determined that proposed projects are not likely to adversely affect any federally-listed or proposed species when the following steps are taken to evaluate new telecommunication facilities:

1. If the facility will be installed within or on an existing structure, such as in a church steeple or on the roof of an existing building, no further coordination with this office is necessary. Similarly, new antennas or towers in urban and other developed areas, in which no natural vegetation will be affected, do not require further review.
2. If the above criteria cannot be met, your review of our lists of threatened and endangered species locations within Vermont, New Hampshire, Rhode Island, Connecticut and Massachusetts may confirm that no federally-listed endangered or threatened species are known to occur in the town or county where the project is proposed.
3. If a listed species is present in the town or county where the project is proposed, further review of our lists of threatened and endangered species may allow you to conclude that suitable habitat for the species will not be affected. Based on past experiences, we anticipate that there will be few, if any, projects that are likely to impact piping plovers, roseate terns, bog turtles, Jesup's milk-vetch or other such species that are found on coastal beaches, riverine habitats or in wetlands because communication towers typically are not located in these habitats.

For projects that meet the above criteria, there is no need to contact this office for further project review. A copy of this letter should be retained in your file as the Service's determination that no listed species are present, or that listed species in the general area will not be affected. Due to the high workload associated with responding to many individual requests for threatened and endangered species information, we will no longer be providing response letters for activities that meet the above criteria. This correspondence and the species lists remain valid until January 1, 2010. Updated consultation letters and species lists are available on our website:

(<http://www.fws.gov/northeast/newenglandfieldoffice/EndangeredSpec-Consultation.htm>)

Thank you for your cooperation, and please contact Mr. Anthony Tur at 603-223-2541 for further assistance.

Sincerely yours,

A handwritten signature in blue ink, appearing to read "Tom Chapman", with a long horizontal flourish extending to the right.

Thomas R. Chapman
Supervisor
New England Field Office

**FEDERALLY LISTED ENDANGERED AND THREATENED SPECIES
IN CONNECTICUT**

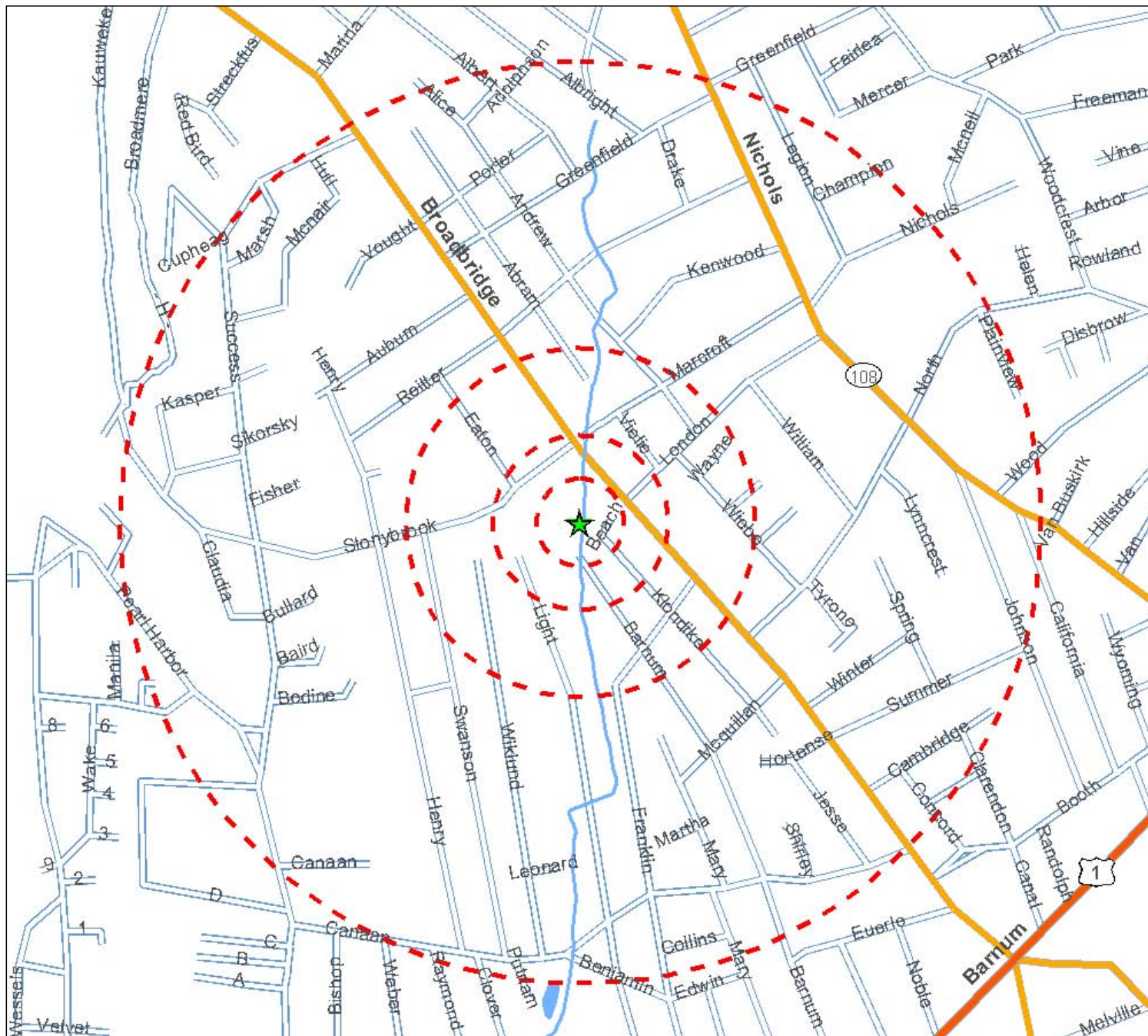
COUNTY	SPECIES	FEDERAL STATUS	GENERAL LOCATION/HABITAT	TOWNS
Fairfield	Piping Plover	Threatened	Coastal Beaches	Westport, Bridgeport and Stratford
	Roseate Tern	Endangered	Coastal beaches, Islands and the Atlantic Ocean	Westport and Stratford
	Bog Turtle	Threatened	Wetlands	Ridgefield and Danbury.
Hartford	Dwarf wedgemussel	Endangered	Farmington and Podunk Rivers	South Windsor, East Granby, Simsbury, Avon and Bloomfield.
Litchfield	Small whorled Pogonia	Threatened	Forests with somewhat poorly drained soils and/or a seasonally high water table	Sharon.
	Bog Turtle	Threatened	Wetlands	Sharon and Salisbury.
Middlesex	Roseate Tern	Endangered	Coastal beaches, islands and the Atlantic Ocean	Westbrook and New London.
	Piping Plover	Threatened	Coastal Beaches	Clinton, Westbrook, Old Saybrook.
New Haven	Bog Turtle	Threatened	Wetlands	Southbury
	Piping Plover	Threatened	Coastal Beaches	Milford, Madison and West Haven
	Roseate Tern	Endangered	Coastal beaches, Islands and the Atlantic Ocean	Branford, Guilford and Madison
New London	Piping Plover	Threatened	Coastal Beaches	Old Lyme, Waterford, Groton and Stonington.
	Roseate Tern	Endangered	Coastal beaches, Islands and the Atlantic Ocean	East Lyme and Waterford.
	Small whorled Pogonia	Threatened	Forests with somewhat poorly drained soils and/or a seasonally high water table	Waterford
Tolland	None			

-Eastern cougar, gray wolf, seabeach amaranth and American burying beetle are considered extirpated in Connecticut.

-There is no federally-designated Critical Habitat in Connecticut.

7/31/2008

**APPENDIX H
WETLANDS MAPS**



Legend

- ★ Project Site
- ▭ Site Buffer at 250', 500', 1000' and 1/2 mile

See associated legend for additional map symbology

Source: See associated map legend




Wetlands Map

CTFF310/23 Stonybrook Road
23 Stonybrook Road
Stratford, CT 06614








PN: 61091626



National Datalayers Legend

-  Site buffer at 250', 500', 1000', and 1/2 mile
-  Project Site
-  Stream or Creek















NWI Wetland Type

-  Freshwater Forested/Shrub Wetland
-  Freshwater Emergent Wetland
-  Estuarine & Marine Wetland
-  Unconsolidated Shore
-  Freshwater Lake, Pond, or River
-  Estuarine & Marine Deepwater
-  Open Water

Source: U.S. Fish and Wildlife Service. Various dates. National Wetlands Inventory website. U.S. Dept. of the Interior; FWS, Wash, D.C. <http://www.fws.gov/nwi/>.

State Specific Wetlands Datalayers Legend

Massachusetts

-  Intermittent Stream
-  Ditch/Canal
-  Aqueduct
-  Dam
-  Intermittent Shoreline
-  Manmade Shoreline
-  Channel in Water
-  Reservoir
-  Wetland
-  Salt Wetland
-  Submerged Wetland
-  Cranberry Bog
-  Tidal Flat
-  Inundated Area

Source: MassGIS. February 2005. Hydro_25K. Mass GIS <http://www.mass.gov/mgis/hd.htm#attribues>

Florida

Florida Priority Wetlands

Source: Florida Fish and Wildlife Conservation Commission September 2000 <http://www.MyFWC.com>

Vermont

Vermont Significant Wetlands

Source: VT Center for Geographic Information. 1996. WaterWetlands_VSWI. VT Center for Geographic Information, Waterbury, VT. <http://www.anr.state.vt.us>

New York

New York DEC Freshwater Wetland










Source: New York DEC. 2002. New York State Regulatory Freshwater Wetlands. New York DEC, Albany NY. <http://cugir2.mannlib.cornell.edu>

Maine

ME - MGS Wetlands

Source: MGS, MEIF&W, and NRCS. January 1991. Maine Office of GIS. Augusta, ME <http://megis.maine.gov/catalog/>

Rhode Island

-  Emergent Wetland: Marsh/Wet Meadow
-  Emergent Wetland: Emergent Fen or Bog
-  Scrub-Shrub Wetland: Shrub Swamp
-  Scrub-Shrub Wetland: Shrub Swamp
-  Forested Wetland: Coniferous
-  Forested Wetland: Deciduous
-  Forested Wetland: Dead
-  Estuarine Emergent Wetland
-  Estuarine Scrub-Shrub Wetland

Source: RIGIS. October 1993. Wetlands of Rhode Island Providence, RI <http://www.edc.uri.edu/rigis>

**APPENDIX I
FEMA FLOODPLAIN MAP**

Flood Insights test results for :

23 STONYBROOK RD, STRATFORD,CT 06614

Geocoding Accuracy: [S5 – Matched to Street Address \(Best\)](#)

Flood Zone Determinations

[Test Description](#)

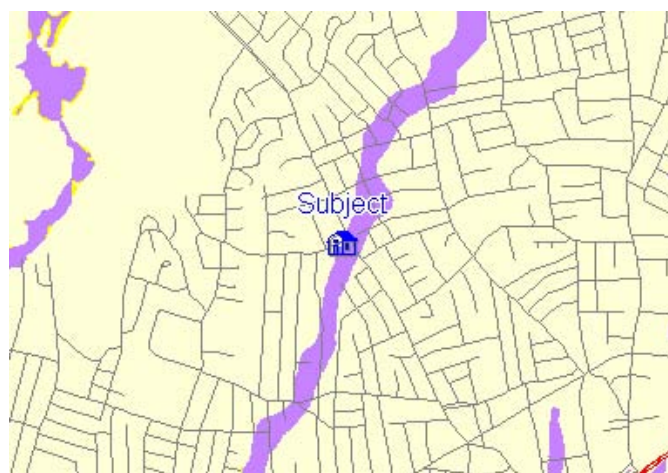
SFHA (Flood Zone) Within 250 feet of multiple flood zones?

Out Yes

The property is located close to multiple zones. Further analysis may be required to determine the exact placement and proper zone. Please [Click Here](#) if you would like to order a Manual Flood Determination

Community	Community Name	Zone	Panel	Panel Date	Cobra
090016	STRATFORD, TOWN OF	C	0003D	April 16, 1990	OUT
FIPS Code	Census Tract				
09001	0801.00				

Copyright 2000, First American Flood Data Services. All rights reserved.



FloodMap Legend

Flood Zones

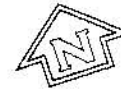
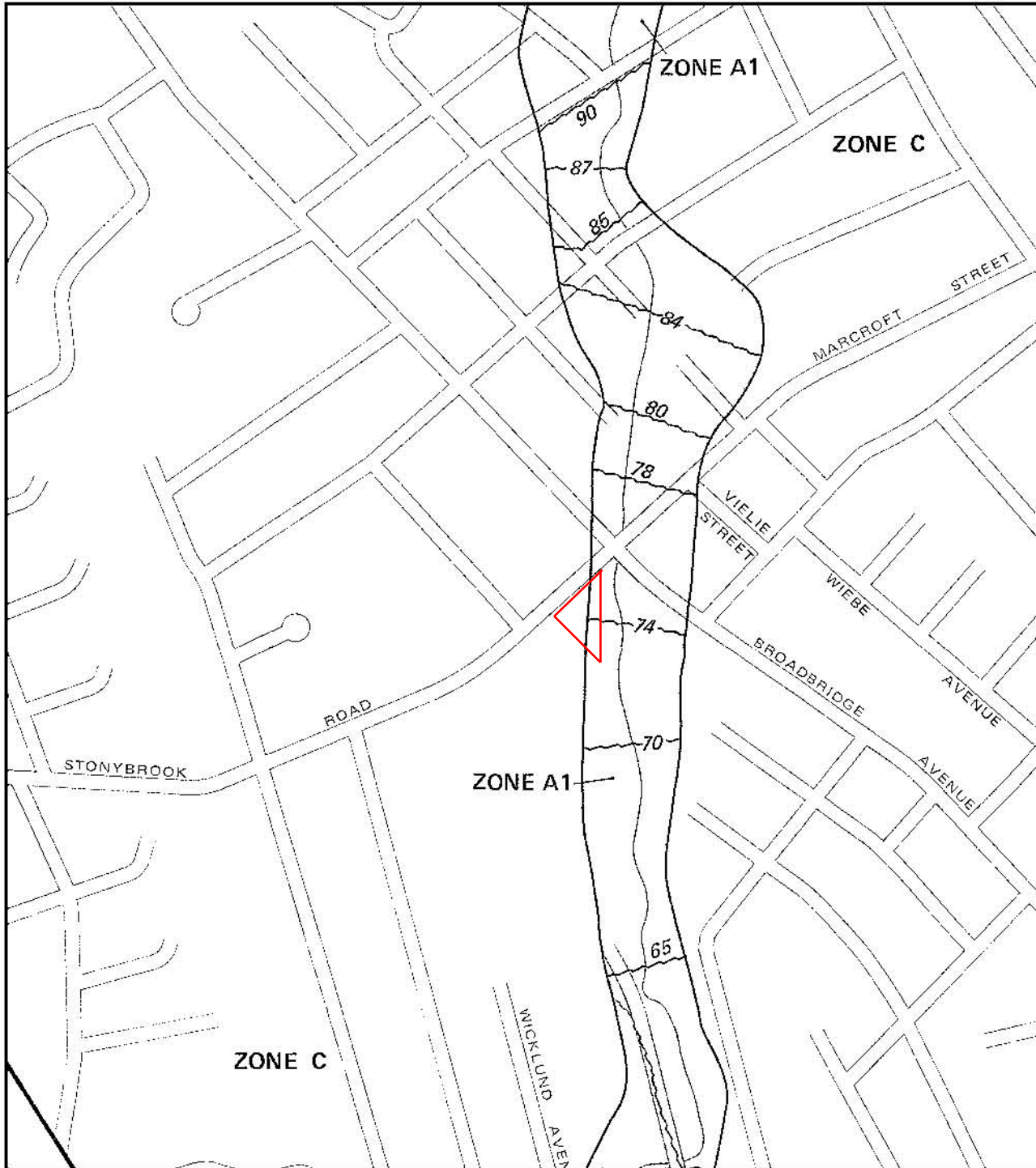
- Areas inundated by 500-year flooding
- Areas outside of the 100- and 500-year floodplains
- Areas inundated by 100-year flooding
- Areas inundated by 100-year flooding with velocity hazard
- Floodway areas
- Floodway areas with velocity hazard
- Areas of undetermined but possible flood hazards
- Areas not mapped on any published FIRM

Copyright 2005, CDS Business Mapping. All rights reserved.



This report was generated by: ebi on 04-08-2009

This Report is for the sole benefit of the Customer that ordered and paid for the Report and is based on the property information provided by that Customer. That Customer's use of this Report is subject to the terms agreed to by that Customer when accessing this product. No third party is authorized to use or rely on this Report for any purpose. NEITHER FIRST AMERICAN FLOOD DATA SERVICES NOR THE SELLER OF THIS REPORT MAKES ANY REPRESENTATIONS OR WARRANTIES TO ANY PARTY CONCERNING THE CONTENT, ACCURACY OR COMPLETENESS OF THIS REPORT, INCLUDING ANY WARRANTY OF MERCHANTABILITY OR FITNESS FOR A PARTICULAR PURPOSE. Neither TFHC nor the seller of this Report shall have any liability to any third party for any use or misuse of this Report.



APPROXIMATE SCALE

500 0 500 FEET

NATIONAL FLOOD INSURANCE PROGRAM

FIRM
FLOOD INSURANCE RATE MAP

TOWN OF
STRATFORD,
CONNECTICUT
FAIRFIELD COUNTY

PANEL 3 OF 4
(SEE MAP INDEX FOR PANELS NOT PRINTED)

COMMUNITY-PANEL NUMBER
090016 0003 D

MAP REVISED:
APRIL 16, 1990



Federal Emergency Management Agency

This is an official copy of a portion of the above referenced flood map. It was extracted using F-MIT On-Line. This map does not reflect changes or amendments which may have been made subsequent to the date on the title block. For the latest product information about National Flood Insurance Program flood maps check the FEMA Flood Map Store at www.msc.fema.gov