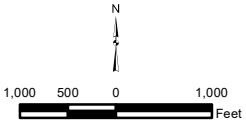


Copyright © 2013 National Geographic Society, i-cubed

- Legend**
- Site
 - Municipal Boundary

Map Notes:
 Base Map Source: USGS 7.5 Minute Topographic
 Quadrangle Map, Branford, CT (1984) and New Haven, CT (1984)
 Map Scale: 1:24,000
 Map Date: August 2025







Site Location Map
 Proposed Wireless
 Telecommunications Facility
 Ben Folds Five
 70 Universal Drive
 North Haven, Connecticut



CROWN CASTLE



Legend

-  Site
-  Municipal Boundary
-  Subject Property
-  Approximate Parcel Boundary

Site Location Map

Proposed Wireless
Telecommunications Facility
Ben Folds Five
70 Universal Drive
North Haven, Connecticut

Map Notes:
Base Map Source: CT ECO 2023 Imagery
Map Scale: 1 inch = 500 feet
Map Date: August 2025

