

EXHIBIT #15



ENVIRONMENTAL CORPORATION OF AMERICA

ENVIRONMENTAL | GEOTECHNICAL | WETLANDS | ECOLOGY | CULTURAL RESOURCES

Phase I Environmental Site Assessment

ARX Wireless, LLC Site - East Lyme (CT0471)

**306 Flanders Road
East Lyme, New London County,
Connecticut**

ECA Project No. 25-000172

February 21, 2025



PREPARED FOR:

ARX Wireless, LLC
1911 Via Pimpollo
San Clemente, CA 92673

PREPARED BY:

Environmental Corporation of America
1375 Union Hill Industrial Court
Alpharetta, GA 30004



ENVIRONMENTAL CORPORATION OF AMERICA

ENVIRONMENTAL | GEOTECHNICAL | WETLANDS | ECOLOGY | CULTURAL RESOURCES

February 21, 2025

ARX Wireless, LLC
1911 Via Pimpollo
San Clemente, CA 92673

Attention: Mr. Cory Samples

**Subject: Phase I Environmental Site Assessment
ARX Wireless, LLC Site - East Lyme (CT0471)
306 Flanders Road
East Lyme, New London County, Connecticut
ECA Project No. 25-000172**

Dear Mr. Samples:

Environmental Corporation of America (ECA) is pleased to provide this report of our Phase I Environmental Site Assessment.

ECA has performed these services, in general conformance with the scope and limitations of ASTM Practice E1527-21, for the subject property. Any exceptions to, or deletions from, this practice are described in Section 2.4 of this report.

This assessment has not revealed evidence of recognized environmental conditions in connection with the subject property. Based on the findings, further assessment of the subject property is not warranted at this time.

ECA appreciates this opportunity to provide you with these professional services. If you have any questions regarding this report, please call us at (770) 667-2040.

Sincerely yours,
Environmental Corporation of America

Daniel Risman
Project Scientist

Ben Salter
Principal Scientist

TABLE OF CONTENTS

1.0	EXECUTIVE SUMMARY	1
2.0	INTRODUCTION	1
2.1	Purpose	1
2.2	Detailed Scope of Services	2
2.3	Significant Assumptions	3
2.4	Deviations	3
2.5	Limitations and Exceptions	3
2.6	Special Terms and Conditions	4
2.7	User Reliance	4
3.0	SITE DESCRIPTION	4
3.1	Location and Legal Description	4
3.2	Subject Property and Vicinity General Characteristics	5
3.3	Current Use of the Subject Property	5
3.4	Descriptions of Improvements on the Subject Property	5
3.5	Current Uses of Adjoining and Surrounding Properties	5
4.0	USER PROVIDED INFORMATION	6
4.1	Title Records	6
4.2	Environmental Liens or Activity and Use Limitations	6
4.3	Specialized Knowledge	6
4.4	Commonly Known or Reasonably Ascertainable Information	6
4.5	Valuation Reduction for Environmental Issues	7
4.6	Reason for Performing Phase I	7
4.7	Other	7
5.0	RECORDS REVIEW	7
5.1	Standard and Scope of Work-Specific Environmental Record Sources	7
5.1.1	Vapor Encroachment	10
5.2	Additional Environmental Record Sources	10
5.3	Physical Setting	10
5.3.1	Subject Property Topography, Hydrology, Geology, and Soil Conditions	10
5.3.2	Flooding and Wetland Potential	11
5.4	Historical Use of the Subject Property and Adjoining Properties	12
5.4.1	Historic Topographic Maps	12
5.4.2	Historic Aerial Photography	12

5.4.3	City Directories	13
5.4.4	Sanborn Fire Insurance Maps	13
5.4.5	Other Historic Use Information	14
5.4.6	Summary of Historic Uses	14
6.0	SITE RECONNAISSANCE	15
6.1	Methodology and Limiting Conditions	15
6.2	General Site Setting	15
6.2.1	Site Observations	15
6.3	Offsite Observations	17
7.0	INTERVIEWS	17
7.1	Interview with Owner	17
7.2	Interview with Site Manager or Occupants	17
7.3	Interviews with Local Government Officials	17
7.4	Interviews with Others	18
8.0	FINDINGS AND OPINIONS	18
9.0	CONCLUSIONS AND RECOMMENDATIONS	18
10.0	DEVIATIONS	19
11.0	ADDITIONAL SERVICES	19
12.0	REFERENCES	19
13.0	SIGNATURES OF ENVIRONMENTAL PROFESSIONALS	19
14.0	QUALIFICATIONS OF ENVIRONMENTAL PROFESSIONALS	20

APPENDICES

Appendix A	Figures
Appendix B	Photographs
Appendix C	Historical Research Documentation
Appendix D	Regulatory Records Documentation
Appendix E	Interview Documentation

1.0 EXECUTIVE SUMMARY

ECA was retained by ARX Wireless, LLC to conduct a Phase I Environmental Site Assessment of the subject property in accordance with ASTM E1527-21. ARX Wireless, LLC proposes the construction of a telecommunications facility within a proposed 3,600 square-foot lease area. The proposed lease area would be accessed by a proposed approximate 300-foot long by 30-foot wide access and utility easement. The subject property location is shown in [Appendix A](#).

Findings and Opinions

Evidence of recognized environmental conditions or business environmental risks was not identified in connection with the subject property during the course of the assessment. It is ECA's opinion that there has been no material impact to the subject property.

Conclusions and Recommendations

This assessment has not revealed evidence of recognized environmental conditions in connection with the subject property. As a result, further assessment is not warranted at this time.

2.0 INTRODUCTION

2.1 Purpose

The purpose of this assessment was to identify “recognized environmental conditions”, as well as “business environmental risks” in connection with the subject property by means of record reviews, site reconnaissance, interviews, and preparation of this report.

A recognized environmental condition is defined by the ASTM E1527-21 standard as (1) “the presence of hazardous substances or petroleum products in, on, or at the subject property due to a release to the environment; (2) the likely presence of hazardous substances or petroleum products in, on, or at the subject property due to a release or likely release to the environment; or (3) under conditions that pose a material threat of a future release to the environment.”

A controlled recognized environmental condition is defined by the ASTM E1527-21 standard as “a recognized environmental condition affecting the subject property that has been addressed to the satisfaction of the applicable regulatory authority or authorities with hazardous substances or petroleum products allowed to remain in place to implementation of required controls (for example, activity and use limitations or other property use limitations).”

A historical recognized environmental condition is defined by the ASTM E1527-21 standard as “a previous release of hazardous substances or petroleum products affecting the subject property that has been addressed to the satisfaction of the applicable regulatory authority or authorities meeting unrestricted use criteria established by the applicable regulatory authority or authorities without subjecting the subject property to any controls (for example, activity and use limitations or other property use limitations).”

A de minimis condition is defined by the ASTM E1527-21 standard as a condition related to a release “that generally does not present a threat to human health or the environment and that generally would not be the subject of an enforcement action if brought to the attention of appropriate governmental agencies.”

A business environmental risk is defined by the ASTM E1527-21 standard as “a risk which can have a material environmental or environmentally-driven impact on the business associated with the current or planned use of commercial real estate.”

This Phase I Environmental Site Assessment has been conducted in accordance with the American Society for Testing and Materials (ASTM) Standard E1527-21, *Standard Practice for Environmental Site Assessments: Phase I Environmental Site Assessment Process*. Per the ASTM standard, this assessment was “intended to permit a *user* to satisfy one of the requirements to qualify for the *innocent landowner*, *contiguous property owner*, or *bona fide prospective purchaser* limitations on CERCLA liability (hereinafter, the “*landowner liability protections*,” or “*LLPs*”): that is, the practice that constitutes “*all appropriate inquiries* into the previous ownership and uses of the *property* consistent with good commercial and customary standards and practices.”

2.2 Detailed Scope of Services

The following scope of work was performed to fulfill the project purpose:

- A *Records Review* was conducted to include an evaluation of the physical setting of the subject property (geology, soil and groundwater conditions, topography, database searches, and public records review. Information was sought from sources of environmental records and those regarding historical use. ECA retained Environmental Data Resources, Inc. (EDR) to conduct the database search of the applicable local, tribal, State, and Federal databases, as well as other sources, as needed or required by the ASTM standard. The appendices contain the pertinent information obtained and utilized in our records review. [Section 7.0](#) of this report discusses the results of our records review.

- A *Site Reconnaissance* was conducted to obtain information indicating the likelihood of identifying recognized environmental conditions in connection with the subject property. [Section 5.0](#) contains a discussion of observations made during our site reconnaissance.
- *Interviews* were conducted to assess the potential for recognized environmental conditions in connection with the subject property. Parties interviewed included individuals familiar with the subject property such as the past and present owners, operators, and occupants of the subject property (if any), and state or local government officials. [Section 6.0](#) of this report contains the results of our interviews and a review of any information provided to us. Information provided by the user is discussed in [Section 4](#) and responses to our interview questions are documented in [Appendix E](#).
- *Additional items* that are not included within ASTM E1527-21 were considered, including floodplains, wetlands/waters, asbestos, lead-containing paints, mold, and radon.
- This *Report* was prepared to document the results of our inquiry as well as our findings, opinions, and conclusions. The appendices contain figures, photographs, and other supporting documentation.

2.3 Significant Assumptions

Unless indicated otherwise herein, we assume that the user of this report seeks to qualify for one of the LLPs to CERCLA liability. ECA has not tried to independently verify the information provided by the parties interviewed or information gathered from other sources in the process of this assessment. ECA has relied on the information as true, accurate, and complete, unless we had reason to suspect otherwise.

2.4 Deviations

Unless otherwise noted, ECA has not deviated from or deleted any requirements of the ASTM E1527-21 standard. Also, ECA was under no client-imposed constraint.

2.5 Limitations and Exceptions

ECA performed no subsurface investigation as part of this assessment and removed no on-site vegetation. Therefore, it is possible that evidence of regulated substances not encountered during our site inspection exists below grade or beneath vegetation, pavement, or structures which may cover portions of the subject property. No sampling or testing of materials was conducted unless specified herein.

This report contains our evaluation of information gathered at the time of our assessment. Subsequent changes in site conditions, available information, or subsequent releases which result in material impact to the subject property were not considered in this study.

During the site visit, ECA visually and physically observed the subject property (by sight and smell) and accessible structures on the subject property to the extent not obstructed by bodies of water, adjacent buildings, or other obstacles and in conformance with Section 9 of ASTM Practice E1527-21.

2.6 Special Terms and Conditions

This assessment was performed in accordance with generally accepted methods and practices of the profession. The conclusions are based on “reasonably ascertainable” information and are not to be considered scientific certainties. The intent of this study was to identify environmental concerns that would be obvious to an environmental professional exercising due diligence and is not intended to represent an exhaustive research of all potential hazards that may exist. Unless addressed specifically herein, special terms and conditions in relation to this project are not included in this assessment.

2.7 User Reliance

This Phase I Environmental Site Assessment is addressed to, prepared for, and may be relied upon by ARX Wireless, LLC (user). The report is considered Proprietary Information and the findings contained herein shall not, in whole or in part, be disseminated or conveyed to any other party, nor used or relied upon by any other party, without written notification from ARX Wireless, LLC, to ECA. In that case, ECA will issue a letter of understanding to the third party for their signature and will provide a copy of this report to the third party as directed by ARX Wireless, LLC for a processing fee. Notwithstanding, anything to the contrary herein, any third-party reliance is limited to the agreed upon scope of work by and between ECA and ARX Wireless, LLC.

3.0 SITE DESCRIPTION

3.1 Location and Legal Description

Parent Parcel ID Number(s)	31.3-7
Address	306 Flanders Road, East Lyme, New London County, Connecticut
Subject Property Dimensions	3,600 square-foot lease area and an approximate 300-foot long by 30-foot wide access and utility easement
Latitude, Longitude (lease center)	41° 21' 48.4" N 72° 12' 38.2" W

A legal description of the subject property was not provided. However, a Site Vicinity Plan is included in [Appendix A](#).

3.2 Subject Property and Vicinity General Characteristics

The subject property consists of an overgrown area at the back of a restaurant parking lot and paved and gravel-covered portions of the parking lot. The subject property is located on a larger parent tract which is occupied by a paved parking lot, Smokey O-Grady's restaurant, and wooded land in an area generally characterized by commercial development, multi-family residential development, and the East Lyme Cemetery.

3.3 Current Use of the Subject Property

The proposed lease area is currently occupied by an overgrown area at the back of a restaurant parking lot and includes a portion of the gravel-covered parking lot, a pile of gravel or concrete material, and several concrete jersey barriers. The proposed access and utility easement is occupied by paved and gravel-covered portions of a restaurant parking lot. A shallow stormwater drainage basin occupies a portion of the proposed lease area and extends northward from the proposed lease area.

3.4 Descriptions of Improvements on the Subject Property

With the exception of a paved parking lot within the eastern portion of the proposed lease area and the majority of the proposed access and utility easement, ECA did not observe any improvements on the subject property during the site reconnaissance.

3.5 Current Uses of Adjoining and Surrounding Properties

ECA performed a visual inspection of adjoining properties from the subject property boundaries and along public right of ways. The following table identifies the adjoining properties and surrounding areas uses:

Direction	Adjoining Use(s)	Surrounding Use(s)
North	Smokey O'Grady's, Barry's Cleaners & Launderers, The Parcel Center, Moe's Smoke Shop, and wooded and/or grassed land	Commercial development with multi-family residential development to the northwest
South	Ace Home Center	New Frontage Road and commercial development
East	Smokey O'Grady's, Flanders Road, and East Lyme Commons (commercial strip mall)	Commercial development, wooded land, and Interstate 95
West	Wooded land and East Lyme Cemetery	East Lyme Cemetery and wooded land

Notable adjoining property uses are further identified on the Site Vicinity Plan in [Appendix A](#).

4.0 USER PROVIDED INFORMATION

It is ECA's understanding that ARX Wireless, LLC is considering developing a wireless telecommunications facility at the subject property. ECA was retained to provide this Phase I Environmental Site Assessment to identify recognized environmental conditions in connection with the subject property prior to the real estate transaction.

In accordance with Section 6 (User's Responsibilities) of ASTM E1527-21, the client is responsible for providing the following information. ARX Wireless, LLC provided ECA personnel with the site location and site contact information. ECA also requested information within the following sections. See [Appendix E](#) for a copy of the user questionnaire, if provided.

4.1 Title Records

ECA has not been provided with a chain-of-title for the subject property. However, ECA will review and comment on such if provided to us. ECA may have been informed of, or discovered through interviews, general information regarding prior ownership of the subject property. If so, such information is discussed in Sections [5.4](#) and [7](#). However, this should not be construed to be a title search as normally conducted by a title professional.

4.2 Environmental Liens or Activity and Use Limitations

It is ECA's understanding that the user has not discovered any environmental liens or Activity and Use Limitations (AULs) on the subject property. Research for such liens or AULs is normally conducted by a title professional.

4.3 Specialized Knowledge

ECA questioned the user regarding available information concerning the subject property and the pending transaction. Specialized knowledge of environmental issues was not provided to ECA. The results of these inquiries are discussed herein as appropriate.

4.4 Commonly Known or Reasonably Ascertainable Information

The user did not provide other information commonly known in the community or reasonably ascertainable regarding the subject property that would indicate a recognized environmental condition.

4.5 Valuation Reduction for Environmental Issues

ECA has not been informed of any reduction in the value of the subject property below the fair market value. If there has been a reduction, the user should consider this in light of the information reported herein, try to identify an explanation for the reduction, and document this evaluation.

4.6 Reason for Performing Phase I

It is ECA's understanding that the user has requested this assessment to qualify for one of the landowner liability protections (LLPs) to CERCLA liability. ECA also assumes that there may be other business-related reasons for requesting this assessment that we are unaware of and have not specifically been addressed.

4.7 Other

No additional information regarding the subject property was provided by the user.

5.0 RECORDS REVIEW

5.1 Standard and Scope of Work-Specific Environmental Record Sources

Environmental Data Resources, Inc. (EDR) was retained to provide a database search of the applicable record sources, as required by the ASTM standard. Federal, State, local, and tribal environmental databases were reviewed to obtain information that might identify recognized environmental conditions in connection with the subject property.

Regulated and non-regulated facilities identified on the federal, state, local, and tribal databases located within the standard ASTM search distances of the subject property along with information obtained from the various regulatory databases, are included on the EDR report in [Appendix D](#). If considered warranted, ECA may have also reviewed agency files for additional environmental information on listed facilities that are considered likely to represent a recognized environmental condition.

The subject property parent tract and multiple additional facilities were identified on the databases searched within the standard ASTM search distances of the subject property. If a mapped facility was considered a potential environmental exposure to the subject property, it is tabulated below. Otherwise, based on factors such as distance, presumed or documented groundwater flow direction, relative topography and/or current regulatory status, the listings identified by EDR are not considered recognized environmental conditions. Additional information pertaining to the listed facilities are included in the EDR Radius Map report in Appendix D.

Facility Name & Address	Database(s)	Approximate Location	Comments
<i>306 Flanders Road</i>	CT SPILLS	Target Property (TP) Parent Tract	Not a recognized environmental condition based on minimal amount of reported release and regulatory closure status (see additional discussion below)
BARRYS 1 HR CLRS OF NEW LONDON <i>308 Flanders Road</i>	EDR Hist Cleaner	Located approximately 80 feet north of the proposed access and utility easement at its closest point (located approximately 265 feet northeast of the proposed lease area at its closest point)	Drycleaner has been present at this location since at least 1997; No violations or releases reported; Facility lies upgradient from the proposed lease area and western portions of the proposed access/utility easement; There is potential for undocumented releases to have occurred and to have impacted groundwater; Impacted groundwater would likely migrate in a westerly direction from the facility, though the specific direction in relation to the subject property is unclear; However, although there is potential for impacts to groundwater beneath portions of the subject property to have occurred, based on distance from the proposed lease area, where groundwater may be encountered during tower foundation excavations, the facility is not considered a recognized environmental condition (see additional discussion below)

Facility Name & Address	Database(s)	Approximate Location	Comments
BROOKS PHARMACY 216 BROOKS PHARMACY # 21 <i>324 Flanders Avenue</i>	CT MANIFEST, RCRA-SQG, FINDS, ECHO, NY MANIFEST	Located approximately 725 feet north-northeast of the proposed lease area at its closest point	The EDR Report listings for "Brooks Pharmacy" at this address (currently Walgreens Pharmacy) indicates that the facility was a small quantity generator of hazardous wastes, including silver and ignitable waste, between at least 2002 and 2007; no associated violations or evaluations were identified. Based on the distance from the subject property and lack of documented releases and/or violations, the listings associated with "Brooks Pharmacy" are not considered to be recognized environmental conditions.

The subject property parent tract, addressed as 306 Flanders Road, was identified on the CT SPILLS database. ECA obtained the available regulatory file information for the listed release from the Connecticut Department of Energy and Environmental Protection (CT DEEP); a search for the release event (Case ID: 96-06153) on the CT DEEP Document Search Portal identified three documents detailing a spill that occurred in November 1996. A review of the EDR Report listing, a CT DEEP Emergency Incident Field Report, and a CT DEEP Release Report indicated that a spill of approximately 9 gallons of fuel oil occurred behind the Flanders House Bar/Restaurant (currently Smokey O'Grady's restaurant). The release was reported to have impacted the gravel parking lot and spread to a larger surrounding area due to rain; the area was diked by hand to keep the spill in proximity of the release source and the Flanders Fire Department responded and deployed sorbent pads to contain the spill. Subsequently, Shire Corp. was retained to clean up the spill, including the removal of impacted soil and sorbent pads and vacuuming of contaminated stormwater puddles. The CT DEEP Release Report indicated that the contractor arrived within 1 hour of being called to clean the site and concluded that the site was "completely cleaned." Based on the minimal impact of the reported release, swift clean up, and regulatory closure status of the release, the listing associated with the subject property parent tract is not considered to be a recognized environmental condition.

BARRYS 1 HR CLRS OF NEW LONDON, addressed as 308 Flanders Road and located approximately 80 feet north of the subject property at its closest point, was identified on the EDR Hist Cleaners database. A review of the EDR Report listing indicated that "Barrys Cleaners" or "Barrys 1 Hr Clrs of New London" has operated at this facility between at least 1997 until 2014. Based on our site reconnaissance, this facility is still operating to the current day.

Dry cleaning operations are known to utilize solvents, including chlorinated solvents such as tetrachloroethylene (PERC). PERC is a dense non-aqueous phase liquid (DNAPL) that is more dense than water and is extremely mobile and persistent in the environment. Releases of PERC to the environment are very common at facilities where this chemical was used due to PERC's ability to migrate through concrete floors. The dry cleaning facility lies upgradient from the proposed lease area and western portions of the proposed access/utility easement; as such, there is potential for undocumented releases to have occurred and to have impacted groundwater. Impacted groundwater would likely migrate in a westerly direction from the dry cleaning facility, though the specific direction in relation to the subject property is unclear. Although there is potential for impacts to groundwater beneath portions of the subject property to have occurred, based on the distance from the proposed lease area, where groundwater may be encountered during tower foundation excavations, the facility is not considered to be a recognized environmental condition.

Sometimes facilities are identified that cannot be mapped based on the information in the databases (called orphan or unmappable sites). This list in the EDR report was reviewed and ECA identified no such facilities to be of concern on and/or near the subject property.

5.1.1 Vapor Encroachment

Incidents involving chemicals of concern (COC) were not identified in the EDR Environmental Database Report within the critical distance (up to 100 feet cross gradient from the nearest property line) of the subject property. Based on this information, a vapor encroachment condition (VEC) can be ruled out.

5.2 Additional Environmental Record Sources

Additional environmental record sources were not reviewed in this assessment. ECA contacted the local fire, health, and building departments for additional information on the subject property. Information obtained is included within [Section 7.3](#) of this report.

5.3 Physical Setting

5.3.1 Subject Property Topography, Hydrology, Geology, and Soil Conditions

Item	Description	Source
Site Elevation	53 feet NAVD88 (at lease center)	Client provided survey/ 1-A
Interpreted Surface Slope	West-southwest at the proposed lease area	USGS Topographic Maps

Item	Description	Source
Influencing Hydrologic Features	Pattagansett River is located approximately 1,815 feet west-southwest of the proposed lease area at its closest point	USGS Topographic Maps, National Wetlands Inventory, Aerial Photography
Soil Type	Agawam fine sandy loam, 0 to 3 percent slopes (29A) and Udorthents-Urban land complex (306)	NRCS
Soil Type Description	The Agawam series consists of very deep, well drained soils formed in sandy, water deposited materials. The Udorthents-Urban land complex consists of moderately well drained to excessively well drained soils that have been disturbed by capping or filling, and areas that are covered by buildings and pavement.	USDA Soil Series Description
Physiographic/Geologic Location	New England Physiographic Province	USGS
Depth to Groundwater	More than 80 inches	NRCS

5.3.2 Flooding and Wetland Potential

Item	Information	Source
FEMA FIRM Panel	09011C0477J dated August 5, 2013	FEMA
Flood Zone Designation	X	
Special Flood Hazard Area	No	
Wetlands (subject property)	None mapped	National Wetlands Inventory, USGS, Aerial Photography, and/or Site Reconnaissance
Wetlands (within a 300-foot radius)	None mapped	
Streams (within a 300-foot radius)	None observed	
Drains (within a 300-foot radius)	Three roadside stormwater drains were observed along Flanders Road to the east of the subject property; the drains were located approximately 50 feet east, 160 feet north-northeast, and 200 feet southeast of the eastern end of the subject property at its closest point	
Ditches (within a 300-foot radius)	None observed	
Other Surface Waters (within a 300-foot radius)	An existing shallow stormwater drainage basin occupies and adjoins the northern portion of the proposed lease area	

At the federal level, the U.S. Army Corps of Engineers (USACE) has been given primary responsibility for regulating jurisdictional waters and wetlands. In order for the USACE to have jurisdiction over wetlands, certain wetland characteristics must be present. The delineation of possible wetlands was not within the scope of this assessment.

5.4 Historical Use of the Subject Property and Adjoining Properties

Per the ASTM standard, “all obvious uses of the subject property shall be identified from the present, back to the subject property’s first developed use, or back to 1940, whichever is earlier.” ECA has reviewed the following sources of information to determine the historical uses and activities on and adjoining the subject property:

Historical Source	Source Reviewed?	Source
Topographic Maps	Yes	USGS
Aerial Photographs	Yes	Google Earth, Historicaerials.com
Sanborn/Fire Insurance Maps	No	N/A
City Directories	No	N/A
Landowner Interview	No	N/A
Antenna Structure Registration	No	N/A
Previous Phase I Environmental Site Assessment (ESA)	No	N/A
Other	No	N/A

5.4.1 Historic Topographic Maps

Year	Apparent Subject Property Use	Adjoining Property Uses
1938	Shading not indicative of property usage	Apparent buildings and/or residences (black polygons), roads, and a cemetery
1958	Cleared and/or agricultural land (white shading)	Apparent buildings and/or residences (black and unshaded polygons), roads, and a cemetery

5.4.2 Historic Aerial Photography

Year	Apparent Subject Property Use	Adjoining Property Uses
1957	Grassed and/or agricultural land	Grassed and/or agricultural land, apparent residential development, Flanders Road, and a cemetery

Year	Apparent Subject Property Use	Adjoining Property Uses
1970, 1974	Grassed and/or agricultural land with an apparent driveway along the eastern end of the proposed access and utility easement	Same as previous with an apparent residence and/or commercial building on the parent tract and apparent commercial development in the surrounding areas; an apparent commercial building and parking lot adjoin the subject property to the south
1985, 1991	Grassed and/or cleared land with a parking lot along the eastern portion of the proposed lease area and along the majority of the proposed access and utility easement	Same as previous with an apparent restaurant on the parent tract; apparent commercial hardware facility and parking lot adjoining the property to the south depicted in the 1991 aerial photograph
2002, 2005, 2010, 2015, 2020, 2024	Wooded, grassed, and/or cleared land with a parking lot along the eastern portion of the proposed lease area and along the majority of the proposed access and utility easement	Same as previous with an apparent dry cleaning facility adjoining the subject property to the north depicted in the 2002 aerial photograph

5.4.3 City Directories

Based on the historically limited development of the subject property and relatively recent commercial development of the surrounding area, historical city directories are not expected to be available and/or useful in determining historic uses. Therefore, a review of city directories was not conducted for the subject property.

5.4.4 Sanborn Fire Insurance Maps

Based on the historically limited development of the subject property and relatively recent commercial development of the surrounding area, Sanborn fire insurance maps are not expected to be available and/or useful in determining historic uses. Therefore, a review of Sanborn fire insurance maps was not conducted for the subject property.

5.4.5 Other Historic Use Information

Based on the historically limited development of the subject property, ECA relied on the previously discussed historical resources for information concerning the subject property and surrounding area. Additionally, after reviewing the land use history obtained using the above referenced sources, a review of the other standard sources of historic use information was not considered necessary to satisfy the ASTM standard.

5.4.6 Summary of Historic Uses

Based on the review of the historic information sources listed above, it appears that the subject property was occupied by grassed and/or agricultural land prior to at least 1957 until sometime between 1957 and 1970, when an apparent paved driveway associated with a residence and/or commercial building was developed along the eastern end of the proposed access and utility easement. Sometime between 1974 and 1985, the majority of the subject property appeared to be cleared and further developed in association with apparent commercial development on the subject property parent tract; at this time, a parking lot was developed along the eastern portion of the proposed lease area and along the majority of the proposed access and utility easement. Sometime between 1991 and 2002, the western portion of the proposed lease area returned to an overgrown area. The subject property has been occupied by an overgrown area within western portions of the lease area and a parking lot/driveway within eastern portions of the lease area and the entire proposed access and utility easement since that time. The historic sources reviewed did not indicate a recognized environmental condition in connection with past uses of the subject property.

The historic uses of the subject property may have included agricultural operations, which typically include the routine use of pesticides. Pesticides may contain lead, arsenic, and/or other additional compounds of concern. ECA cannot entirely rule out that the former agricultural use has not included the use of pesticides. However, based on a review of the historic sources, there is no obvious evidence of the bulk storage or mixing of pesticides in the subject property area. Additionally, there is no obvious evidence that the potential prior application of pesticides would currently represent a threat to human health or the environment. Therefore, the historic use of the subject property for agricultural purposes is not considered a recognized environmental condition.

ASTM Standard E1527-21 requires the review of historical use resources at five-year intervals back to 1940 or first developed use, unless the subject property use has remained unchanged at longer intervals. ECA was unable to reasonably ascertain historical sources either back to 1940 or first developed use, at five-year intervals, or between land use changes at longer intervals, for the

subject property. Therefore, a *data failure* occurs relative to the standard requirements. However, based on the prior subject property uses identified, ECA does not consider the *data failure* to be a *significant data gap*.

6.0 SITE RECONNAISSANCE

6.1 Methodology and Limiting Conditions

The objective of ECA's site reconnaissance was to obtain information, by visually and physically observing the subject property and vicinity (by sight and smell), which could likely lead to the identification of recognized environmental conditions in connection with the subject property. The site reconnaissance was performed by Ms. Mary Davis on February 15, 2025.

6.2 General Site Setting

The subject property consists of an overgrown area at the back of a restaurant parking lot and paved and gravel-covered portions of the parking lot. The subject property is located on a larger parent tract which is occupied by a paved parking lot, Smokey O-Grady's restaurant, and wooded land in an area generally characterized by commercial development, multi-family residential development, and the East Lyme Cemetery.

6.2.1 Site Observations

Photographs were taken of noteworthy areas of the subject property and vicinity and are included in Appendix B. The locations where the photographer was standing are indicated on the Site Vicinity Plan in Appendix A. Site observations are summarized in the following table and discussed in further detail below, if applicable.

Item	Observed	Description
Storage Tanks (UST, AST)	Yes	Two large storage tanks, both of which appeared to contain propane and hold a volume of at least 100 gallons, were observed to the northwest of Smokey O'Grady's restaurant on the parent tract, approximately 55 feet north of the proposed access and utility easement; obvious evidence of a release was not observed
Drains, Pits, Cisterns, Cesspools	No	NA
Odors, Pools of Liquid, Ponds, Lagoons	No	NA
Drums	No	NA

Item	Observed	Description
Hazardous Materials/Waste and Petroleum Products	No	NA
Unidentified Substance Containers	Yes	An apparent used cooking oil container was observed to the northwest of Smokey O'Grady's restaurant on the parent tract, approximately 55 feet north of the proposed access and utility easement; obvious evidence of a release was not observed
PCBs (and related equipment)	No	NA
Stained Soil or Pavement	No	NA
Stressed Vegetation	No	NA
Solid Waste	No	NA
Unnatural Fill or Grading	Yes	A pile of gravel and/or concrete material was observed within the proposed lease area; a dirt berm was present at the western end of the parent tract parking lot between the parent tract and the adjoining cemetery; neither is an environmental concern
On-Site Septic Systems	No	NA
On-Site Potable Water	No	NA
Wastewater	No	NA
Wells	No	NA
Other Notable Observations	Yes	An existing shallow stormwater drainage basin occupies and adjoins the northern portion of the proposed lease area; concrete jersey barriers were observed along the western end of the parent tract parking lot within and adjoining the proposed lease area; a closed storage shed was observed to the northwest of the adjoining restaurant, approximately 60 feet north of the proposed access and utility easement; obvious evidence of a release was not observed within or in the vicinity of the subject property

ECA notes that portions of the proposed lease area were covered with snow during the site reconnaissance such that a clear view of the entire ground surface was not possible. The presence of snow cover is considered a limiting condition. However, within visible areas ECA did not observe obvious evidence of petroleum products or hazardous materials, such as staining, leaking, odors and/or stressed vegetation, within or adjacent to the subject property. Considering the use of

the snow-covered portions of the subject property, the limiting condition is not an environmental concern for the subject property. Observations made during the site reconnaissance were not indicative of the presence of a recognized environmental condition.

6.3 Offsite Observations

In the areas surrounding the subject property, ECA observed commercial development, Flanders Road, and the East Lyme Cemetery. Offsite observations were not indicative of a recognized environmental condition. ECA was only able to observe the general use of the surrounding properties; therefore, there could be recognized environmental conditions that were not discovered.

7.0 INTERVIEWS

ECA interviewed the following parties to determine if they had specialized knowledge of the subject property that might indicate recognized environmental conditions. The interviews are documented in [Appendix E](#).

7.1 Interview with Owner

ECA attempted to contact Ms. Geraldine O'Shannon, a representative of the subject property landowner. However, as of the issuance of this report, ECA has not received a response. The lack of owner interview information is considered a data gap, as defined in ASTM E1527. However, based on the historic use of the property ascertained through site observations and historic resources reviewed, the lack of owner interview information is not considered a 'significant' data gap. Should pertinent information be obtained, which either supports or disproves ECAs findings, ECA will forward the information in an addendum.

7.2 Interview with Site Manager or Occupants

There was no site manager or occupant available for interview. As a result, ECA did not interview the site manager or occupants during the course of this assessment.

7.3 Interviews with Local Government Officials

Local and state agencies, such as environmental health departments, fire departments, and building and planning departments are contacted to identify any current or previous environmental related concerns, such as hazardous substance use, storage, and/or unauthorized releases that may have impacted the subject property.

Agency Name	Date Contacted	Contact Method	Response
Flanders Fire Station	01/20/25	Records Inquiry via Email	ECA received an email response from the Flanders Fire Station on January 20, 2025 indicating that the records inquiry was redirected to the East Lyme Fire Service.
East Lyme Fire Service	01/20/25	Records Inquiry via Email	ECA received an email response on January 23, 2025 from Mariaha Knight, a representative of East Lyme Fire Services, indicating that no record of underground storage tanks were identified for this location. Other components of the records inquiry were not addressed.
Connecticut Department of Energy & Environmental Protection (CT DEEP)	01/20/25	Online Freedom of Information Act Request	At the time of this report, a response had not been received.

ECA regulatory agency interviews are available for review in [Appendix E](#), if received at the time of this report. If pertinent information is received that indicates a potential for environmental concern after the completion of this report, it will be forwarded under a separate cover.

7.4 Interviews with Others

ECA did not interview other parties regarding the subject property during the course of this assessment.

8.0 FINDINGS AND OPINIONS

Evidence of recognized environmental conditions or business environmental risks was not identified in connection with the subject property during the course of the assessment. It is ECA's opinion that there has been no material impact to the subject property.

9.0 CONCLUSIONS AND RECOMMENDATIONS

ECA has performed a Phase I Environmental Site Assessment in conformance with the scope and limitations of ASTM Practice E1527-21 of the subject property. Any exceptions to, or deletions from, this practice are described in [Section 2.4](#) of this report.

This assessment has not revealed evidence of recognized environmental conditions in connection with the subject property. As a result, further assessment is not warranted at this time.

10.0 DEVIATIONS

Unless otherwise noted, ECA has not deviated from or deleted any requirements of the ASTM E1527-21 standard. Also, ECA was under no client-imposed constraint.

11.0 ADDITIONAL SERVICES

No other additional services were requested by the user.


12.0 REFERENCES

Selected documents that have been referred to in this report are provided in the Appendices, as appropriate. Other documents or information used in this assessment are retained in ECA's project files and can be provided upon request from the client.

13.0 SIGNATURES OF ENVIRONMENTAL PROFESSIONALS

The Environmental Professional for this assessment was Ben Salter. Ms. Mary Davis conducted the site reconnaissance. Daniel Risman authored this report.

I declare that, to the best of my professional knowledge and belief, I meet the definition of Environmental Professional as defined in §312.10 of 40 CFR 312.




Ben Salter
Principal Scientist

ECA has the specific qualifications based on education, training, and experience to assess a property of the nature, history, and setting of the subject property. ECA has developed and performed all appropriate inquiries in general conformance with the standards and practices set forth in 40 CFR Part 312.



Daniel Risman
Project Scientist



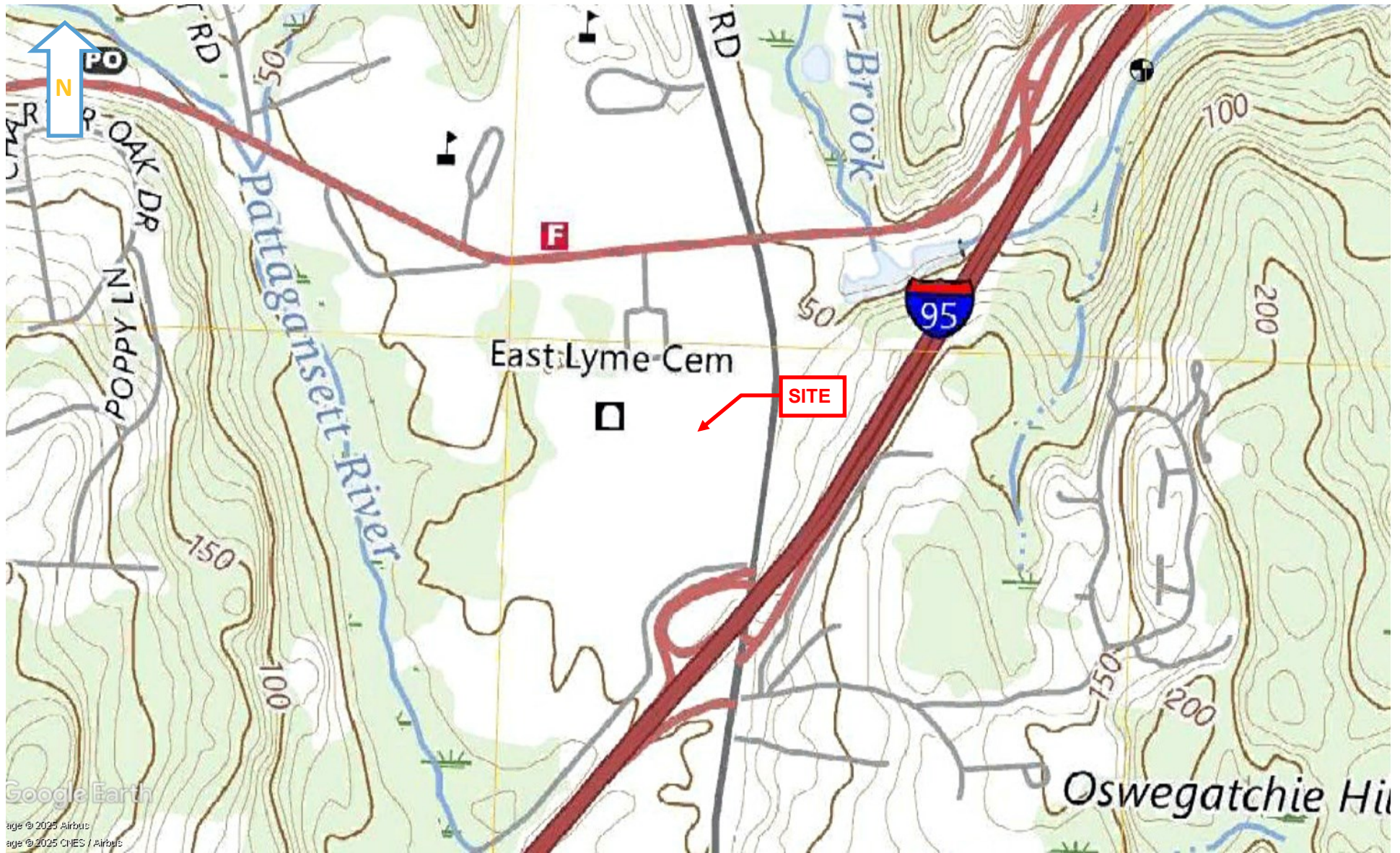
Ben Salter
Principal Scientist

14.0 QUALIFICATIONS OF ENVIRONMENTAL PROFESSIONALS

ECA utilizes only personnel experienced in performing Environmental Site Assessments for work of this kind. A senior project principal oversees the execution of the work and reviews and signs all reports. Résumés of the environmental personnel signing this report are available upon request.

APPENDIX A

FIGURES

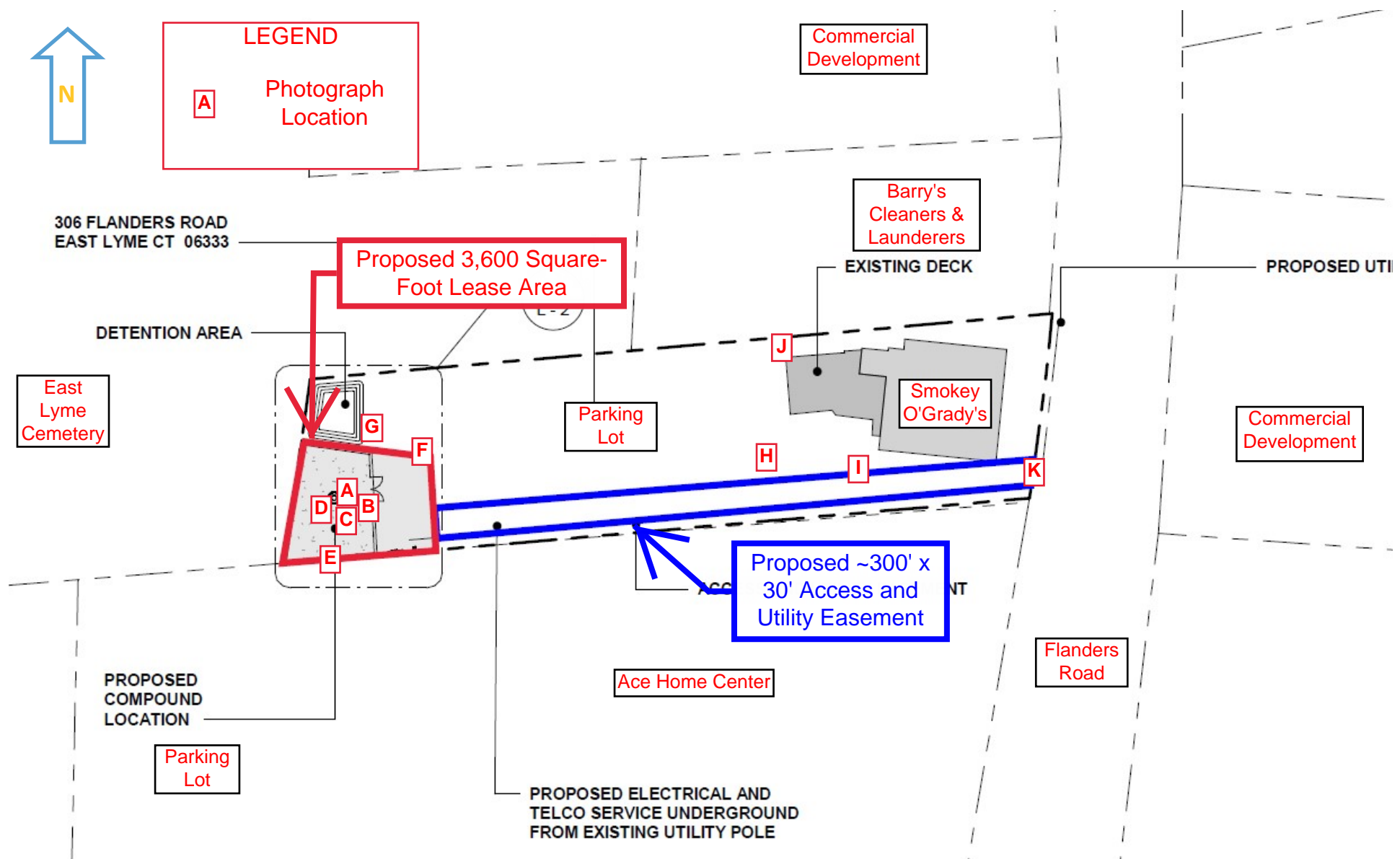


Source: USGS Topographic Map 7.5 Series, Niantic, CT (2024)

Figure 1: Site Location Map

ECA ID: 25-000172





Source: Survey Drawing provided by Client

Figure 2: Site Vicinity Plan

ECA ID: 25-000172



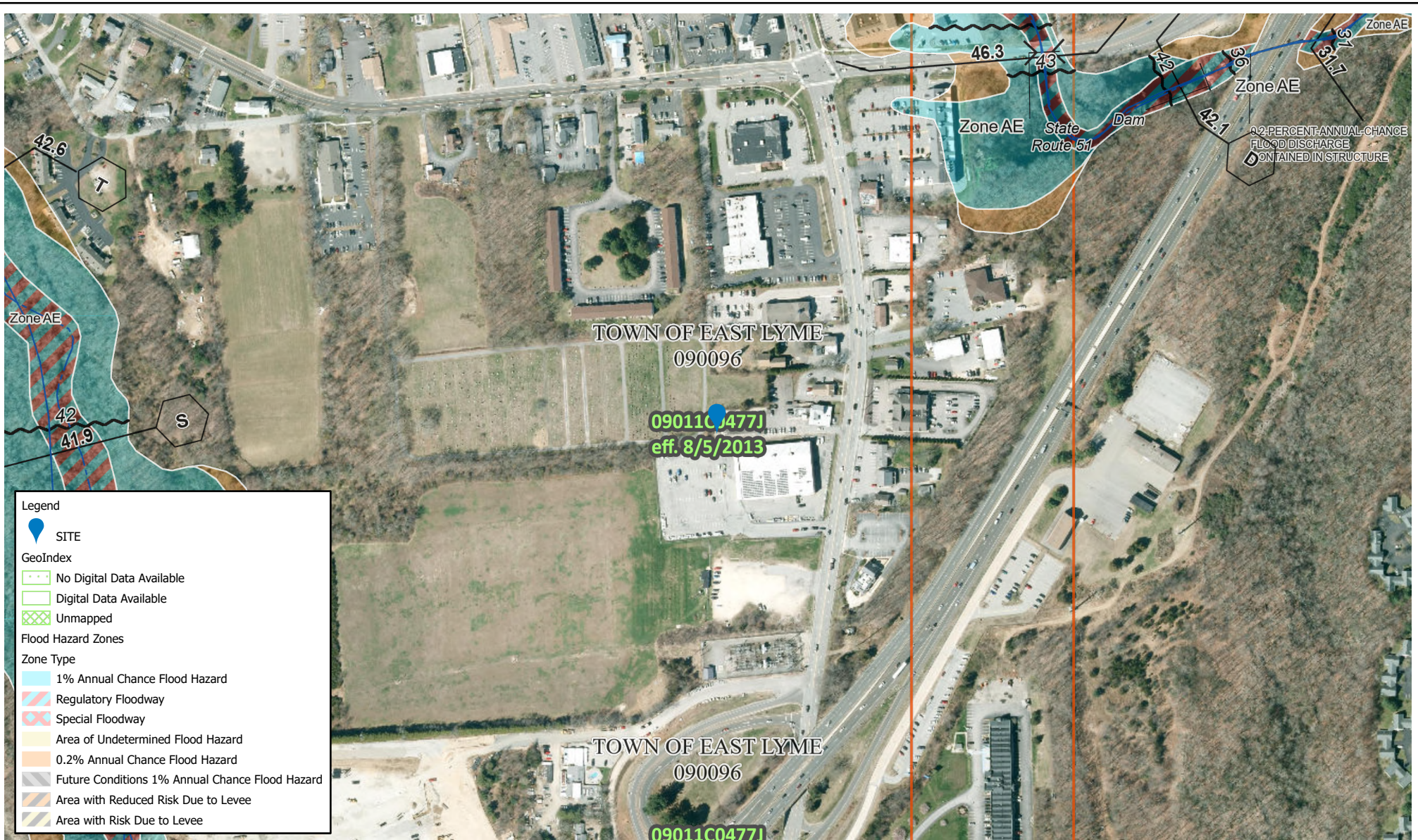


Source: Google Earth (2024)

Figure 3: Aerial Photograph

ECA ID: 25-000172





Date Generated: 1/8/2025

Source: FEMA's National Flood Hazard Layer

FEMA Floodplain Map

ECA ID: 25-000172





Legend



SITE

FWS_Wetlands



Estuarine and Marine Deepwater



Estuarine and Marine Wetland



Freshwater Emergent Wetland



Freshwater Forested/Shrub Wetland



Freshwater Pond



Lake



Other



Riverine

500

0

500

Feet

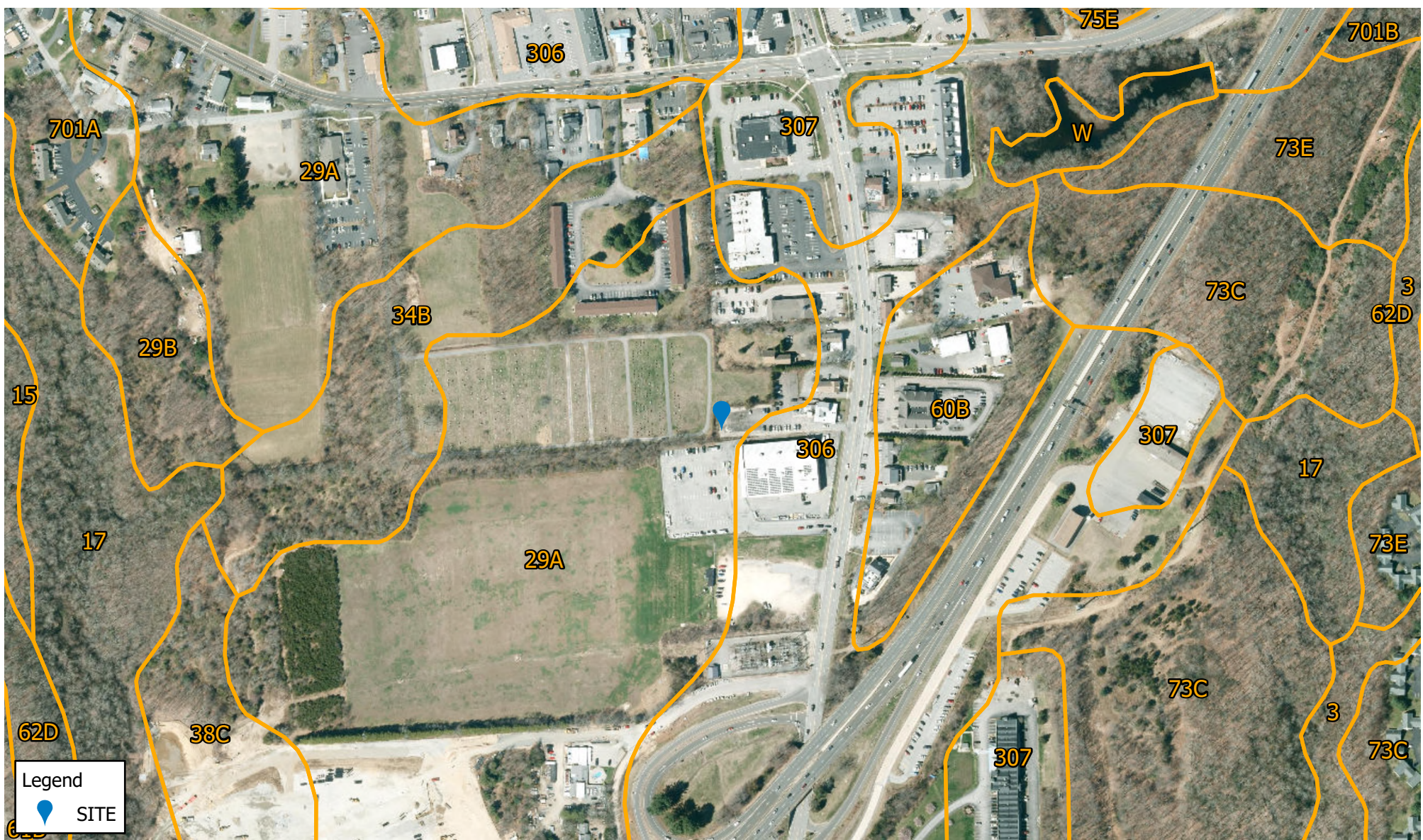
Date Generated: 1/8/2025

Source: U.S. Fish and Wildlife Service, National Standards and Support Team, wetlands_team@fws.gov

Wetlands Map

ECA ID: 25-000172





Date Generated: 1/8/2025
Source: USDA NRCS, Esri

Soil Map

ECA ID: 25-000172



Map Unit Symbol	Map Unit Name	Farmland Classification	Water Table Depth (cm)	Drainage Class
Agawam (29A)	Agawam fine sandy loam, 0 to 3 percent slopes	All areas are prime farmland		Well drained
Udorthents (306)	Udorthents-Urban land complex	Not prime farmland		Well drained

APPENDIX B

PHOTOGRAPHS



A: Northerly View from Near the Center of the Proposed Lease Area



B: Easterly View from Near the Center of the Proposed Lease Area



C: Southerly View from Near the Center of the Proposed Lease Area



D: Westerly View from Near the Center of the Proposed Lease Area

Photographs

ECA ID: 25-000172





E: Northeasterly Overview of the Proposed Lease Area



F: Southwesterly Overview of the Proposed Lease Area



G: Detail of the Existing Drainage Basin and Concrete Blocks Observed Within and/or Adjoining the Proposed Lease Area



H: Southwesterly View of the Proposed Access and Utility Easement and Encompassing Parking Lot

Photographs

ECA ID: 25-000172





I: Northeasterly View of the Proposed Access and Utility Easement



J: Detail of a Shed, Apparent Propane Tanks, and Used Cooking Oil Container Observed to the North of the Proposed Access and Utility Easement



K: Southeasterly View of Flanders Road and Surrounding Commercial Development from the Eastern End of the Subject Property

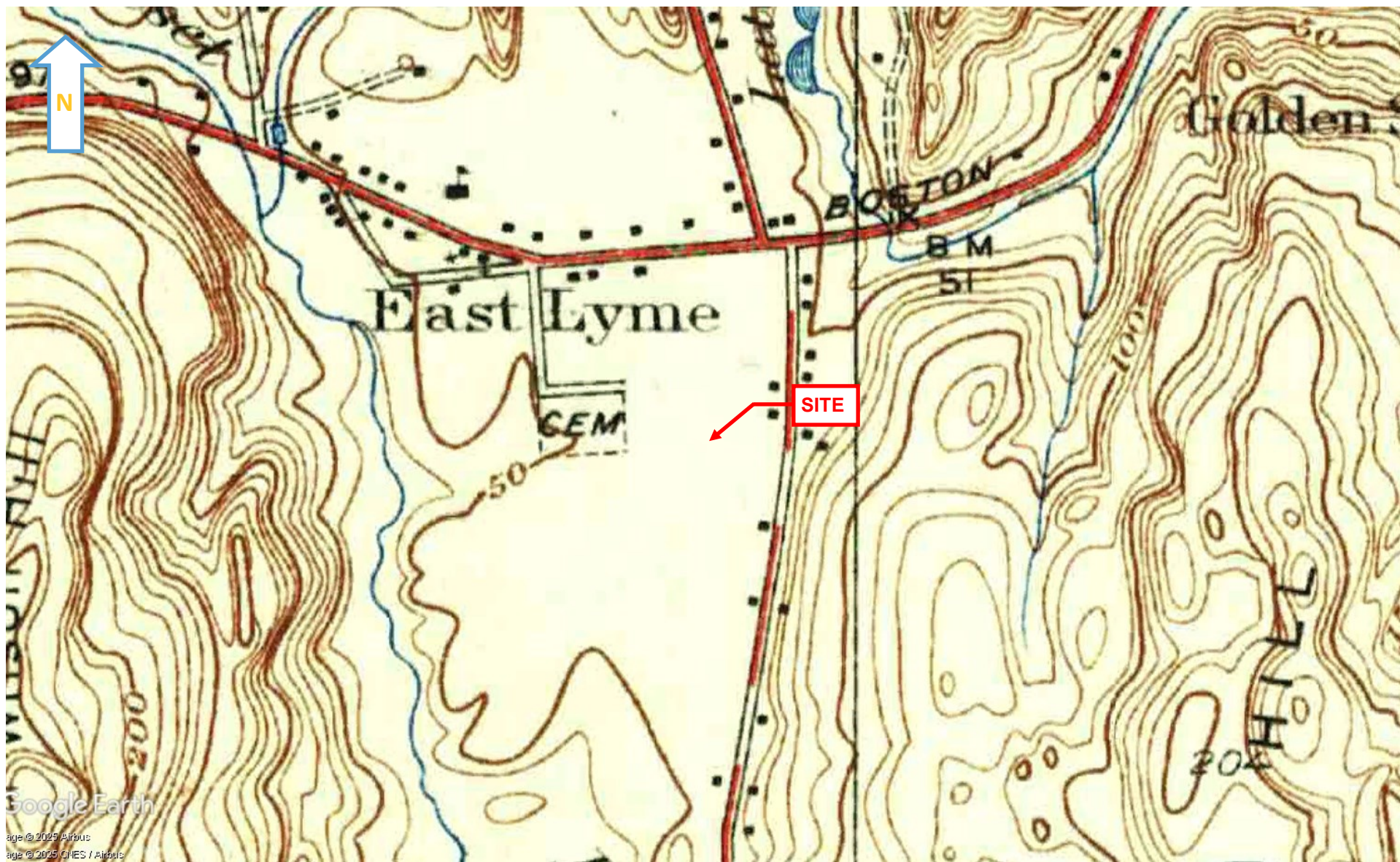
Photographs

ECA ID: 25-000172



APPENDIX C

HISTORICAL RESEARCH DOCUMENTATION

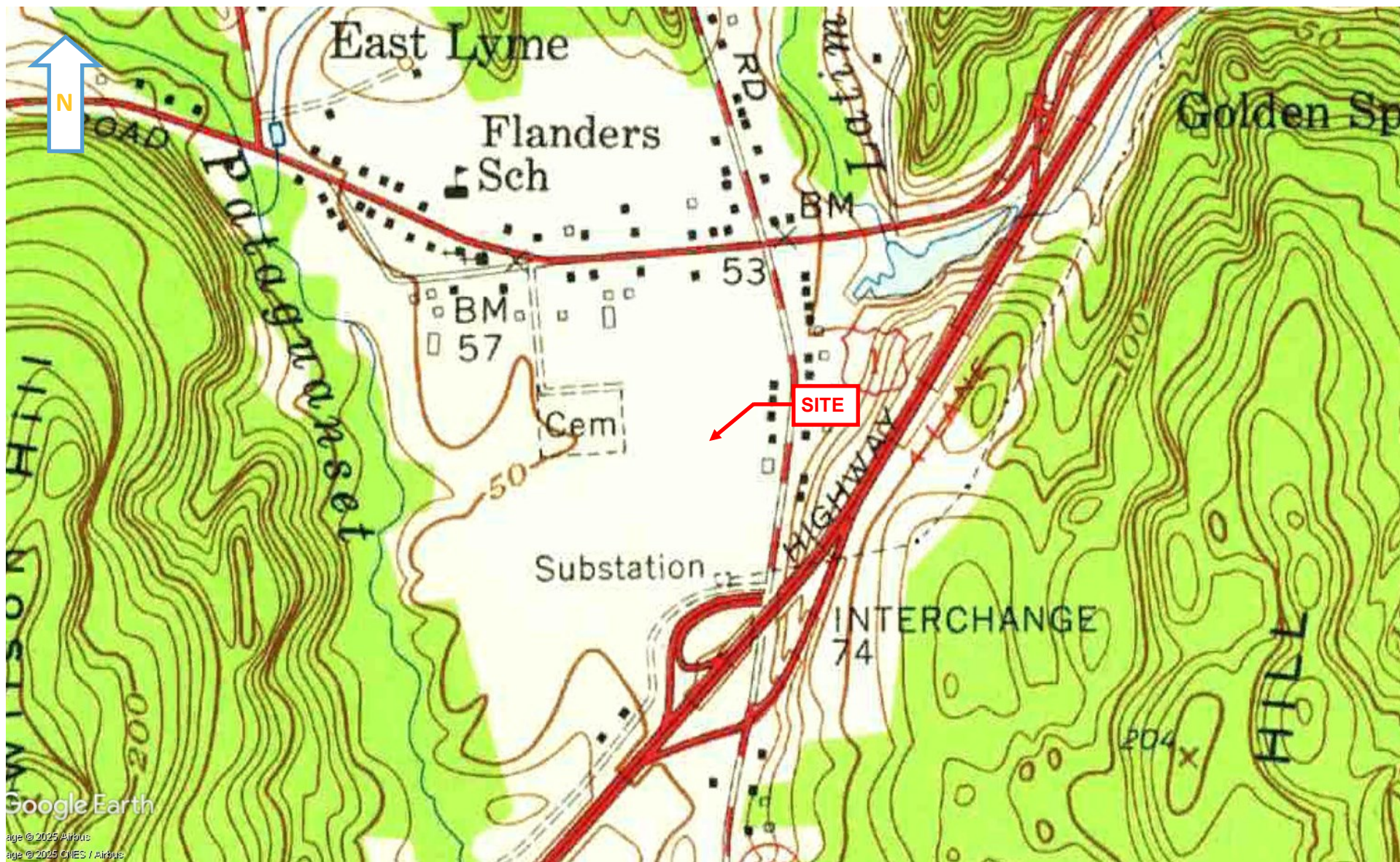


Source: USGS Topographic Map 7.5 Series, Niantic, CT (1938)

Historic Topographic Map

ECA ID: 25-000172

ECA




Source: USGS Topographic Map 7.5 Series, Niantic, CT (1958)

Historic Topographic Map

ECA ID: 25-000172

ECA



Source: USGS Aerial Photograph provided by NETROnline (1957)

Historic Aerial Photograph

ECA ID: 25-000172

ECA




Source: USGS Aerial Photograph provided by NETROnline (1970)

Historic Aerial Photograph

ECA ID: 25-000172

ECA



Source: USGS Aerial Photograph provided by NETROnline (1974)

Historic Aerial Photograph

ECA ID: 25-000172

ECA




Source: USDA Aerial Photograph provided by NETROnline (1985)

Historic Aerial Photograph

ECA ID: 25-000172

ECA




Source: Google Earth (1991)

Historic Aerial Photograph

ECA ID: 25-000172

ECA



Source: Google Earth (2002)

Historic Aerial Photograph

ECA ID: 25-000172

ECA



Source: Google Earth (2005)

Historic Aerial Photograph

ECA ID: 25-000172

ECA

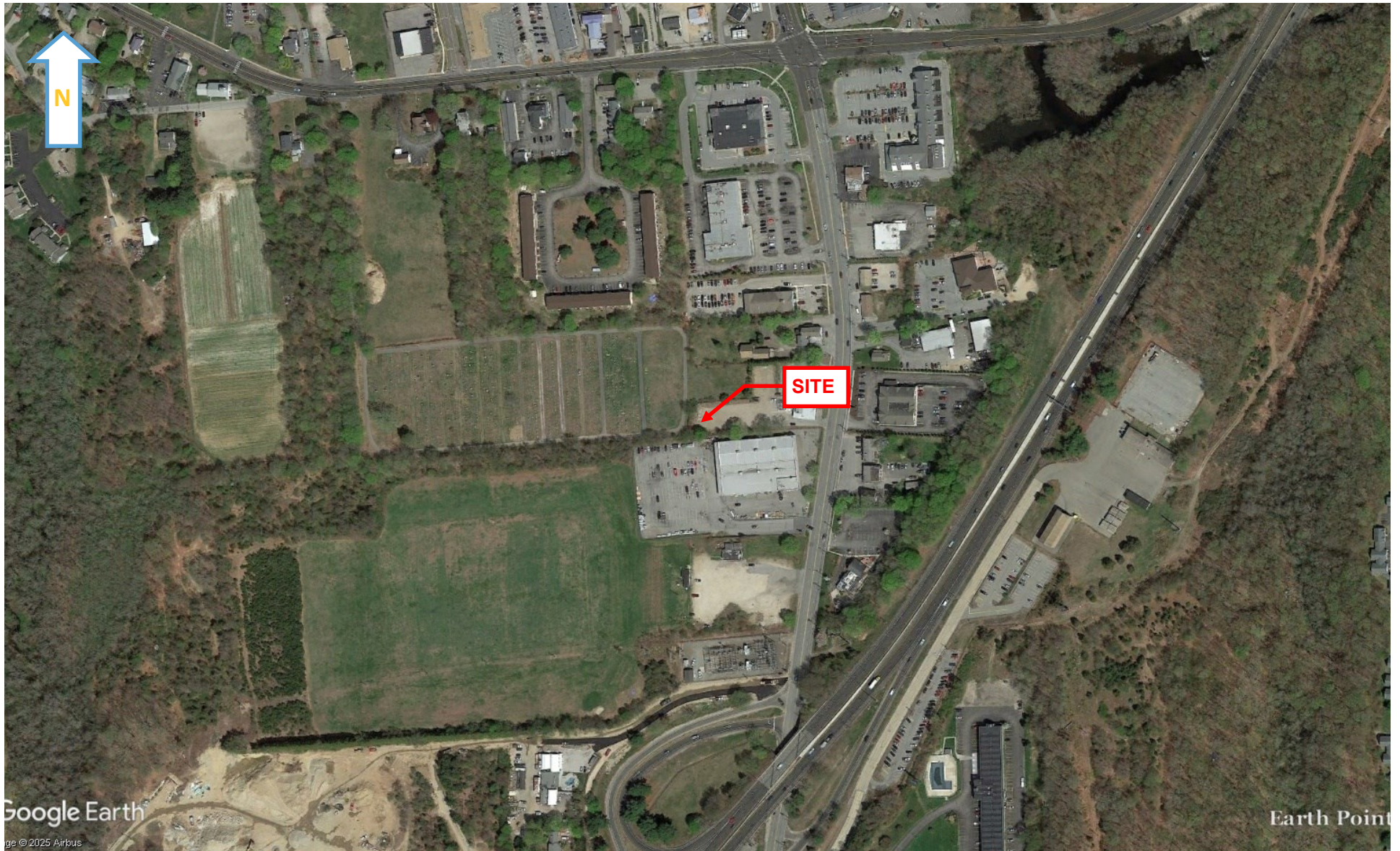


Source: Google Earth (2010)

Historic Aerial Photograph

ECA ID: 25-000172

ECA



Source: Google Earth (2015)

Historic Aerial Photograph

ECA ID: 25-000172





Source: Google Earth (2020)

Historic Aerial Photograph

ECA ID: 25-000172





STATE OF CONNECTICUT
DEPARTMENT OF ENVIRONMENTAL PROTECTION
Bureau of Waste Management, Oil and Chemical Spill Response Division



Emergency Incident Report

Case No.: 96-06153

Staff Receiving Call: 912 CIASULLO, RICH

Assigned To: 935 TORRES, NEIL

Date Reported: 11/26/1996

Time Reported: 11:45

Date of Release: 11/26/1996

Time of Release: UNKNOWN

Town of Release: EAST LYME

State of Release: CT

Location of Reported Release: 306 FLANDERS RD.

Reported By: KEVIN

Phone: (860) 000-0000

Representing: SELF

Responsible Party: BURDICK OIL

Phone:

Street Address:

Town: ESSEX

State: CT

Zip Code: 06426-

Does the Responsible Party Accept Financial Responsibility?

Release Type: PETROLEUM

Release Substance: #2 FUEL OIL

Media: GROUND SURFACE

Total Quantity: ~20 Gallons 0 Cubic Yards 0 Cubic Feet 0 Drums 0 Pounds

Emergency Measures:

Has the Release Been Terminated?: YES

Type of Waterbody Affected: CATCH BASIN

Name of Waterbody Affected:

Total Quantity Recovered: 0

Total Quantity in Water: 0

Corrective Actions Taken: INVESTIGATING

Discharge Class: COMMERCIAL

Cause of Incident: HOSE FAILURE

Agencies Notified: DEP DISPATCH

LOCAL FIRE MARSHAL

Status: CLOSED

(Printed on Recycled Paper)

79 Elm Street • Hartford, CT 06106 - 5127

An Equal Opportunity Employer



STATE OF CONNECTICUT
DEPARTMENT OF
ENVIRONMENTAL PROTECTION
79 Elm Street
Hartford, Connecticut 06106-5127

RECEIVED

DEC 03 1996

WASTE MANAGEMENT BUREAU
OIL & CHEMICAL SPILL
RESPONSE DIVISION

Bureau of Waste Management
Oil and Chemical Spill Response Division

REPORT OF PETROLEUM OR CHEMICAL PRODUCT DISCHARGE, SPILLAGE OR RELEASE

1. When did the incident occur? date 11 / 26 / 96 time 10:30
month/ day /year
2. Where did the incident occur? FLAUDERS HOUSE
306 FLAUDERS RD EAST LYME
06333
3. How did the incident occur? (Describe the cause) WHILE REELING
UP DELIVERY HOSE THE ELECTRICAL BUTTON STUCK
ON, THE HOSE WENT AROUND THE REEL & OPENED
UP THE FILL HANDLE
4. Under whose control was the chemical or petroleum product at the time of the incident?
Name: CHARLES BURDICK
Mailing address and street: 108 MAIN ST.
Town: IVORYTON State: CT Zip 06442 Telephone 860-767-8462
5. Who is the owner of the property onto which the spill occurred?
STEVE CARPENTER

If this is a corporate property or property owned jointly who represents the owner?

Corporate property ☐ Property owned jointly ☐

Name: STEVE CARPENTER
Mailing address and street: 306 FLAUDERS RD.
Town: EAST LYME State: CT Zip 06442 Telephone 860-739-7084

6. When was the incident verbally reported to the Department of Environmental Protection?

Date 11 / 26 / 96 time 11 00
month / day / year

7. Who reported the incident and who were they representing?

Name: CHARLES BURDICK

Mailing address and street: 108 MAIN ST

Town: IVORYTON State: CT Zip 06442 Telephone 860-767-8402

8. What were the chemicals or petroleum products released, spilled or discharged? Give an exact description of each of the materials involved in the incident, including chemical names, percent concentrations, trade names, etc. If the chemicals are Extremely Hazardous substances or CERCLA hazardous substances they must be identified as such and include the reportable quantity (RQ). Please attach a Material Safety Data Sheet (MSDS) for each chemical involved.

FUEL OIL (NO. 2), 3, NA 1993, PG 111

COMBUSTIBLE LIQUID

9. What were the quantities of chemicals that were releases, spilled or discharged to each environmental medium (air, surface water, soil, groundwater)? [NOTE: Connecticut General Statutes requires the reporting of any amount of any substance or material released to the environment].

NINE (9) GALLONS WENT

THROUGH METER

10. Did any of the chemical travel beyond the property line? [NOTE: materials that enter the ground water are considered to have gone beyond the property line.]

N O.

11. What actions were taken to respond to and contain the release, spill or discharge?

THE AREA WAS LIGHTLY DIKED BY
HAND TO KEEP SPILL IN AS CLOSE
PROXIMITY TO THE SOURCE AS POSSIBLE.
THE FIRE DEPT. & DEP. WERE NOTIFIED
AS WELL AS A PERMITTED CLEAN UP
CONTRACTOR WAS CALLED TO SITE. *
THE CONTRACTORS RESPONSE TIME WAS LESS
THAN 1 HOUR FROM WHEN CALLED TO
ARRIVAL ON SITE

12. What actions are being taken to prevent reoccurrence of an incident of this type?

BOTH ELECTRICAL SWITCHES HAVE BEEN REPLACED
ON THE TRUCK WITH NEW BACKING PLATE SO
AS NOT TO HAPPEN AGAIN

Attach additional sheets if necessary.

13. Were there any injuries as a result of the incident? If so, list the names of exposed individuals, their addresses, phone numbers and describe their injuries.

Name: N/A

Mailing address and street: _____

Town: _____ State: _____ Zip _____ Telephone _____

Attach additional sheets if necessary.

14. What is the appropriate advice regarding medical attention necessary for exposed individuals?

N/A

15. Are there any known or anticipated health risks, acute or chronic, associated with the release of this chemical or medical advice that should be communicated?

N/A

16. Was the incident completely cleanup by the time this report was submitted? If not, what are the anticipated remedial actions and their duration?

COMPLETELY CLEANED

17. **CERTIFICATION.** I hereby affirm that the foregoing statement is true to the best of my knowledge.

<u>Mark A. Burdick</u>	<u>Vice President</u>	<u>11-27-96</u>
Signature	Title	Date
<u>MARK BURDICK</u>	<u>860-767-8402</u>	
Print Name	Telephone	
<u>108 MAIN ST</u>	<u>IVORYTON CT</u>	<u>06442</u>
Street Address/P.O. Box	City/Town	State Zip

This form may be reproduced or computerized as long as it contains all of the information requested and is on an 8 1/2" x 11" white paper, black type format. For serious incidents the questions may be answered in a narrative format which must include the preparer's affidavit.

MAIL TO: State of Connecticut
Department of Environmental Protection
Bureau of Waste Management
Oil and Chemical Spill Response Division
79 Elm Street
Hartford, CT 06106-5127

203-566-3338 (Emergency)



CONNECTICUT DEPARTMENT OF ENVIRONMENTAL PROTECTION
79 ELM STREET
HARTFORD, CT 06106

**BUREAU OF WASTE MANAGEMENT
OIL AND CHEMICAL SPILL RESPONSE DIVISION**

EMERGENCY INCIDENT FIELD REPORT

Case No: 96-6153 Assigned to: 935
Date: 11-26-96 Time: 1200 Town of Discharge: EAST LYME
Assigned By: 932 Reported By: UNKNOWN Phone: _____
Representing: _____
Address of Reporter: _____
Location of reported discharge: 306 FLANDERS RD. (RT. 161)

BEHIND FLANDERS HOUSE BAR/RESTAURANT

Discharge Type: Petroleum X Chemical _____ Gas Emission _____ Air _____ Other _____
Date of Discharge 11-26 Historic _____ Ongoing _____ TOTAL QUANTITY < 20 GAL.
Discharge Substance: #2 FUEL OIL Unknown at this time _____
Estimated time of Discharge: 1130 Unknown at this time _____
Emergency Measures SORBENTS / SOIL REMOVAL, VAC STORM WATER
Boom _____ Containment _____ Sorbent _____ Pads _____

Waterbody impacted: Yes X No _____
Type of Waterbody: Long Island Sound _____ River _____ Stream/Brook _____ Groundwater _____
Sanitary Sewer _____ Catch Basin _____ Pond _____ Floor drain _____ Other STORM
Total Recovered TOTAL Total in water <20 GAL Total Recovered from Water _____
Name of Waterbody if Applicable: STORM WATER PUDDLES
Waterbody threatens navigable waterway Yes _____ No X OPA-90 Yes _____ No X
Notification to U.S EPA Yes _____ No X Contact: _____ Time/Date _____
Notification to USCG Yes _____ No X Contact: _____ Time/Date _____
1136 Spill Funds authorized: Yes _____ No X
(If Yes, By whom:) _____ Time/Date _____

Discharger: CP BURDICK & SONS Accept Responsibility: Yes X No _____
Address: 108 MAIN ST. Accepted By Whom: MARK BURDICK
IVORYTON, CT Time/Date accepted: 11-26 1215
Phone number 767-8402 OCSR Representative: 935

Property Owner: STEVE CARPENTERI / FLANDERS HOUSE
Address: 306 FLANDERS RD.
Phone number: 739-7084

Transportation Incident: Yes ___ No X Type: Tractor Trailer ___ Passenger ___ Other ___
Make/Model _____ Registration # _____
Tractor Number: _____ Trailer Registration/Number: _____
Operator of Vehicle: _____ Drivers License # _____
Owner of Vehicle: _____ Phone Number: _____
Contractor retained: Yes X No ___ Not required ___ If Yes-Name: SHIRE CORP.
Equipment: Boom ___ Pads X Vac Truck X Manpower(Number of personnel) 4
Speedy Dry X Hand Tools X Boat ___ Special (specify) _____
Time/Date Requested: HIRED BY RP Time/Date Arrived: _____
Special Contacts: FLANDERS FD 739-6968

INSPECTOR'S REPORT: *DEP responded to report of a fuel spill behind the Flanders House. The spill occurred after filling the fuel tank. The driver stated that the hose reel on the delivery truck malfunctioned causing the hose and nozzle to spin around the reel. The nozzle apparently opened up spilling fuel to the gravel parking lot. A heavy rain had just occurred spreading the fuel to a large area. Flanders FD responded and deployed sorbent pads in an effort to contain the spill.*

CP Burdick hired Shire Corp. to cleanup the spill. Soil and sorbs were removed. A vac truck removed the puddled fuel and contaminated stormwater.

APPENDIX D

REGULATORY RECORDS DOCUMENTATION

25-000172 - ARX Wireless Site - East Lyme CT0471

306 Flanders Road

East Lyme, CT 06333

Inquiry Number: 7873005.2s

January 16, 2025

The EDR Radius Map™ Report



6 Armstrong Road, 4th floor
Shelton, CT 06484
Toll Free: 800.352.0050
www.edrnet.com

TABLE OF CONTENTS

<u>SECTION</u>	<u>PAGE</u>
Executive Summary	ES1
Overview Map	2
Detail Map	3
Map Findings Summary	4
Map Findings	8
Orphan Summary	206
Government Records Searched/Data Currency Tracking	GR-1

GEOCHECK ADDENDUM

GeoCheck - Not Requested

Thank you for your business.
Please contact EDR at 1-800-352-0050
with any questions or comments.

Disclaimer - Copyright and Trademark Notice

This Report contains certain information obtained from a variety of public and other sources reasonably available to Environmental Data Resources, LLC. It cannot be concluded from this Report that coverage information for the target and surrounding properties does not exist from other sources. This Report is provided on an "AS IS", "AS AVAILABLE" basis. **NO WARRANTY EXPRESS OR IMPLIED IS MADE WHATSOEVER IN CONNECTION WITH THIS REPORT. ENVIRONMENTAL DATA RESOURCES, LLC AND ITS SUBSIDIARIES, AFFILIATES AND THIRD PARTY SUPPLIERS DISCLAIM ALL WARRANTIES, OF ANY KIND OR NATURE, EXPRESS OR IMPLIED, ARISING OUT OF OR RELATED TO THIS REPORT OR ANY OF THE DATA AND INFORMATION PROVIDED IN THIS REPORT, INCLUDING WITHOUT LIMITATION, ANY WARRANTIES REGARDING ACCURACY, QUALITY, CORRECTNESS, COMPLETENESS, COMPREHENSIVENESS, SUITABILITY, MERCHANTABILITY, FITNESS FOR A PARTICULAR PURPOSE, TITLE, NON-INFRINGEMENT, MISAPPROPRIATION, OR OTHERWISE. ALL RISK IS ASSUMED BY THE USER. IN NO EVENT SHALL ENVIRONMENTAL DATA RESOURCES, LLC OR ITS SUBSIDIARIES, AFFILIATES OR THIRD PARTY SUPPLIERS BE LIABLE TO ANYONE FOR ANY DIRECT, INCIDENTAL, INDIRECT, SPECIAL, CONSEQUENTIAL OR OTHER DAMAGES OF ANY TYPE OR KIND (INCLUDING BUT NOT LIMITED TO LOSS OF PROFITS, LOSS OF USE, OR LOSS OF DATA) INFORMATION PROVIDED IN THIS REPORT.** Any analyses, estimates, ratings, environmental risk levels, or risk codes provided in this Report are provided for illustrative purposes only, and are not intended to provide, nor should they be interpreted as providing any facts regarding, or prediction or forecast of, any environmental risk for any property. Only an assessment performed by a qualified environmental professional can provide findings, opinions or conclusions regarding the environmental risk or conditions in, on or at any property.

Copyright 2025 by Environmental Data Resources, LLC. All rights reserved. Reproduction in any media or format, in whole or in part, of any report or map of Environmental Data Resources, LLC, or its affiliates, is prohibited without prior written permission.

EDR and its logos (including Sanborn and Sanborn Map) are trademarks of Environmental Data Resources, LLC or its affiliates. All other trademarks used herein are the property of their respective owners.

EXECUTIVE SUMMARY

A search of available environmental records was conducted by Environmental Data Resources, Inc (EDR). The report was designed to assist parties seeking to meet the search requirements of EPA's Standards and Practices for All Appropriate Inquiries (40 CFR Part 312), the ASTM Standard Practice for Environmental Site Assessments (E1527 - 21), the ASTM Standard Practice for Environmental Site Assessments for Forestland or Rural Property (E2247 - 16), the ASTM Standard Practice for Limited Environmental Due Diligence: Transaction Screen Process (E1528 - 22) or custom requirements developed for the evaluation of environmental risk associated with a parcel of real estate.

TARGET PROPERTY INFORMATION

ADDRESS

306 FLANDERS ROAD
EAST LYME, CT 06333

COORDINATES

Latitude (North):	41.3634440 - 41° 21' 48.39"
Longitude (West):	72.2106100 - 72° 12' 38.19"
Universal Transverse Mercator:	Zone 18
UTM X (Meters):	733316.8
UTM Y (Meters):	4582646.5
Elevation:	50 ft. above sea level

USGS TOPOGRAPHIC MAP ASSOCIATED WITH TARGET PROPERTY

Target Property Map:	20024070 Niantic, CT
Version Date:	2021
North Map:	19020129 Palmertown, CT
Version Date:	2021

AERIAL PHOTOGRAPHY IN THIS REPORT

Portions of Photo from:	20180810
Source:	USDA

MAPPED SITES SUMMARY

Target Property Address:
306 FLANDERS ROAD
EAST LYME, CT 06333

Click on Map ID to see full detail.

MAP ID	SITE NAME	ADDRESS	DATABASE ACRONYMS	RELATIVE ELEVATION	DIST (ft. & mi.) DIRECTION
1		306 FLANDERS RD.	CT SPILLS		TP
A2	BARRYS 1 HR CLRS OF	308 FLANDERS RD	EDR Hist Cleaner	Lower	363, 0.069, SE
B3	BROOKS PHARMACY 216	324 FLANDERS AVE	CT MANIFEST	Lower	532, 0.101, NNE
B4	BROOKS PHARMACY # 21	324 FLANDERS AVE	RCRA-SQG, FINDS, ECHO, NY MANIFEST	Lower	532, 0.101, NNE
B5	SHORELINE ALLERGY	314 FLANDERS RD	E MANIFEST	Lower	533, 0.101, NNE
A6	CT STATE OF DOT EAST	279 FLANDERS RD	CT MANIFEST	Lower	579, 0.110, SSE
A7	CT DOT EAST LYME P&F	279 FLANDERS RD	RCRA-VSQQ	Lower	579, 0.110, SSE
8	STATE OF CONNECTICUT	OFF I 95 NEXT TO KIN	CT LWDS	Higher	658, 0.125, ESE
C9	340 FLANDERS RD	340 FLANDERS RD	CT PROPERTY, CT SPILLS, CT CPCS, CT ENF	Lower	807, 0.153, NNE
C10	340 FLANDERS RD	340 FLANDERS RD	CT UST	Lower	807, 0.153, NNE
C11		340 FLANDERS ROAD	CT LUST	Lower	807, 0.153, NNE
C12	PLAZA FORD	340 FLANDERS ROAD (R	CT CPCS	Lower	807, 0.153, NNE
C13	DBA RITE AID 10354	340 FLANDERS RD	RCRA-VSQQ, E MANIFEST	Lower	807, 0.153, NNE
C14	RITE AID 10354	340 FLANDERS RD	CT MANIFEST	Lower	807, 0.153, NNE
C15	PLAZA FORD	340 FLANDERS ROAD (R	UST FINDER RELEASE	Lower	807, 0.153, NNE
C16	SHELL OIL CO	BOSTON POST & CHESTE	CT MANIFEST	Lower	983, 0.186, NNE
17	SHELL	117 BOSTON POST ROAD	CT SDADB	Lower	1019, 0.193, North
C18	HENDEL'S/SHELL SERVI	113 BOSTON POST RD	CT UST	Lower	1030, 0.195, North
C19	HENDEL'S/SHELL SERVI	113 BOSTON POST ROAD	CT SPILLS, CT CPCS	Lower	1030, 0.195, North
C20	FLANDERS SHEL (SHELL	113 BOSTON POST ROAD	UST FINDER RELEASE	Lower	1030, 0.195, North
C21		113 BOSTON POST ROAD	CT LUST	Lower	1030, 0.195, North
C22	FORMER MOTIVA	113 BOSTON POST ROAD	CT LUST, CT CPCS	Lower	1030, 0.195, North
D23	FLANDER'S FIRE HOUSE	151 BOSTON POST RD	UST FINDER	Lower	1070, 0.203, NNW
D24	FLANDER'S FIRE HOUSE	151 BOSTON POST RD	CT UST	Lower	1070, 0.203, NNW
D25	FLANDER'S CLEANERS	135 BOSTON POST ROAD	CT SDADB, CT CPCS	Lower	1102, 0.209, NNW
E26	MOBIL # 06-HH2	262 FLANDERS ROAD	CT SDADB	Lower	1135, 0.215, NNE
E27	SUNOCO	263 FLANDERS ROAD	CT SDADB, CT SPILLS	Lower	1135, 0.215, NNE
E28	CHESTERFIELD ROAD PI		MINES MRDS	Lower	1162, 0.220, NNE
F29	CVS 4473	15 CHESTERFIELD RD	CT MANIFEST	Lower	1268, 0.240, North
F30	CVS PHARMACY 4473	15 CHESTERFIELD RD	RCRA-VSQQ, E MANIFEST	Lower	1268, 0.240, North
F31	CVS 04473	15 CHESTERFIELD RD	CT MANIFEST	Lower	1268, 0.240, North
F32	CVS 4473	15 CHESTERFIELD RD	CT SPILLS, CT MANIFEST	Lower	1268, 0.240, North
G33	EAST LYME MAINTENANC	279 FLANDERS RD	CT UST	Lower	1311, 0.248, South
G34	FORMER EXXON SERVICE	267 FLANDERS ROAD (R	UST FINDER RELEASE	Higher	1451, 0.275, South
G35	EXXON CO USA 35657	267 FLANDERS RD	CT SDADB, RCRA NonGen / NLR, FINDS, ECHO, CT...	Higher	1483, 0.281, South
G36	FORMER EXXON SERVICE	267 FLANDERS ROAD (R	CT LUST, CT SPILLS, CT CPCS	Higher	1484, 0.281, South
H37	JIGNESH PATEL	265 FLANDERS RD	CT LUST, CT ASBESTOS	Higher	1689, 0.320, South
H38	CORY'S AUTO (FORMER	265 FLANDERS ROAD	UST FINDER RELEASE	Higher	1689, 0.320, South
H39	SUNOCO SERVICE STATI	265 FLANDERS RD	CT CPCS, CT MANIFEST	Higher	1689, 0.320, South

MAPPED SITES SUMMARY

Target Property Address:
306 FLANDERS ROAD
EAST LYME, CT 06333

Click on Map ID to see full detail.

MAP ID	SITE NAME	ADDRESS	DATABASE ACRONYMS	RELATIVE ELEVATION	DIST (ft. & mi.) DIRECTION
40	COSTCO WHOLESALE #13	284 FLANDERS RD	CT SPILLS, CT CPCS, CT NPDES	Lower	1759, 0.333, SSW

EXECUTIVE SUMMARY

TARGET PROPERTY SEARCH RESULTS

The target property was identified in the following records. For more information on this property see page 8 of the attached EDR Radius Map report:

Site	Database(s)	EPA ID
306 FLANDERS RD. 306 FLANDERS RD. EAST LYME, CT	CT SPILLS Facility Status: Closed Case Number: 9606153	N/A

DATABASES WITH NO MAPPED SITES

No mapped sites were found in EDR's search of available ("reasonably ascertainable ") government records either on the target property or within the search radius around the target property for the following databases:

STANDARD ENVIRONMENTAL RECORDS

Lists of Federal NPL (Superfund) sites

NPL..... National Priority List
Proposed NPL..... Proposed National Priority List Sites
NPL LIENS..... Federal Superfund Liens

Lists of Federal Delisted NPL sites

Delisted NPL..... National Priority List Deletions

Lists of Federal sites subject to CERCLA removals and CERCLA orders

FEDERAL FACILITY..... Federal Facility Site Information listing
SEMS..... Superfund Enterprise Management System

Lists of Federal CERCLA sites with NFRAP

SEMS-ARCHIVE..... Superfund Enterprise Management System Archive

Lists of Federal RCRA facilities undergoing Corrective Action

CORRACTS..... Corrective Action Report

Lists of Federal RCRA TSD facilities

RCRA-TSDF..... RCRA - Treatment, Storage and Disposal

Lists of Federal RCRA generators

RCRA-LQG..... RCRA - Large Quantity Generators

EXECUTIVE SUMMARY

Federal institutional controls / engineering controls registries

LUCIS..... Land Use Control Information System
US ENG CONTROLS..... Engineering Controls Sites List
US INST CONTROLS..... Institutional Controls Sites List

Federal ERNS list

ERNS..... Emergency Response Notification System

Lists of state- and tribal hazardous waste facilities

CT SHWS..... Inventory of Hazardous Disposal Sites

Lists of state and tribal landfills and solid waste disposal facilities

CT SWF/LF..... List of Landfills/Transfer Stations

Lists of state and tribal leaking storage tanks

INDIAN LUST..... Leaking Underground Storage Tanks on Indian Land

Lists of state and tribal registered storage tanks

FEMA UST..... Underground Storage Tank Listing
CT AST..... Marine Terminals and Tank Information
INDIAN UST..... Underground Storage Tanks on Indian Land

State and tribal institutional control / engineering control registries

CT ENG CONTROLS..... Engineering Controls Listing
CT AUL..... ELUR Sites

Lists of state and tribal voluntary cleanup sites

CT VCP..... Voluntary Remediation Sites
INDIAN VCP..... Voluntary Cleanup Priority Listing

Lists of state and tribal brownfield sites

CT BROWNFIELDS..... Brownfields Inventory

ADDITIONAL ENVIRONMENTAL RECORDS

Local Brownfield lists

US BROWNFIELDS..... A Listing of Brownfields Sites

Local Lists of Landfill / Solid Waste Disposal Sites

CT SWRCY..... Recycling Facilities
INDIAN ODI..... Report on the Status of Open Dumps on Indian Lands
ODI..... Open Dump Inventory

EXECUTIVE SUMMARY

DEBRIS REGION 9..... Torres Martinez Reservation Illegal Dump Site Locations
IHS OPEN DUMPS..... Open Dumps on Indian Land

Local Lists of Hazardous waste / Contaminated Sites

US HIST CDL..... Delisted National Clandestine Laboratory Register
CT CDL..... Clandestine Drug Lab Listing
US CDL..... National Clandestine Laboratory Register

Local Land Records

CT LIENS..... Environmental Liens Listing
LIENS 2..... CERCLA Lien Information

Records of Emergency Release Reports

HMIRS..... Hazardous Materials Information Reporting System
CT SPILLS 90..... SPILLS 90 data from FirstSearch

Other Ascertainable Records

FUDS..... Formerly Used Defense Sites
DOD..... Department of Defense Sites
SCRD DRYCLEANERS..... State Coalition for Remediation of Drycleaners Listing
US FIN ASSUR..... Financial Assurance Information
EPA WATCH LIST..... EPA WATCH LIST
2020 COR ACTION..... 2020 Corrective Action Program List
TSCA..... Toxic Substances Control Act
TRIS..... Toxic Chemical Release Inventory System
SSTS..... Section 7 Tracking Systems
ROD..... Records Of Decision
RMP..... Risk Management Plans
RAATS..... RCRA Administrative Action Tracking System
PRP..... Potentially Responsible Parties
PADS..... PCB Activity Database System
ICIS..... Integrated Compliance Information System
FTTS..... FIFRA/ TSCA Tracking System - FIFRA (Federal Insecticide, Fungicide, & Rodenticide Act)/TSCA (Toxic Substances Control Act)
MLTS..... Material Licensing Tracking System
COAL ASH DOE..... Steam-Electric Plant Operation Data
COAL ASH EPA..... Coal Combustion Residues Surface Impoundments List
PCB TRANSFORMER..... PCB Transformer Registration Database
RADINFO..... Radiation Information Database
HIST FTTS..... FIFRA/TSCA Tracking System Administrative Case Listing
DOT OPS..... Incident and Accident Data
CONSENT..... Superfund (CERCLA) Consent Decrees
INDIAN RESERV..... Indian Reservations
FUSRAP..... Formerly Utilized Sites Remedial Action Program
UMTRA..... Uranium Mill Tailings Sites
LEAD SMELTERS..... Lead Smelter Sites
US AIRS..... Aerometric Information Retrieval System Facility Subsystem
US MINES..... Mines Master Index File
ABANDONED MINES..... Abandoned Mines
UXO..... Unexploded Ordnance Sites
DOCKET HWC..... Hazardous Waste Compliance Docket Listing

EXECUTIVE SUMMARY

FUELS PROGRAM.....	EPA Fuels Program Registered Listing
PFAS NPL.....	Superfund Sites with PFAS Detections Information
PFAS FEDERAL SITES.....	Federal Sites PFAS Information
PFAS TSCA.....	PFAS Manufacture and Imports Information
PFAS TRIS.....	List of PFAS Added to the TRI
PFAS RCRA MANIFEST.....	PFAS Transfers Identified In the RCRA Database Listing
PFAS ATSDR.....	PFAS Contamination Site Location Listing
PFAS WQP.....	Ambient Environmental Sampling for PFAS
PFAS NPDES.....	Clean Water Act Discharge Monitoring Information
PFAS PROJECT.....	NORTHEASTERN UNIVERSITY PFAS PROJECT
PFAS ECHO.....	Facilities in Industries that May Be Handling PFAS Listing
PFAS ECHO FIRE TRAIN.....	Facilities in Industries that May Be Handling PFAS Listing
PFAS PT 139 AIRPORT.....	All Certified Part 139 Airports PFAS Information Listing
AQUEOUS FOAM NRC.....	Aqueous Foam Related Incidents Listing
BIOSOLIDS.....	ICIS-NPDES Biosolids Facility Data
CT PFAS.....	PFAS Contamination Site Listing
CT AIRS.....	Permitted Air Sources Listing
CT DRYCLEANERS.....	Drycleaner Facilities
CT Financial Assurance.....	Financial Assurance Information Listing
CT LEAD.....	Lead Inspection Database
CT SEH.....	List of Significant Environmental Hazards Report to DEEP
CT UIC.....	Underground Injection Control Listing

EDR HIGH RISK HISTORICAL RECORDS

EDR Exclusive Records

EDR MGP.....	EDR Proprietary Manufactured Gas Plants
EDR Hist Auto.....	EDR Exclusive Historical Auto Stations

EDR RECOVERED GOVERNMENT ARCHIVES

Exclusive Recovered Govt. Archives

CT RGA HWS.....	Recovered Government Archive State Hazardous Waste Facilities List
CT RGA LUST.....	Recovered Government Archive Leaking Underground Storage Tank

SURROUNDING SITES: SEARCH RESULTS

Surrounding sites were identified in the following databases.

Elevations have been determined from the USGS Digital Elevation Model and should be evaluated on a relative (not an absolute) basis. Relative elevation information between sites of close proximity should be field verified. Sites with an elevation equal to or higher than the target property have been differentiated below from sites with an elevation lower than the target property. Page numbers and map identification numbers refer to the EDR Radius Map report where detailed data on individual sites can be reviewed.

Sites listed in ***bold italics*** are in multiple databases.

Unmappable (orphan) sites are not considered in the foregoing analysis.

EXECUTIVE SUMMARY

STANDARD ENVIRONMENTAL RECORDS

Lists of Federal RCRA generators

RCRA-SQG: RCRAInfo is EPA's comprehensive information system, providing access to data supporting the Resource Conservation and Recovery Act (RCRA) of 1976 and the Hazardous and Solid Waste Amendments (HSWA) of 1984. The database includes selective information on sites which generate, transport, store, treat and/or dispose of hazardous waste as defined by the Resource Conservation and Recovery Act (RCRA). Small quantity generators (SQGs) generate between 100 kg and 1,000 kg of hazardous waste per month.

A review of the RCRA-SQG list, as provided by EDR, and dated 09/16/2024 has revealed that there is 1 RCRA-SQG site within approximately 0.25 miles of the target property.

<u>Lower Elevation</u>	<u>Address</u>	<u>Direction / Distance</u>	<u>Map ID</u>	<u>Page</u>
BROOKS PHARMACY # 21 EPA ID:: CTR000501940	324 FLANDERS AVE	NNE 0 - 1/8 (0.101 mi.)	B4	17

RCRA-VSQQ: RCRAInfo is EPA's comprehensive information system, providing access to data supporting the Resource Conservation and Recovery Act (RCRA) of 1976 and the Hazardous and Solid Waste Amendments (HSWA) of 1984. The database includes selective information on sites which generate, transport, store, treat and/or dispose of hazardous waste as defined by the Resource Conservation and Recovery Act (RCRA). Very small quantity generators (VSQGs) generate less than 100 kg of hazardous waste, or less than 1 kg of acutely hazardous waste per month.

A review of the RCRA-VSQQ list, as provided by EDR, and dated 09/16/2024 has revealed that there are 3 RCRA-VSQQ sites within approximately 0.25 miles of the target property.

<u>Lower Elevation</u>	<u>Address</u>	<u>Direction / Distance</u>	<u>Map ID</u>	<u>Page</u>
CT DOT EAST LYME P&F EPA ID:: CTP000035362	279 FLANDERS RD	SSE 0 - 1/8 (0.110 mi.)	A7	36
DBA RITE AID 10354 EPA ID:: CTR000512285	340 FLANDERS RD	NNE 1/8 - 1/4 (0.153 mi.)	C13	48
CVS PHARMACY 4473 EPA ID:: CTR000509786	15 CHESTERFIELD RD	N 1/8 - 1/4 (0.240 mi.)	F30	137

Lists of state- and tribal hazardous waste facilities

CT SDADB: Site Discovery and Assessment Database.

A review of the CT SDADB list, as provided by EDR, and dated 04/23/2010 has revealed that there are 5 CT SDADB sites within approximately 0.5 miles of the target property.

<u>Equal/Higher Elevation</u>	<u>Address</u>	<u>Direction / Distance</u>	<u>Map ID</u>	<u>Page</u>
EXXON CO USA 35657 Facility Id: 2173	267 FLANDERS RD	S 1/4 - 1/2 (0.281 mi.)	G35	178
<u>Lower Elevation</u>	<u>Address</u>	<u>Direction / Distance</u>	<u>Map ID</u>	<u>Page</u>
SHELL	117 BOSTON POST ROAD	N 1/8 - 1/4 (0.193 mi.)	17	81

EXECUTIVE SUMMARY

Facility Id: 3046				
FLANDER'S CLEANERS	135 BOSTON POST ROAD	NNW 1/8 - 1/4 (0.209 mi.)	D25	127
Facility Id: 4114				
MOBIL # 06-HH2	262 FLANDERS ROAD	NNE 1/8 - 1/4 (0.215 mi.)	E26	129
Facility Id: 2196				
SUNOCO	263 FLANDERS ROAD	NNE 1/8 - 1/4 (0.215 mi.)	E27	131
Facility Id: 3266				

Lists of state and tribal leaking storage tanks

CT LUST: The Leaking Underground Storage Tank Incident Reports contain an inventory of reported leaking underground storage tank incidents. The data come from the Department of Environmental Protection's Leaking Underground Storage Tank List.

A review of the CT LUST list, as provided by EDR, and dated 09/17/2024 has revealed that there are 5 CT LUST sites within approximately 0.5 miles of the target property.

<u>Equal/Higher Elevation</u>	<u>Address</u>	<u>Direction / Distance</u>	<u>Map ID</u>	<u>Page</u>
FORMER EXXON SERVICE	267 FLANDERS ROAD (R	S 1/4 - 1/2 (0.281 mi.)	G36	185
LUST Id: 28219				
JIGNESH PATEL	265 FLANDERS RD	S 1/4 - 1/2 (0.320 mi.)	H37	194
LUST Id: 35619				
<u>Lower Elevation</u>	<u>Address</u>	<u>Direction / Distance</u>	<u>Map ID</u>	<u>Page</u>
Not reported	340 FLANDERS ROAD	NNE 1/8 - 1/4 (0.153 mi.)	C11	45
LUST Id: 28215				
Not reported	113 BOSTON POST ROAD	N 1/8 - 1/4 (0.195 mi.)	C21	121
LUST Id: 48588				
FORMER MOTIVA	113 BOSTON POST ROAD	N 1/8 - 1/4 (0.195 mi.)	C22	122
LUST Id: 48586				

Lists of state and tribal registered storage tanks

CT UST: The Underground Storage Tank database contains registered USTs. USTs are regulated under Subtitle I of the Resource Conservation and Recovery Act (RCRA). The data come from the Department of Environmental Protection's "Town Inventory" UST Listing.

A review of the CT UST list, as provided by EDR, and dated 08/13/2024 has revealed that there are 4 CT UST sites within approximately 0.25 miles of the target property.

<u>Lower Elevation</u>	<u>Address</u>	<u>Direction / Distance</u>	<u>Map ID</u>	<u>Page</u>
340 FLANDERS RD	340 FLANDERS RD	NNE 1/8 - 1/4 (0.153 mi.)	C10	42
Facility Id: 45-474				
Tank Status: Permanently Closed				
HENDEL'S/SHELL SERVI	113 BOSTON POST RD	N 1/8 - 1/4 (0.195 mi.)	C18	82

EXECUTIVE SUMMARY

Facility Id: 45-472
 Tank Status: Currently In Use
 Tank Status: Permanently Closed

FLANDER'S FIRE HOUSE	151 BOSTON POST RD	NNW 1/8 - 1/4 (0.203 mi.)	D24	123
Facility Id: 45-50013				
Tank Status: Permanently Closed				
EAST LYME MAINTENANC	279 FLANDERS RD	S 1/8 - 1/4 (0.248 mi.)	G33	169
Facility Id: 45-8952				
Tank Status: Permanently Closed				

ADDITIONAL ENVIRONMENTAL RECORDS

Other Ascertainable Records

MINES MRDS: Mineral Resources Data System

A review of the MINES MRDS list, as provided by EDR, and dated 08/23/2022 has revealed that there is 1 MINES MRDS site within approximately 0.25 miles of the target property.

<u>Lower Elevation</u>	<u>Address</u>	<u>Direction / Distance</u>	<u>Map ID</u>	<u>Page</u>
CHESTERFIELD ROAD PI		NNE 1/8 - 1/4 (0.220 mi.)	E28	135

UST FINDER RELEASE: US EPA's UST Finder data is a national composite of leaking underground storage tanks. This data contains information about, and locations of, leaking underground storage tanks. Data was collected from state sources and standardized into a national profile by EPA's Office of Underground Storage Tanks, Office of Research and Development, and the Association of State and Territorial Solid Waste Management Officials.

A review of the UST FINDER RELEASE list, as provided by EDR, and dated 06/08/2023 has revealed that there are 4 UST FINDER RELEASE sites within approximately 0.5 miles of the target property.

<u>Equal/Higher Elevation</u>	<u>Address</u>	<u>Direction / Distance</u>	<u>Map ID</u>	<u>Page</u>
FORMER EXXON SERVICE	267 FLANDERS ROAD (R	S 1/4 - 1/2 (0.275 mi.)	G34	178
CORY'S AUTO (FORMER	265 FLANDERS ROAD	S 1/4 - 1/2 (0.320 mi.)	H38	195
<u>Lower Elevation</u>	<u>Address</u>	<u>Direction / Distance</u>	<u>Map ID</u>	<u>Page</u>
PLAZA FORD	340 FLANDERS ROAD (R	NNE 1/8 - 1/4 (0.153 mi.)	C15	79
FLANDERS SHEL (SHELL	113 BOSTON POST ROAD	N 1/8 - 1/4 (0.195 mi.)	C20	120

UST FINDER: EPA developed UST Finder, a web map application containing a comprehensive, state-sourced national map of underground storage tank (UST) and leaking UST (LUST) data. It provides the attributes and locations of active and closed USTs, UST facilities, and LUST sites from states and from Tribal lands and US territories. UST Finder contains information about proximity of UST facilities and LUST sites to: surface and groundwater public drinking water protection areas; estimated number of private domestic wells and number of people living nearby; and flooding and wildfires.

A review of the UST FINDER list, as provided by EDR, and dated 06/08/2023 has revealed that there is

EXECUTIVE SUMMARY

1 UST FINDER site within approximately 0.25 miles of the target property.

<u>Lower Elevation</u>	<u>Address</u>	<u>Direction / Distance</u>	<u>Map ID</u>	<u>Page</u>
FLANDER'S FIRE HOUSE	151 BOSTON POST RD	NNW 1/8 - 1/4 (0.203 mi.)	D23	122

E MANIFEST: EPA established a national system for tracking hazardous waste shipments electronically. This system, known as e-Manifest, will modernize the nation's cradle-to-grave hazardous waste tracking process while saving valuable time, resources, and dollars for industry and states.

A review of the E MANIFEST list, as provided by EDR, and dated 09/16/2024 has revealed that there are 3 E MANIFEST sites within approximately 0.25 miles of the target property.

<u>Lower Elevation</u>	<u>Address</u>	<u>Direction / Distance</u>	<u>Map ID</u>	<u>Page</u>
SHORELINE ALLERGY	314 FLANDERS RD	NNE 0 - 1/8 (0.101 mi.)	B5	30
DBA RITE AID 10354	340 FLANDERS RD	NNE 1/8 - 1/4 (0.153 mi.)	C13	48
CVS PHARMACY 4473	15 CHESTERFIELD RD	N 1/8 - 1/4 (0.240 mi.)	F30	137

CT CPCS: A list of Contaminated or Potentially Contaminated Sites within Connecticut. This list represents the "Hazardous Waste Facilities," as defined in Section 22a-134f of the Connecticut General Statutes (CGS). The list contains the following types of sites: Sites listed on the Inventory of Hazardous Waste Disposal Sites; Sites subject to the Property Transfer Act; Sites at which underground storage tanks are known to have leaked; Sites at which hazardous waste subject to the RCRA; Sites that are included in EPA's (CERCLIS); Sites that are the subject of an order issued by the Commissioner of DEP that requires investigation and remediation of a potential or known source of pollution; and Sites that have entered into one of the Department's Voluntary Remediation Programs.

A review of the CT CPCS list, as provided by EDR, and dated 07/25/2024 has revealed that there are 8 CT CPCS sites within approximately 0.5 miles of the target property.

<u>Equal/Higher Elevation</u>	<u>Address</u>	<u>Direction / Distance</u>	<u>Map ID</u>	<u>Page</u>
FORMER EXXON SERVICE	267 FLANDERS ROAD (R	S 1/4 - 1/2 (0.281 mi.)	G36	185
SUNOCO SERVICE STATI	265 FLANDERS RD	S 1/4 - 1/2 (0.320 mi.)	H39	196
<u>Lower Elevation</u>	<u>Address</u>	<u>Direction / Distance</u>	<u>Map ID</u>	<u>Page</u>
340 FLANDERS RD	340 FLANDERS RD	NNE 1/8 - 1/4 (0.153 mi.)	C9	38
PLAZA FORD	340 FLANDERS ROAD (R	NNE 1/8 - 1/4 (0.153 mi.)	C12	48
HENDEL'S/SHELL SERVI	113 BOSTON POST ROAD	N 1/8 - 1/4 (0.195 mi.)	C19	119
FORMER MOTIVA	113 BOSTON POST ROAD	N 1/8 - 1/4 (0.195 mi.)	C22	122
FLANDER'S CLEANERS	135 BOSTON POST ROAD	NNW 1/8 - 1/4 (0.209 mi.)	D25	127
COSTCO WHOLESALE #13	284 FLANDERS RD	SSW 1/4 - 1/2 (0.333 mi.)	40	203

CT LWDS: The Leachate and Waste Water Discharge Inventory Data Layer (LWDS) includes point locations digitized from Leachate and Wastewater Discharge Source maps compiled by the Connecticut DEP.

A review of the CT LWDS list, as provided by EDR, and dated 07/17/2009 has revealed that there is 1 CT LWDS site within approximately 0.25 miles of the target property.

<u>Equal/Higher Elevation</u>	<u>Address</u>	<u>Direction / Distance</u>	<u>Map ID</u>	<u>Page</u>
STATE OF CONNECTICUT	OFF I 95 NEXT TO KIN	ESE 0 - 1/8 (0.125 mi.)	8	38

EXECUTIVE SUMMARY

Leachate and Wastewater Number: 2202001

CT MANIFEST: Facility and manifest data. Manifest is a document that lists and tracks hazardous waste from the generator through transporters to a TSD facility.

A review of the CT MANIFEST list, as provided by EDR, and dated 08/05/2024 has revealed that there are 7 CT MANIFEST sites within approximately 0.25 miles of the target property.

<u>Lower Elevation</u>	<u>Address</u>	<u>Direction / Distance</u>	<u>Map ID</u>	<u>Page</u>
BROOKS PHARMACY 216 EPA Id: CTR000501940	324 FLANDERS AVE	NNE 0 - 1/8 (0.101 mi.)	B3	9
CT STATE OF DOT EAST EPA Id: CTP000016373	279 FLANDERS RD	SSE 0 - 1/8 (0.110 mi.)	A6	35
RITE AID 10354 EPA Id: CTR000512285	340 FLANDERS RD	NNE 1/8 - 1/4 (0.153 mi.)	C14	70
SHELL OIL CO EPA Id: CTP000008417	BOSTON POST & CHESTE	NNE 1/8 - 1/4 (0.186 mi.)	C16	80
CVS 4473 EPA Id: CTR000509796	15 CHESTERFIELD RD	N 1/8 - 1/4 (0.240 mi.)	F29	136
CVS 04473 EPA Id: CTR000509786	15 CHESTERFIELD RD	N 1/8 - 1/4 (0.240 mi.)	F31	158
CVS 4473 EPA Id: CTR000509785	15 CHESTERFIELD RD	N 1/8 - 1/4 (0.240 mi.)	F32	167

NY MANIFEST: Manifest is a document that lists and tracks hazardous waste from the generator through transporters to a TSD facility.

A review of the NY MANIFEST list, as provided by EDR, and dated 12/31/2019 has revealed that there is 1 NY MANIFEST site within approximately 0.25 miles of the target property.

<u>Lower Elevation</u>	<u>Address</u>	<u>Direction / Distance</u>	<u>Map ID</u>	<u>Page</u>
BROOKS PHARMACY # 21 EPA ID: CTR000501940 EPA ID: CTD000501940	324 FLANDERS AVE	NNE 0 - 1/8 (0.101 mi.)	B4	17

EDR HIGH RISK HISTORICAL RECORDS

EDR Exclusive Records

EDR Hist Cleaner: EDR has searched selected national collections of business directories and has collected listings of potential dry cleaner sites that were available to EDR researchers. EDR's review was limited to those categories of sources that might, in EDR's opinion, include dry cleaning establishments. The categories reviewed included, but were not limited to dry cleaners, cleaners, laundry, laundromat, cleaning/laundry, wash & dry etc. This database falls within a category of information EDR classifies as "High Risk Historical

EXECUTIVE SUMMARY

Records", or HRHR. EDR's HRHR effort presents unique and sometimes proprietary data about past sites and operations that typically create environmental concerns, but may not show up in current government records searches.

A review of the EDR Hist Cleaner list, as provided by EDR, has revealed that there is 1 EDR Hist Cleaner site within approximately 0.125 miles of the target property.

<u>Lower Elevation</u>	<u>Address</u>	<u>Direction / Distance</u>	<u>Map ID</u>	<u>Page</u>
BARRYS 1 HR CLRS OF	308 FLANDERS RD	SE 0 - 1/8 (0.069 mi.)	A2	9

EXECUTIVE SUMMARY

Due to poor or inadequate address information, the following sites were not mapped. Count: 4 records.

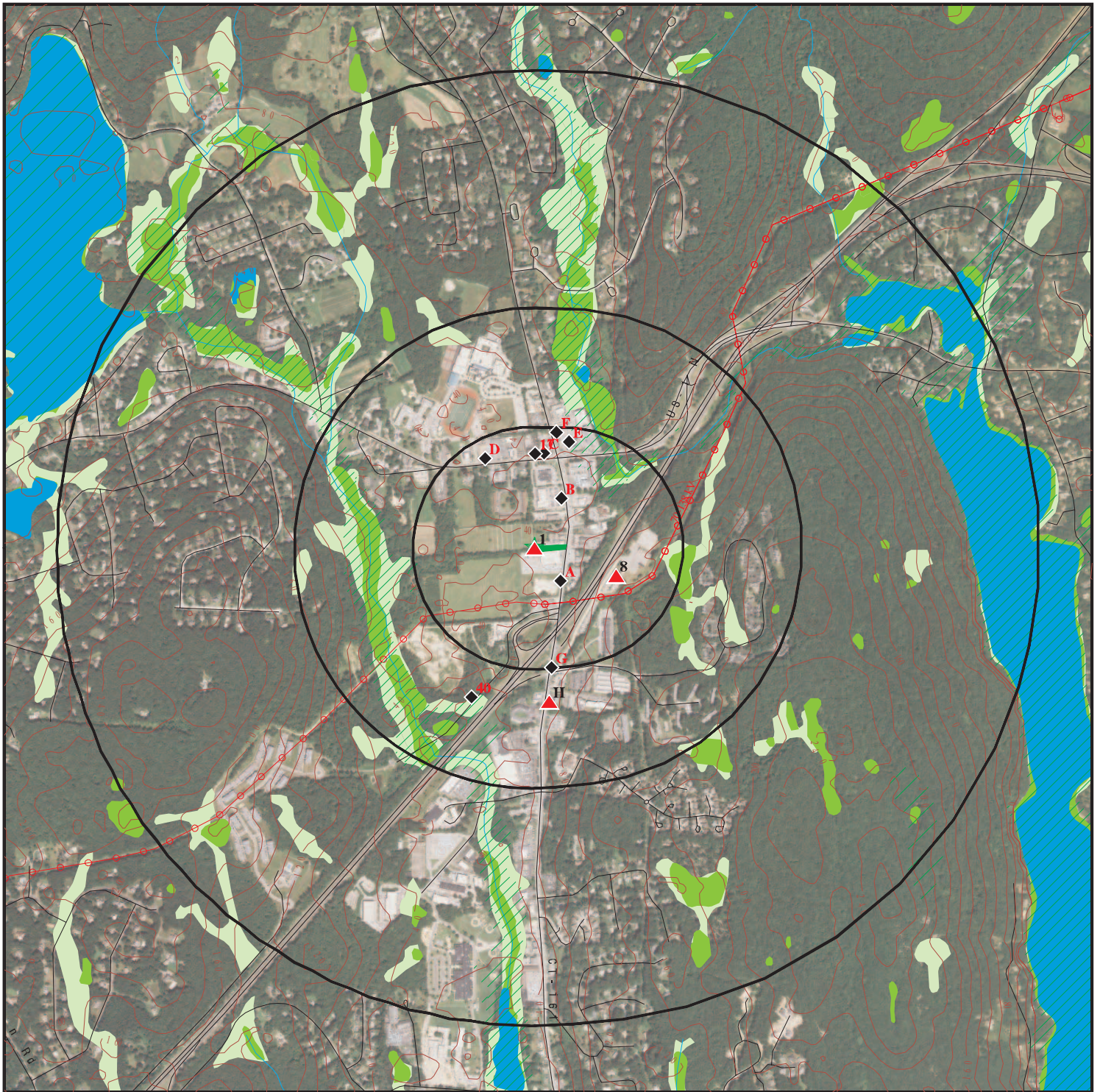
Site Name

CITGO GENERAL EQUITIES INC
NATIONAL GUARD STONE'S RANCH MILIT
MOBIL SERVICE STATION #01-HH2

Database(s)

CT LUST, CT CPCS, CT MANIFEST
SEMS, DOCKET HWC
CT LUST, CT VCP, CT SPILLS
CT LUST, CT SPILLS

OVERVIEW MAP - 7873005.2S



Target Property

Sites at elevations higher than or equal to the target property

Sites at elevations lower than the target property

Manufactured Gas Plants

National Priority List Sites

Dept. Defense Sites

Indian Reservations BIA

Power transmission lines

Special Flood Hazard Area (1%)

0.2% Annual Chance Flood Hazard

National Wetland Inventory

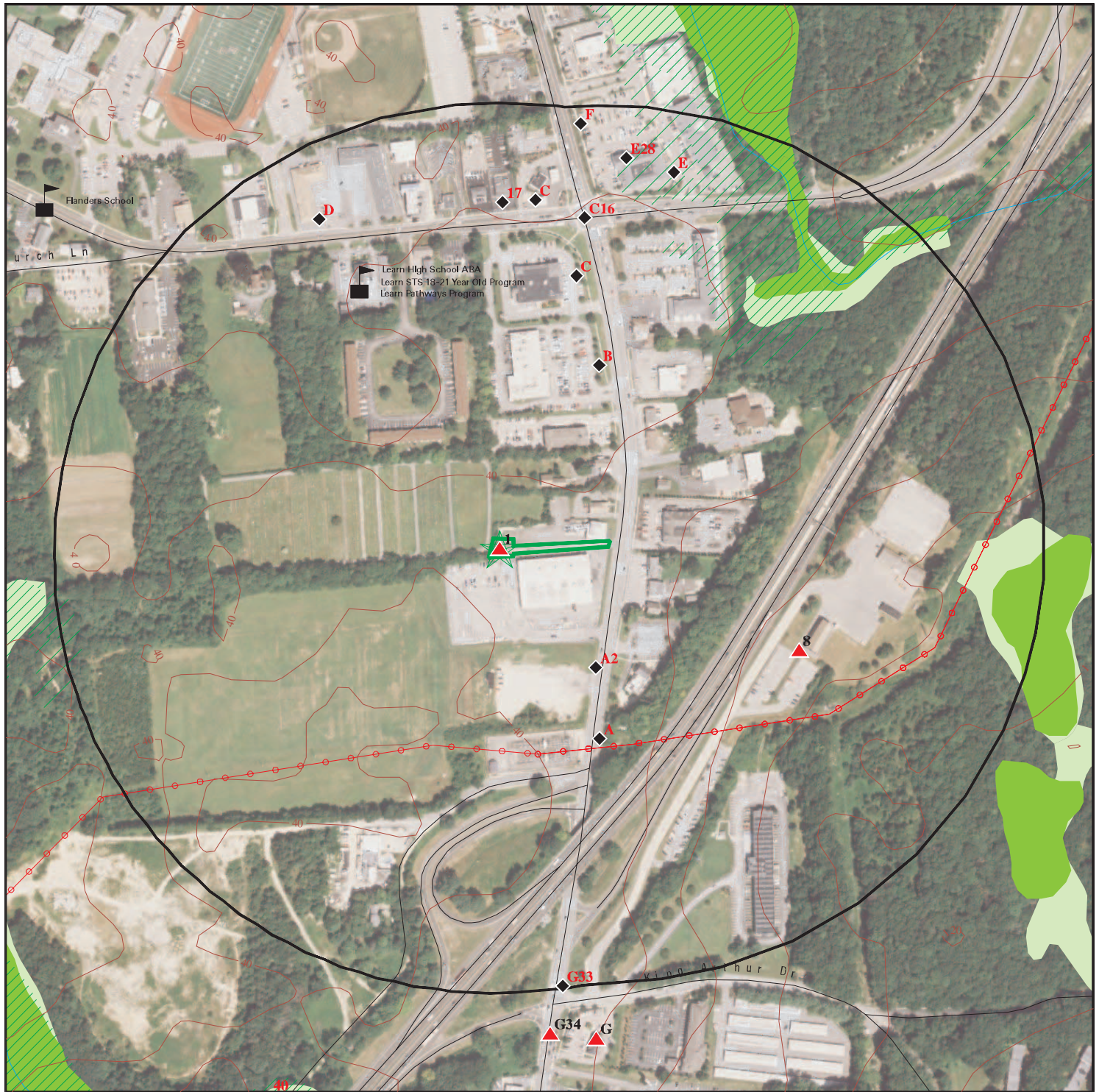
State Wetlands

This report includes Interactive Map Layers to display and/or hide map information. The legend includes only those icons for the default map view.

SITE NAME: 25-000172 - ARX Wireless Site - East Lyme CT0471
ADDRESS: 306 Flanders Road
East Lyme CT 06333
LAT/LONG: 41.363444 / 72.21061

CLIENT: Environmental Corp. of America
CONTACT: Daniel Risman
INQUIRY #: 7873005.2s
DATE: January 16, 2025 3:34 pm

DETAIL MAP - 7873005.2S



- Target Property
- Sites at elevations higher than or equal to the target property
- Sites at elevations lower than the target property
- Manufactured Gas Plants
- Sensitive Receptors
- National Priority List Sites
- Dept. Defense Sites

- Indian Reservations BIA
- Power transmission lines
- Special Flood Hazard Area (1%)
- 0.2% Annual Chance Flood Hazard
- National Wetland Inventory
- State Wetlands

0 1/16 1/8 1/4 Miles

This report includes Interactive Map Layers to display and/or hide map information. The legend includes only those icons for the default map view.

SITE NAME: 25-000172 - ARX Wireless Site - East Lyme CT0471
 ADDRESS: 306 Flanders Road
 East Lyme CT 06333
 LAT/LONG: 41.363444 / 72.21061

CLIENT: Environmental Corp. of America
 CONTACT: Daniel Risman
 INQUIRY #: 7873005.2s
 DATE: January 16, 2025 3:36 pm

MAP FINDINGS SUMMARY

Database	Search Distance (Miles)	Target Property	< 1/8	1/8 - 1/4	1/4 - 1/2	1/2 - 1	> 1	Total Plotted
STANDARD ENVIRONMENTAL RECORDS								
<i>Lists of Federal NPL (Superfund) sites</i>								
NPL	1.000		0	0	0	0	NR	0
Proposed NPL	1.000		0	0	0	0	NR	0
NPL LIENS	1.000		0	0	0	0	NR	0
<i>Lists of Federal Delisted NPL sites</i>								
Delisted NPL	1.000		0	0	0	0	NR	0
<i>Lists of Federal sites subject to CERCLA removals and CERCLA orders</i>								
FEDERAL FACILITY	0.500		0	0	0	NR	NR	0
SEMS	0.500		0	0	0	NR	NR	0
<i>Lists of Federal CERCLA sites with NFRAP</i>								
SEMS-ARCHIVE	0.500		0	0	0	NR	NR	0
<i>Lists of Federal RCRA facilities undergoing Corrective Action</i>								
CORRACTS	1.000		0	0	0	0	NR	0
<i>Lists of Federal RCRA TSD facilities</i>								
RCRA-TSDF	0.500		0	0	0	NR	NR	0
<i>Lists of Federal RCRA generators</i>								
RCRA-LQG	0.250		0	0	NR	NR	NR	0
RCRA-SQG	0.250		1	0	NR	NR	NR	1
RCRA-VSQG	0.250		1	2	NR	NR	NR	3
<i>Federal institutional controls / engineering controls registries</i>								
LUCIS	0.500		0	0	0	NR	NR	0
US ENG CONTROLS	0.500		0	0	0	NR	NR	0
US INST CONTROLS	0.500		0	0	0	NR	NR	0
<i>Federal ERNS list</i>								
ERNS	TP		NR	NR	NR	NR	NR	0
<i>Lists of state- and tribal hazardous waste facilities</i>								
CT SHWS	1.000		0	0	0	0	NR	0
CT SDADB	0.500		0	4	1	NR	NR	5
<i>Lists of state and tribal landfills and solid waste disposal facilities</i>								
CT SWF/LF	0.500		0	0	0	NR	NR	0
<i>Lists of state and tribal leaking storage tanks</i>								
CT LUST	0.500		0	3	2	NR	NR	5

MAP FINDINGS SUMMARY

Database	Search Distance (Miles)	Target Property	< 1/8	1/8 - 1/4	1/4 - 1/2	1/2 - 1	> 1	Total Plotted
INDIAN LUST	0.500		0	0	0	NR	NR	0
<i>Lists of state and tribal registered storage tanks</i>								
FEMA UST	0.250		0	0	NR	NR	NR	0
CT UST	0.250		0	4	NR	NR	NR	4
CT AST	0.250		0	0	NR	NR	NR	0
INDIAN UST	0.250		0	0	NR	NR	NR	0
<i>State and tribal institutional control / engineering control registries</i>								
CT ENG CONTROLS	0.500		0	0	0	NR	NR	0
CT AUL	0.500		0	0	0	NR	NR	0
<i>Lists of state and tribal voluntary cleanup sites</i>								
CT VCP	0.500		0	0	0	NR	NR	0
INDIAN VCP	0.500		0	0	0	NR	NR	0
<i>Lists of state and tribal brownfield sites</i>								
CT BROWNFIELDS	0.500		0	0	0	NR	NR	0
<u>ADDITIONAL ENVIRONMENTAL RECORDS</u>								
<i>Local Brownfield lists</i>								
US BROWNFIELDS	0.500		0	0	0	NR	NR	0
<i>Local Lists of Landfill / Solid Waste Disposal Sites</i>								
CT SWRCY	0.500		0	0	0	NR	NR	0
INDIAN ODI	0.500		0	0	0	NR	NR	0
ODI	0.500		0	0	0	NR	NR	0
DEBRIS REGION 9	0.500		0	0	0	NR	NR	0
IHS OPEN DUMPS	0.500		0	0	0	NR	NR	0
<i>Local Lists of Hazardous waste / Contaminated Sites</i>								
US HIST CDL	TP		NR	NR	NR	NR	NR	0
CT CDL	TP		NR	NR	NR	NR	NR	0
US CDL	TP		NR	NR	NR	NR	NR	0
<i>Local Land Records</i>								
CT PROPERTY	TP		NR	NR	NR	NR	NR	0
CT LIENS	TP		NR	NR	NR	NR	NR	0
LIENS 2	TP		NR	NR	NR	NR	NR	0
<i>Records of Emergency Release Reports</i>								
HMIRS	TP		NR	NR	NR	NR	NR	0
CT SPILLS	TP	1	NR	NR	NR	NR	NR	1
CT SPILLS 90	TP		NR	NR	NR	NR	NR	0
<i>Other Ascertainable Records</i>								
RCRA NonGen / NLR	0.250		0	0	NR	NR	NR	0

MAP FINDINGS SUMMARY

Database	Search Distance (Miles)	Target Property	< 1/8	1/8 - 1/4	1/4 - 1/2	1/2 - 1	> 1	Total Plotted
FUDS	1.000		0	0	0	0	NR	0
DOD	1.000		0	0	0	0	NR	0
SCRD DRYCLEANERS	0.500		0	0	0	NR	NR	0
US FIN ASSUR	TP		NR	NR	NR	NR	NR	0
EPA WATCH LIST	TP		NR	NR	NR	NR	NR	0
2020 COR ACTION	0.250		0	0	NR	NR	NR	0
TSCA	TP		NR	NR	NR	NR	NR	0
TRIS	TP		NR	NR	NR	NR	NR	0
SSTS	TP		NR	NR	NR	NR	NR	0
ROD	1.000		0	0	0	0	NR	0
RMP	TP		NR	NR	NR	NR	NR	0
RAATS	TP		NR	NR	NR	NR	NR	0
PRP	TP		NR	NR	NR	NR	NR	0
PADS	TP		NR	NR	NR	NR	NR	0
ICIS	TP		NR	NR	NR	NR	NR	0
FTTS	TP		NR	NR	NR	NR	NR	0
MLTS	TP		NR	NR	NR	NR	NR	0
COAL ASH DOE	TP		NR	NR	NR	NR	NR	0
COAL ASH EPA	0.500		0	0	0	NR	NR	0
PCB TRANSFORMER	TP		NR	NR	NR	NR	NR	0
RADINFO	TP		NR	NR	NR	NR	NR	0
HIST FTTS	TP		NR	NR	NR	NR	NR	0
DOT OPS	TP		NR	NR	NR	NR	NR	0
CONSENT	1.000		0	0	0	0	NR	0
INDIAN RESERV	1.000		0	0	0	0	NR	0
FUSRAP	1.000		0	0	0	0	NR	0
UMTRA	0.500		0	0	0	NR	NR	0
LEAD SMELTERS	TP		NR	NR	NR	NR	NR	0
US AIRS	TP		NR	NR	NR	NR	NR	0
US MINES	0.250		0	0	NR	NR	NR	0
MINES MRDS	0.250		0	1	NR	NR	NR	1
ABANDONED MINES	0.250		0	0	NR	NR	NR	0
FINDS	TP		NR	NR	NR	NR	NR	0
UXO	1.000		0	0	0	0	NR	0
DOCKET HWC	TP		NR	NR	NR	NR	NR	0
ECHO	TP		NR	NR	NR	NR	NR	0
FUELS PROGRAM	0.250		0	0	NR	NR	NR	0
PFAS NPL	0.250		0	0	NR	NR	NR	0
PFAS FEDERAL SITES	0.250		0	0	NR	NR	NR	0
PFAS TSCA	0.250		0	0	NR	NR	NR	0
PFAS TRIS	0.250		0	0	NR	NR	NR	0
PFAS RCRA MANIFEST	0.250		0	0	NR	NR	NR	0
PFAS ATSDR	0.250		0	0	NR	NR	NR	0
PFAS WQP	0.250		0	0	NR	NR	NR	0
PFAS NPDES	0.250		0	0	NR	NR	NR	0
PFAS PROJECT	0.250		0	0	NR	NR	NR	0
PFAS ECHO	0.250		0	0	NR	NR	NR	0
PFAS ECHO FIRE TRAIN	0.250		0	0	NR	NR	NR	0
PFAS PT 139 AIRPORT	0.250		0	0	NR	NR	NR	0
AQUEOUS FOAM NRC	0.250		0	0	NR	NR	NR	0
BIOSOLIDS	TP		NR	NR	NR	NR	NR	0

MAP FINDINGS SUMMARY

Database	Search Distance (Miles)	Target Property	< 1/8	1/8 - 1/4	1/4 - 1/2	1/2 - 1	> 1	Total Plotted
UST FINDER RELEASE	0.500		0	2	2	NR	NR	4
UST FINDER	0.250		0	1	NR	NR	NR	1
E MANIFEST	0.250		1	2	NR	NR	NR	3
CT PFAS	0.250		0	0	NR	NR	NR	0
CT AIRS	TP		NR	NR	NR	NR	NR	0
CT ASBESTOS	TP		NR	NR	NR	NR	NR	0
CT CPCS	0.500		0	5	3	NR	NR	8
CT DRYCLEANERS	0.250		0	0	NR	NR	NR	0
CT ENF	TP		NR	NR	NR	NR	NR	0
CT Financial Assurance	TP		NR	NR	NR	NR	NR	0
CT LEAD	TP		NR	NR	NR	NR	NR	0
CT LWDS	0.250		1	0	NR	NR	NR	1
CT MANIFEST	0.250		2	5	NR	NR	NR	7
NY MANIFEST	0.250		1	0	NR	NR	NR	1
CT NPDES	TP		NR	NR	NR	NR	NR	0
CT SEH	0.500		0	0	0	NR	NR	0
CT UIC	TP		NR	NR	NR	NR	NR	0

EDR HIGH RISK HISTORICAL RECORDS

EDR Exclusive Records

EDR MGP	1.000		0	0	0	0	NR	0
EDR Hist Auto	0.125		0	NR	NR	NR	NR	0
EDR Hist Cleaner	0.125		1	NR	NR	NR	NR	1

EDR RECOVERED GOVERNMENT ARCHIVES

Exclusive Recovered Govt. Archives

CT RGA HWS	TP		NR	NR	NR	NR	NR	0
CT RGA LUST	TP		NR	NR	NR	NR	NR	0

- Totals --		1	8	29	8	0	0	46
-------------	--	---	---	----	---	---	---	----

NOTES:

TP = Target Property

NR = Not Requested at this Search Distance

Sites may be listed in more than one database

Map ID
Direction
Distance
Elevation

MAP FINDINGS

Site

Database(s)

EDR ID Number
EPA ID Number

1

Target
Property

306 FLANDERS RD.
EAST LYME, CT

CT SPILLS

S103156941
N/A

Actual:
50 ft.

SPILLS:

Name: Not reported
Address: 306 FLANDERS RD.
City,State,Zip: EAST LYME, CT
Year of Database: 1996
Case Number: 9606153
Who Took Spill: 912
Assigned To: Torres, Neil
Report Date: 11/26/1996
Report Time: 12:00:00 AM
Date Release: 11/26/1996
Time Responded: 12:00:00 AM
Corrective Action Taken: Other (INVESTIGATING), and Investigated
Cause Info: Hose Failure
Media Info: Ground Surface
Release Type: petroleum
Reported By: KEVIN
Phone: 860 0000000
Representing: Self
Terminated: YES
Recovd (Total): 0
Total (Water): 0
Facility Status: Closed
Continuous Spill: False
Released Substance: #2 FUEL OIL
Qty: ~ 20.00 (Gallons)
Emergency Measure: Not reported
Water Body: Catch Basin
Discharger: BURDICK OIL
Telephone: Not reported
Responsible Party: Not reported
RP Address 1: Not reported
RP City,St,Zip: ESSEX, CT 06426
Historic: False
Waterbody: Not reported
Time Stamp: 1997-04-17 15:18:31
Sr Inspector: Ciasullo, Rich
At Inspctor: Torres, Neil
User Stamp: Not reported
Incident Description: Not reported
Cost Recovery Case?: Not reported
DEMHS Region: Not reported
Lat/Long: Not reported
Company Name: Not reported
Last Updated: Not reported
Comments: Not reported
Action: Other
Other Action: INVESTIGATING
Action: Investigated
Other Action: Not reported
Agency ID: Local Fire Marshal
Other Agency: Not reported
DEP Bureau: Not reported
DEP Agency: Not reported
Agency ID: DEP Dispatch

Map ID
Direction
Distance
Elevation

MAP FINDINGS

Site

Database(s)

EDR ID Number
EPA ID Number

(Continued)

S103156941

Other Agency: Not reported
DEP Bureau: Not reported
DEP Agency: Not reported
Cause ID: Hose Failure
Other Cause: Not reported
Media ID: Ground Surface
Other Media: Not reported
Class ID: Commercial
Other Class: Not reported
Release Type: petroleum
Other Release: Not reported
Waterbody: Catch Basin
Other Wtrbody: Not reported

A2
SE
< 1/8
0.069 mi.
363 ft.

**BARRYS 1 HR CLRS OF NEW LONDON
308 FLANDERS RD
EAST LYME, CT 06333**

**EDR Hist Cleaner 1019935422
N/A**

Site 1 of 3 in cluster A

**Relative:
Lower**

EDR Hist Cleaner

**Actual:
48 ft.**

Year:	Name:	Type:
1997	BARRYS CLEANERS	Drycleaning Plants, Except Rugs
1998	BARRYS 1 HR CLRS OF NEW LONDON	Drycleaning Plants, Except Rugs
1999	BARRYS 1 HR CLRS OF NEW LONDON	Drycleaning Plants, Except Rugs
2000	BARRYS 1 HR CLRS OF NEW LONDON	Drycleaning Plants, Except Rugs
2001	BARRYS 1 HR CLRS OF NEW LONDON	Drycleaning Plants, Except Rugs
2002	BARRYS 1 HR CLRS OF NEW LONDON	Drycleaning Plants, Except Rugs
2003	BARRYS 1 HR CLRS OF NEW LONDON	Drycleaning Plants, Except Rugs
2004	BARRYS 1 HR CLRS OF NEW LONDON	Drycleaning Plants, Except Rugs
2005	BARRYS 1 HR CLRS OF NEW LONDON	Drycleaning Plants, Except Rugs
2006	BARRYS 1 HR CLRS OF NEW LONDON	Drycleaning Plants, Except Rugs
2007	BARRYS 1 HR CLRS OF NEW LONDON	Drycleaning Plants, Except Rugs
2008	BARRYS 1 HR CLRS OF NEW LONDON	Drycleaning Plants, Except Rugs
2009	BARRYS 1 HR CLRS OF NEW LONDON	Drycleaning Plants, Except Rugs
2010	BARRYS 1 HR CLRS OF NEW LONDON	Drycleaning Plants, Except Rugs
2011	BARRYS 1 HR CLRS OF NEW LONDON	Drycleaning Plants, Except Rugs
2012	BARRYS 1 HR CLRS OF NEW LONDON	Drycleaning Plants, Except Rugs
2013	BARRYS 1 HR CLRS OF NEW LONDON	Drycleaning Plants, Except Rugs
2014	BARRYS 1 HR CLRS OF NEW LONDON	Drycleaning Plants, Except Rugs

B3
NNE
< 1/8
0.101 mi.
532 ft.

**BROOKS PHARMACY 216
324 FLANDERS AVE
EAST LYME, CT 06333**

**CT MANIFEST S128038009
N/A**

Site 1 of 3 in cluster B

**Relative:
Lower**

CT MANIFEST:

**Actual:
35 ft.**

Name:	BROOKS PHARMACY 216
Address:	324 FLANDERS AVE
City,State,Zip:	EAST LYME, CT 06333
Phone:	Not reported
Country:	Not reported
Manifest ID:	maq424927
EPA ID:	CTR000501940

Map ID
Direction
Distance
Elevation

MAP FINDINGS

Site

Database(s)

EDR ID Number
EPA ID Number

BROOKS PHARMACY 216 (Continued)

S128038009

Hazardous Waste Manifest:

Year: 2007
Manifest: 000280001FLE
EPA ID: CTR000501940
Generator Mailing Address: 50 SERVICE AVE
Generator City,State,Zip: WARWICK, RI 02886
Discrepancies: Not reported
Date Shipped: 2007-02-15
Date Received: 2007-02-16
Transporter 2 Date: Not reported
TSD EPA ID: NYD082785429
TSD Name: CHEMICAL POLLUTION CONTROL LLC OF NY
TSD Address: 120 SOUTH 4TH ST
TSD City,State,Zip: BAY SHORE, NY 11706
TSD Country: USA
Transporter EPA ID: NYD082785429
Transporter Name: CHEMICAL POLLUTION CONTROL LLC OF NY
Transporter Address: 120 SOUTH 4TH STREET
Transporter City,State,Zip: BAY SHORE, NY 11706
Transporter Country: USA
Transporter 2 EPA ID: Not reported
Transporter 2 Name: Not reported
Transporter 2 Address: Not reported
Transporter 2 City,State,Zip: CT
Transporter 2 Country: USA
US DOT Description: HAZARDOUS WASTE, LIQUID, N.O.S.
Number of Containers: 1
Container Type: DF
Quantity/Weight/Volume: 10/G
Batch Number: 370
EPA Waste Codes: D011 - SILVER
Copies: 1
Alternate Facility Name: Not reported
Alternate Facility Address: Not reported
Alternate Facility State: Not reported
Alternate Facility Date: Not reported

Year: 2007
Manifest: 000289660FLE
EPA ID: CTR000501940
Generator Mailing Address: 50 SERVICE AVE
Generator City,State,Zip: WARWICK, RI 02886
Discrepancies: Not reported
Date Shipped: 2007-04-04
Date Received: 2007-04-05
Transporter 2 Date: Not reported
TSD EPA ID: NYD082785429
TSD Name: CHEMICAL POLLUTION CONTROL LLC OF NY
TSD Address: 120 SOUTH 4TH ST
TSD City,State,Zip: BAY SHORE, NY 11706
TSD Country: USA
Transporter EPA ID: NYD082785429
Transporter Name: CHEMICAL POLLUTION CONTROL LLC OF NY
Transporter Address: 120 SOUTH 4TH STREET
Transporter City,State,Zip: BAY SHORE, NY 11706
Transporter Country: USA
Transporter 2 EPA ID: Not reported

Map ID
Direction
Distance
Elevation

MAP FINDINGS

Site

Database(s)

EDR ID Number
EPA ID Number

BROOKS PHARMACY 216 (Continued)

S128038009

Transporter 2 Name:	Not reported
Transporter 2 Address:	Not reported
Transporter 2 City,State,Zip:	CT
Transporter 2 Country:	USA
US DOT Description:	HAZARDOUS WASTE, LIQUID, N.O.S.
Number of Containers:	1
Container Type:	DF
Quantity/Weight/Volume:	30/G
Batch Number:	561, 561
EPA Waste Codes:	D011 - SILVER
Copies:	1, 6
Alternate Facility Name:	Not reported
Alternate Facility Address:	Not reported
Alternate Facility State:	Not reported
Alternate Facility Date:	Not reported
Year:	2007
Manifest:	000281822FLE
EPA ID:	CTR000501940
Generator Mailing Address:	50 SERVICE AVE
Generator City,State,Zip:	WARWICK, RI 02886
Discrepancies:	Not reported
Date Shipped:	2007-01-24
Date Received:	2007-01-24
Transporter 2 Date:	Not reported
TSD EPA ID:	NYD082785429
TSD Name:	CHEMICAL POLLUTION CONTROL LLC OF NY
TSD Address:	120 SOUTH 4TH ST
TSD City,State,Zip:	BAY SHORE, NY 11706
TSD Country:	USA
Transporter EPA ID:	NYD082785429
Transporter Name:	CHEMICAL POLLUTION CONTROL LLC OF NY
Transporter Address:	120 SOUTH 4TH STREET
Transporter City,State,Zip:	BAY SHORE, NY 11706
Transporter Country:	USA
Transporter 2 EPA ID:	Not reported
Transporter 2 Name:	Not reported
Transporter 2 Address:	Not reported
Transporter 2 City,State,Zip:	CT
Transporter 2 Country:	USA
US DOT Description:	HAZARDOUS WASTE, LIQUID, N.O.S.
Number of Containers:	1
Container Type:	DF
Quantity/Weight/Volume:	20/G
Batch Number:	574, 574
EPA Waste Codes:	D011 - SILVER
Copies:	1, 6
Alternate Facility Name:	Not reported
Alternate Facility Address:	Not reported
Alternate Facility State:	Not reported
Alternate Facility Date:	Not reported
Year:	2006
Manifest:	nyh0582129
EPA ID:	CTR000501940
Generator Mailing Address:	50 SERVICE AVE
Generator City,State,Zip:	WARWICK, RI 02886

Map ID
Direction
Distance
Elevation

MAP FINDINGS

Site

Database(s)

EDR ID Number
EPA ID Number

BROOKS PHARMACY 216 (Continued)

S128038009

Discrepancies:	Not reported
Date Shipped:	2006-05-06
Date Received:	2006-05-06
Transporter 2 Date:	Not reported
TSDF EPA ID:	NYD082785429
TSDF Name:	CHEMICAL POLLUTION CONTROL INC OF NY
TSDF Address:	120 SOUTH 4TH ST
TSDF City,State,Zip:	BAY SHORE, NY 11706
TSDF Country:	USA
Transporter EPA ID:	NYD082785429
Transporter Name:	CHEMICAL POLLUTION CONTROL INC OF NY
Transporter Address:	120 SOUTH 4TH ST
Transporter City,State,Zip:	BAY SHORE, NY 11706
Transporter Country:	USA
Transporter 2 EPA ID:	Not reported
Transporter 2 Name:	Not reported
Transporter 2 Address:	Not reported
Transporter 2 City,State,Zip:	CT
Transporter 2 Country:	USA
US DOT Description:	HAZARDOUS WASTE, LIQUID, N.O.S.
Number of Containers:	001
Container Type:	DF
Quantity/Weight/Volume:	30/G
Batch Number:	331, 331
EPA Waste Codes:	D011 - SILVER
Copies:	2, 7
Alternate Facility Name:	Not reported
Alternate Facility Address:	Not reported
Alternate Facility State:	Not reported
Alternate Facility Date:	Not reported
Year:	2006
Manifest:	nyh0579267
EPA ID:	CTR000501940
Generator Mailing Address:	50 SERVICE AVE
Generator City,State,Zip:	WARWICK, RI 02886
Discrepancies:	Not reported
Date Shipped:	2006-04-06
Date Received:	2006-04-06
Transporter 2 Date:	Not reported
TSDF EPA ID:	NYD082785429
TSDF Name:	CHEMICAL POLLUTION CONTROL INC OF NY
TSDF Address:	120 SOUTH 4TH ST
TSDF City,State,Zip:	BAY SHORE, NY 11706
TSDF Country:	USA
Transporter EPA ID:	NYD082785429
Transporter Name:	CHEMICAL POLLUTION CONTROL INC OF NY
Transporter Address:	120 SOUTH 4TH ST
Transporter City,State,Zip:	BAY SHORE, NY 11706
Transporter Country:	USA
Transporter 2 EPA ID:	Not reported
Transporter 2 Name:	Not reported
Transporter 2 Address:	Not reported
Transporter 2 City,State,Zip:	CT
Transporter 2 Country:	USA
US DOT Description:	HAZARDOUS WASTE, LIQUID, N.O.S.
Number of Containers:	1

Map ID
Direction
Distance
Elevation

MAP FINDINGS

Site

Database(s)

EDR ID Number
EPA ID Number

BROOKS PHARMACY 216 (Continued)

S128038009

Container Type: DF
Quantity/Weight/Volume: 25/G
Batch Number: 336, 336
EPA Waste Codes: D011 - SILVER
Copies: 2, 7
Alternate Facility Name: Not reported
Alternate Facility Address: Not reported
Alternate Facility State: Not reported
Alternate Facility Date: Not reported

Year: 2006
Manifest: nyh0575307
EPA ID: CTR000501940
Generator Mailing Address: 50 SERVICE AVE
Generator City,State,Zip: WARWICK, RI 02886
Discrepancies: Not reported
Date Shipped: 2006-08-03
Date Received: 2006-08-03
Transporter 2 Date: Not reported
TSD EPA ID: NYD082785429
TSD Name: CHEMICAL POLLUTION CONTROL INC OF NY
TSD Address: 120 SOUTH 4TH ST
TSD City,State,Zip: BAY SHORE, NY 11706
TSD Country: USA
Transporter EPA ID: NYD082785429
Transporter Name: CHEMICAL POLLUTION CONTROL INC OF NY
Transporter Address: 120 SOUTH 4TH ST
Transporter City,State,Zip: BAY SHORE, NY 11706
Transporter Country: USA
Transporter 2 EPA ID: Not reported
Transporter 2 Name: Not reported
Transporter 2 Address: Not reported
Transporter 2 City,State,Zip: CT
Transporter 2 Country: USA
US DOT Description: HAZARDOUS WASTE, LIQUID, N.O.S.
Number of Containers: 001
Container Type: DF
Quantity/Weight/Volume: 25/G
Batch Number: 406, 408
EPA Waste Codes: D011 - SILVER
Copies: 2, 7
Alternate Facility Name: Not reported
Alternate Facility Address: Not reported
Alternate Facility State: Not reported
Alternate Facility Date: Not reported

Year: 2006
Manifest: nyh0523116
EPA ID: CTR000501940
Generator Mailing Address: 50 SERVICE AVE
Generator City,State,Zip: WARWICK, RI 02886
Discrepancies: Not reported
Date Shipped: 2006-02-09
Date Received: 2006-02-09
Transporter 2 Date: Not reported
TSD EPA ID: NYD082785429
TSD Name: CHEMICAL POLLUTION CONTROL INC OF NY

Map ID
Direction
Distance
Elevation

MAP FINDINGS

Site

Database(s)

EDR ID Number
EPA ID Number

BROOKS PHARMACY 216 (Continued)

S128038009

TSDf Address: 120 SOUTH 4TH ST
TSDf City,State,Zip: BAY SHORE, NY 11706
TSDf Country: USA
Transporter EPA ID: NYD082785429
Transporter Name: CHEMICAL POLLUTION CONTROL INC OF NY
Transporter Address: 120 SOUTH 4TH ST
Transporter City,State,Zip: BAY SHORE, NY 11706
Transporter Country: USA
Transporter 2 EPA ID: Not reported
Transporter 2 Name: Not reported
Transporter 2 Address: Not reported
Transporter 2 City,State,Zip: CT
Transporter 2 Country: USA
US DOT Description: HAZARDOUS WASTE, LIQUID, N.O.S.
Number of Containers: 001
Container Type: DF
Quantity/Weight/Volume: 15/G
Batch Number: 318, 383
EPA Waste Codes: D011 - SILVER
Copies: 2, 7
Alternate Facility Name: Not reported
Alternate Facility Address: Not reported
Alternate Facility State: Not reported
Alternate Facility Date: Not reported

Year: 2006
Manifest: nyh0557442
EPA ID: CTR000501940
Generator Mailing Address: 50 SERVICE AVE
Generator City,State,Zip: WARWICK, RI 02886
Discrepancies: Not reported
Date Shipped: 2006-07-13
Date Received: Not reported
Transporter 2 Date: Not reported
TSDf EPA ID: NYD082785429
TSDf Name: CHEMICAL POLLUTION CONTROL INC OF NY
TSDf Address: 120 SOUTH 4TH ST
TSDf City,State,Zip: BAY SHORE, NY 11706
TSDf Country: USA
Transporter EPA ID: NYD082785429
Transporter Name: CHEMICAL POLLUTION CONTROL INC OF NY
Transporter Address: 120 SOUTH 4TH ST
Transporter City,State,Zip: BAY SHORE, NY 11706
Transporter Country: USA
Transporter 2 EPA ID: Not reported
Transporter 2 Name: Not reported
Transporter 2 Address: Not reported
Transporter 2 City,State,Zip: CT
Transporter 2 Country: USA
US DOT Description: HAZARDOUS WASTE, LIQUID, N.O.S.
Number of Containers: 001
Container Type: DF
Quantity/Weight/Volume: 30/G
Batch Number: 413
EPA Waste Codes: D011 - SILVER
Copies: 7
Alternate Facility Name: Not reported

Map ID
Direction
Distance
Elevation

MAP FINDINGS

Site

Database(s)

EDR ID Number
EPA ID Number

BROOKS PHARMACY 216 (Continued)

S128038009

Alternate Facility Address:	Not reported
Alternate Facility State:	Not reported
Alternate Facility Date:	Not reported
Year:	2006
Manifest:	000283232fle
EPA ID:	CTR000501940
Generator Mailing Address:	50 SERVICE AVE
Generator City,State,Zip:	WARWICK, RI 02886
Discrepancies:	Not reported
Date Shipped:	2006-11-16
Date Received:	2006-11-17
Transporter 2 Date:	Not reported
TSD EPA ID:	NYD082785429
TSD Name:	CHEMICAL POLLUTION CONTROL LLC OF NY
TSD Address:	120 SOUTH 4TH ST
TSD City,State,Zip:	BAY SHORE, NY 11706
TSD Country:	USA
Transporter EPA ID:	NYD082785429
Transporter Name:	CHEMICAL POLLUTION CONTROL LLC OF NY
Transporter Address:	120 SOUTH 4TH ST
Transporter City,State,Zip:	BAY SHORE, NY 11706
Transporter Country:	USA
Transporter 2 EPA ID:	Not reported
Transporter 2 Name:	Not reported
Transporter 2 Address:	Not reported
Transporter 2 City,State,Zip:	CT
Transporter 2 Country:	USA
US DOT Description:	HAZARDOUS WASTE, LIQUID, N.O.S.
Number of Containers:	1
Container Type:	DF
Quantity/Weight/Volume:	20/G
Batch Number:	579, 579
EPA Waste Codes:	D011 - SILVER
Copies:	1, 6
Alternate Facility Name:	Not reported
Alternate Facility Address:	Not reported
Alternate Facility State:	Not reported
Alternate Facility Date:	Not reported
Year:	2006
Manifest:	nyh0022734
EPA ID:	CTR000501940
Generator Mailing Address:	50 SERVICE AVE
Generator City,State,Zip:	WARWICK, RI 02886
Discrepancies:	Not reported
Date Shipped:	2006-08-29
Date Received:	2006-08-29
Transporter 2 Date:	Not reported
TSD EPA ID:	NYD082785429
TSD Name:	CHEMICAL POLLUTION CONTROL INC OF NY
TSD Address:	120 SOUTH 4TH ST
TSD City,State,Zip:	BAY SHORE, NY 11706
TSD Country:	USA
Transporter EPA ID:	NYD082785429
Transporter Name:	CHEMICAL POLLUTION CONTROL INC OF NY
Transporter Address:	120 SOUTH 4TH ST

Map ID
Direction
Distance
Elevation

MAP FINDINGS

Site

Database(s)

EDR ID Number
EPA ID Number

BROOKS PHARMACY 216 (Continued)

S128038009

Transporter City,State,Zip: BAY SHORE, NY 11706
Transporter Country: USA
Transporter 2 EPA ID: Not reported
Transporter 2 Name: Not reported
Transporter 2 Address: Not reported
Transporter 2 City,State,Zip: CT
Transporter 2 Country: USA
US DOT Description: HAZARDOUS WASTE, LIQUID, N.O.S.
Number of Containers: 001
Container Type: DF
Quantity/Weight/Volume: 30/G
Batch Number: 406, 406
EPA Waste Codes: D001 - IGNITABLE WASTE
Copies: 2, 7
Alternate Facility Name: Not reported
Alternate Facility Address: Not reported
Alternate Facility State: Not reported
Alternate Facility Date: Not reported

Year: 2006
Manifest: NYH0572364
EPA ID: CTR000501940
Generator Mailing Address: 50 SERVICE AVE
Generator City,State,Zip: WARWICK, RI 02886
Discrepancies: Not reported
Date Shipped: 2006-03-09
Date Received: 2006-03-09
Transporter 2 Date: Not reported
TSDF EPA ID: NYD082785429
TSDF Name: CHEMICAL POLLUTION CONTROL INC OF NY
TSDF Address: 120 SOUTH 4TH ST
TSDF City,State,Zip: BAY SHORE, NY 11706
TSDF Country: USA
Transporter EPA ID: NYD082785429
Transporter Name: CHEMICAL POLLUTION CONTROL INC OF NY
Transporter Address: 120 SOUTH 4TH ST
Transporter City,State,Zip: BAY SHORE, NY 11706
Transporter Country: USA
Transporter 2 EPA ID: Not reported
Transporter 2 Name: Not reported
Transporter 2 Address: Not reported
Transporter 2 City,State,Zip: CT
Transporter 2 Country: USA
US DOT Description: HAZARDOUS WASTE, LIQUID, N.O.S.
Number of Containers: 1
Container Type: DF
Quantity/Weight/Volume: 20/G
Batch Number: 336, 336
EPA Waste Codes: D011 - SILVER
Copies: 2, 7
Alternate Facility Name: Not reported
Alternate Facility Address: Not reported
Alternate Facility State: Not reported
Alternate Facility Date: Not reported

Map ID
Direction
Distance
Elevation

MAP FINDINGS

Site Database(s) EDR ID Number
EPA ID Number

B4
NNE
< 1/8
0.101 mi.
532 ft.
Site 2 of 3 in cluster B

BROOKS PHARMACY # 216
324 FLANDERS AVE
EAST LYME, CT 06333

RCRA-SQG
FINDS
ECHO
NY MANIFEST
1005415705
CTR000501940

Relative:
Lower

Actual:
35 ft.

RCRA Listings:
Date Form Received by Agency: 20020124
Handler Name: Brooks Pharmacy # 216
Handler Address: Flanders Ave
Handler City,State,Zip: EAST LYME, CT 06333
EPA ID: CTR000501940
Contact Name: PATRICK ROSS
Contact Address: 50 SERVICE AVE
Contact City,State,Zip: WARWICK, RI 02886
Contact Telephone: 401-825-3756
Contact Fax: Not reported
Contact Email: Not reported
Contact Title: Not reported
EPA Region: 01
Land Type: Private
Federal Waste Generator Description: Small Quantity Generator
Non-Notifier: Not reported
Biennial Report Cycle: Not reported
Accessibility: Not reported
Active Site Indicator: Handler Activities
State District Owner: Not reported
State District: Not reported
Mailing Address: SERVICE AVE
Mailing City,State,Zip: WARWICK, RI 02886
Owner Name: Gary Widlitz
Owner Type: Private
Operator Name: Not reported
Operator Type: Not reported
Short-Term Generator Activity: No
Importer Activity: No
Mixed Waste Generator: No
Transporter Activity: No
Transfer Facility Activity: No
Recycler Activity with Storage: No
Small Quantity On-Site Burner Exemption: No
Smelting Melting and Refining Furnace Exemption: No
Underground Injection Control: No
Off-Site Waste Receipt: No
Universal Waste Indicator: No
Universal Waste Destination Facility: No
Federal Universal Waste: No
Active Site State-Reg Handler: ---
Federal Facility Indicator: Not reported
Hazardous Secondary Material Indicator: N
Sub-Part K Indicator: Not reported
2018 GPRA Permit Baseline: Not on the Baseline
2018 GPRA Renewals Baseline: Not on the Baseline
202 GPRA Corrective Action Baseline: No
Subject to Corrective Action Universe: No
Non-TSDFs Where RCRA CA has Been Imposed Universe: No
Corrective Action Priority Ranking: No NCAPS ranking
Environmental Control Indicator: No
Institutional Control Indicator: No

Map ID
Direction
Distance
Elevation

MAP FINDINGS

Site

Database(s)

EDR ID Number
EPA ID Number

BROOKS PHARMACY # 216 (Continued)

1005415705

Human Exposure Controls Indicator:	N/A
Groundwater Controls Indicator:	N/A
Significant Non-Complier Universe:	No
Unaddressed Significant Non-Complier Universe:	No
Addressed Significant Non-Complier Universe:	No
Significant Non-Complier With a Compliance Schedule Universe:	No
Financial Assurance Required:	Not reported
Handler Date of Last Change:	20020125
Recognized Trader-Importer:	No
Recognized Trader-Exporter:	No
Importer of Spent Lead Acid Batteries:	No
Exporter of Spent Lead Acid Batteries:	No
Recycler Activity Without Storage:	No
Manifest Broker:	No
Sub-Part P Indicator:	No

Hazardous Waste Summary:

Waste Code:	D011
Waste Description:	Silver

Handler - Owner Operator:

Owner/Operator Indicator:	Owner
Owner/Operator Name:	GARY WIDLITZ
Legal Status:	Private
Date Became Current:	Not reported
Date Ended Current:	Not reported
Owner/Operator Address:	340 FLANDERS AVE
Owner/Operator City,State,Zip:	EAST LYME, CT 06333
Owner/Operator Telephone:	860-739-5403
Owner/Operator Telephone Ext:	Not reported
Owner/Operator Fax:	Not reported
Owner/Operator Email:	Not reported

Historic Generators:

Receive Date:	20020124
Handler Name:	BROOKS PHARMACY # 216
Federal Waste Generator Description:	Small Quantity Generator
State District Owner:	Not reported
Large Quantity Handler of Universal Waste:	No
Recognized Trader Importer:	No
Recognized Trader Exporter:	No
Spent Lead Acid Battery Importer:	No
Spent Lead Acid Battery Exporter:	No
Current Record:	Yes
Non Storage Recycler Activity:	Not reported
Electronic Manifest Broker:	Not reported

List of NAICS Codes and Descriptions:

NAICS Codes:	No NAICS Codes Found
--------------	----------------------

Facility Has Received Notices of Violations:

Violations:	No Violations Found
-------------	---------------------

Map ID
Direction
Distance
Elevation

MAP FINDINGS

Site

Database(s)

EDR ID Number
EPA ID Number

BROOKS PHARMACY # 216 (Continued)

1005415705

Evaluation Action Summary:

Evaluations:

No Evaluations Found

FINDS:

Registry ID: 110012234563

[Click Here for FRS Facility Detail Report:](#)

Environmental Interest/Information System:

The Resource Conservation and Recovery Act Information System (RCRAInfo) is EPA's comprehensive information system in support of the Resource Conservation and Recovery Act (RCRA) of 1976 and the Hazardous and Solid Waste Amendments (HSWA) of 1984. It tracks many types of information about generators, transporters, treaters, storers, and disposers of hazardous waste.

[Click this hyperlink](#) while viewing on your computer to access additional FINDS: detail in the EDR Site Report.

ECHO:

Envid: 1005415705
Registry ID: 110012234563

[DFR URL:](#)

Name: BROOKS PHARMACY # 216
Address: 324 FLANDERS AVE
City,State,Zip: EAST LYME, CT 06333

NY MANIFEST:

EPA ID: CTR000501940
Country: USA
Name: Brooks #0216
Address: 324 FLANDERS AVE
Address 2: Not reported
City,State,Zip: EAST LYME, CT 06333
Zip 4: Not reported
Location Address 1: 324 FLANDERS AVE
Location Address 2: Not reported
Location City,State,Zip: EAST LYME, CT 06333
Location Zip 4: Not reported
Facility Status: Not reported
Total Tanks: Not reported
Code: BP

Mailing:

Mailing Name: Brooks #0216
Mailing Contact: N/S
Mailing Address 1: 324 FLANDERS AVE
Mailing Address 2: Not reported
Mailing City,State,Zip: EAST LYME, CT 06333
Mailing Zip 4: Not reported
Mailing Country: USA
Mailing Phone: 8607398410

Manifest Data:

Document ID: NYH0357246

Map ID
Direction
Distance
Elevation

MAP FINDINGS

Site

Database(s)

EDR ID Number
EPA ID Number

BROOKS PHARMACY # 216 (Continued)

1005415705

Manifest Status:	Not reported
Trans1 State ID:	23138PA
Year:	2003
Trans2 State ID:	Not reported
Generator Ship Date:	11/06/2003
Trans1 Recv Date:	11/06/2003
Trans2 Recv Date:	Not reported
TSD Site Recv Date:	11/06/2003
Part A Recv Date:	Not reported
Part B Recv Date:	Not reported
Generator EPA ID:	CTR000501940
Trans1 EPA ID:	NYD082785429
Trans2 EPA ID:	Not reported
TSDF ID 1:	NYD082785429
TSDF ID 2:	Not reported
Manifest Tracking Number:	Not reported
Import Indicator:	Not reported
Export Indicator:	Not reported
Discr Quantity Indicator:	Not reported
Discr Type Indicator:	Not reported
Discr Residue Indicator:	Not reported
Discr Partial Reject Indicator:	Not reported
Discr Full Reject Indicator:	Not reported
Manifest Ref Number:	Not reported
Alt Facility RCRA ID:	Not reported
Alt Facility Sign Date:	Not reported
MGMT Method Type Code:	Not reported
Waste Code 1:	SILVER
Waste Code 2:	Not reported
Waste Code 3:	Not reported
Waste Code 4:	Not reported
Waste Code 5:	Not reported
Waste Code 6:	Not reported
Quantity:	00020
Units:	Gallons (liquids only)
Number of Containers:	001
Container Type:	Fiberboard or plastic drums, barrels, kegs
Handling Method:	Treat
Specific Gravity:	01.00
Document ID:	Not reported
Manifest Status:	Not reported
Trans1 State ID:	NYD082785429
Year:	2018
Trans2 State ID:	Not reported
Generator Ship Date:	01/24/2007
Trans1 Recv Date:	01/24/2007
Trans2 Recv Date:	Not reported
TSD Site Recv Date:	01/25/2007
Part A Recv Date:	Not reported
Part B Recv Date:	Not reported
Generator EPA ID:	CTR000501940
Trans1 EPA ID:	Not reported
Trans2 EPA ID:	Not reported
TSDF ID 1:	NYD082785429
TSDF ID 2:	Not reported
Manifest Tracking Number:	000281822FLE

Map ID
Direction
Distance
Elevation

MAP FINDINGS

Site

Database(s)

EDR ID Number
EPA ID Number

BROOKS PHARMACY # 216 (Continued)

1005415705

Import Indicator:	N
Export Indicator:	N
Discr Quantity Indicator:	N
Discr Type Indicator:	N
Discr Residue Indicator:	N
Discr Partial Reject Indicator:	N
Discr Full Reject Indicator:	N
Manifest Ref Number:	Not reported
Alt Facility RCRA ID:	Not reported
Alt Facility Sign Date:	Not reported
MGMT Method Type Code:	H141
Waste Code a:	SILVER
Waste Code b:	Not reported
Waste Code c:	Not reported
Waste Code e:	Not reported
Waste Code f:	Not reported
Waste Code g:	Not reported
Waste Code 1:	Not reported
Waste Code 2:	Not reported
Waste Code 3:	Not reported
Waste Code 4:	Not reported
Waste Code 5:	Not reported
Waste Code 6:	Not reported
Quantity:	20
Units:	Gallons (liquids only)
Number of Containers:	1
Container Type:	Fiberboard or plastic drums, barrels, kegs
Handling Method:	Landfill
Specific Gravity:	1
Document ID:	Not reported
Manifest Status:	Not reported
Trans1 State ID:	NYD082785429
Year:	2018
Trans2 State ID:	Not reported
Generator Ship Date:	10/19/2006
Trans1 Recv Date:	10/19/2006
Trans2 Recv Date:	Not reported
TSD Site Recv Date:	10/19/2006
Part A Recv Date:	Not reported
Part B Recv Date:	Not reported
Generator EPA ID:	CTR000501940
Trans1 EPA ID:	Not reported
Trans2 EPA ID:	Not reported
TSDF ID 1:	NYD082785429
TSDF ID 2:	Not reported
Manifest Tracking Number:	000291441FLE
Import Indicator:	N
Export Indicator:	N
Discr Quantity Indicator:	N
Discr Type Indicator:	N
Discr Residue Indicator:	N
Discr Partial Reject Indicator:	N
Discr Full Reject Indicator:	N
Manifest Ref Number:	Not reported
Alt Facility RCRA ID:	Not reported
Alt Facility Sign Date:	Not reported

Map ID
Direction
Distance
Elevation

MAP FINDINGS

Site

Database(s)

EDR ID Number
EPA ID Number

BROOKS PHARMACY # 216 (Continued)

1005415705

MGMT Method Type Code: H141
Waste Code a: SILVER
Waste Code b: Not reported
Waste Code c: Not reported
Waste Code e: Not reported
Waste Code f: Not reported
Waste Code g: Not reported
Waste Code 1: Not reported
Waste Code 2: Not reported
Waste Code 3: Not reported
Waste Code 4: Not reported
Waste Code 5: Not reported
Waste Code 6: Not reported
Quantity: 30
Units: Gallons (liquids only)
Number of Containers: 1
Container Type: Fiberboard or plastic drums, barrels, kegs
Handling Method: Landfill
Specific Gravity: 1

Document ID: NYH0517572
Manifest Status: Not reported
Trans1 State ID: 62096PA
Year: 2005
Trans2 State ID: Not reported
Generator Ship Date: 12/28/2005
Trans1 Recv Date: 12/28/2005
Trans2 Recv Date: Not reported
TSD Site Recv Date: 12/28/2005
Part A Recv Date: Not reported
Part B Recv Date: Not reported
Generator EPA ID: CTR000501940
Trans1 EPA ID: NYD082785429
Trans2 EPA ID: Not reported
TSDF ID 1: NYD082785429
TSDF ID 2: Not reported
Manifest Tracking Number: Not reported
Import Indicator: Not reported
Export Indicator: Not reported
Discr Quantity Indicator: Not reported
Discr Type Indicator: Not reported
Discr Residue Indicator: Not reported
Discr Partial Reject Indicator: Not reported
Discr Full Reject Indicator: Not reported
Manifest Ref Number: Not reported
Alt Facility RCRA ID: Not reported
Alt Facility Sign Date: Not reported
MGMT Method Type Code: Not reported
Waste Code 1: SILVER
Waste Code 2: Not reported
Waste Code 3: Not reported
Waste Code 4: Not reported
Waste Code 5: Not reported
Waste Code 6: Not reported
Quantity: 00020
Units: Gallons (liquids only)
Number of Containers: 001

Map ID
Direction
Distance
Elevation

MAP FINDINGS

Site

Database(s)

EDR ID Number
EPA ID Number

BROOKS PHARMACY # 216 (Continued)

1005415705

Container Type: Fiberboard or plastic drums, barrels, kegs
Handling Method: Treat
Specific Gravity: 01.00

Document ID: NYH0512406
Manifest Status: Not reported
Trans1 State ID: 62096PA
Year: 2005
Trans2 State ID: Not reported
Generator Ship Date: 11/17/2005
Trans1 Recv Date: 11/17/2005
Trans2 Recv Date: Not reported
TSD Site Recv Date: 11/17/2005
Part A Recv Date: Not reported
Part B Recv Date: Not reported
Generator EPA ID: CTR000501940
Trans1 EPA ID: NYD082785429
Trans2 EPA ID: Not reported
TSDF ID 1: NYD082785429
TSDF ID 2: Not reported
Manifest Tracking Number: Not reported
Import Indicator: Not reported
Export Indicator: Not reported
Discr Quantity Indicator: Not reported
Discr Type Indicator: Not reported
Discr Residue Indicator: Not reported
Discr Partial Reject Indicator: Not reported
Discr Full Reject Indicator: Not reported
Manifest Ref Number: Not reported
Alt Facility RCRA ID: Not reported
Alt Facility Sign Date: Not reported
MGMT Method Type Code: Not reported

Waste Code 1: SILVER
Waste Code 2: Not reported
Waste Code 3: Not reported
Waste Code 4: Not reported
Waste Code 5: Not reported
Waste Code 6: Not reported
Quantity: 00020
Units: Gallons (liquids only)
Number of Containers: 001
Container Type: Fiberboard or plastic drums, barrels, kegs
Handling Method: Treat
Specific Gravity: 01.00

Document ID: NYH0509067
Manifest Status: Not reported
Trans1 State ID: 62096PA
Year: 2005
Trans2 State ID: Not reported
Generator Ship Date: 08/25/2005
Trans1 Recv Date: 08/25/2005
Trans2 Recv Date: Not reported
TSD Site Recv Date: 08/25/2005
Part A Recv Date: Not reported
Part B Recv Date: Not reported
Generator EPA ID: CTR000501940

Map ID
Direction
Distance
Elevation

MAP FINDINGS

Site

Database(s)

EDR ID Number
EPA ID Number

BROOKS PHARMACY # 216 (Continued)

1005415705

Trans1 EPA ID:	NYD082785429
Trans2 EPA ID:	Not reported
TSDF ID 1:	NYD082785429
TSDF ID 2:	Not reported
Manifest Tracking Number:	Not reported
Import Indicator:	Not reported
Export Indicator:	Not reported
Discr Quantity Indicator:	Not reported
Discr Type Indicator:	Not reported
Discr Residue Indicator:	Not reported
Discr Partial Reject Indicator:	Not reported
Discr Full Reject Indicator:	Not reported
Manifest Ref Number:	Not reported
Alt Facility RCRA ID:	Not reported
Alt Facility Sign Date:	Not reported
MGMT Method Type Code:	Not reported
Waste Code 1:	SILVER
Waste Code 2:	Not reported
Waste Code 3:	Not reported
Waste Code 4:	Not reported
Waste Code 5:	Not reported
Waste Code 6:	Not reported
Quantity:	00025
Units:	Gallons (liquids only)
Number of Containers:	001
Container Type:	Fiberboard or plastic drums, barrels, kegs
Handling Method:	Treat
Specific Gravity:	01.00
Document ID:	Not reported
Manifest Status:	Not reported
Trans1 State ID:	NYD082785429
Year:	2018
Trans2 State ID:	Not reported
Generator Ship Date:	04/06/2006
Trans1 Recv Date:	04/06/2006
Trans2 Recv Date:	Not reported
TSD Site Recv Date:	04/06/2006
Part A Recv Date:	Not reported
Part B Recv Date:	Not reported
Generator EPA ID:	CTR000501940
Trans1 EPA ID:	Not reported
Trans2 EPA ID:	Not reported
TSDF ID 1:	NYD082785429
TSDF ID 2:	Not reported
Manifest Tracking Number:	NYH0579267
Import Indicator:	N
Export Indicator:	N
Discr Quantity Indicator:	N
Discr Type Indicator:	N
Discr Residue Indicator:	N
Discr Partial Reject Indicator:	N
Discr Full Reject Indicator:	N
Manifest Ref Number:	Not reported
Alt Facility RCRA ID:	Not reported
Alt Facility Sign Date:	Not reported
MGMT Method Type Code:	Not reported

Map ID
Direction
Distance
Elevation

MAP FINDINGS

Site

Database(s)

EDR ID Number
EPA ID Number

BROOKS PHARMACY # 216 (Continued)

1005415705

Waste Code a: SILVER
Waste Code b: Not reported
Waste Code c: Not reported
Waste Code e: Not reported
Waste Code f: Not reported
Waste Code g: Not reported
Waste Code 1: Not reported
Waste Code 2: Not reported
Waste Code 3: Not reported
Waste Code 4: Not reported
Waste Code 5: Not reported
Waste Code 6: Not reported
Quantity: 25
Units: Gallons (liquids only)
Number of Containers: 1
Container Type: Fiberboard or plastic drums, barrels, kegs
Handling Method: Treat
Specific Gravity: 1

Document ID: Not reported
Manifest Status: Not reported
Trans1 State ID: NYD082785429
Year: 2018
Trans2 State ID: Not reported
Generator Ship Date: 01/19/2006
Trans1 Recv Date: 01/19/2006
Trans2 Recv Date: Not reported
TSD Site Recv Date: 01/19/2006
Part A Recv Date: Not reported
Part B Recv Date: Not reported
Generator EPA ID: CTR000501940
Trans1 EPA ID: Not reported
Trans2 EPA ID: Not reported
TSDF ID 1: NYD082785429
TSDF ID 2: Not reported
Manifest Tracking Number: NYH0519768
Import Indicator: N
Export Indicator: N
Discr Quantity Indicator: N
Discr Type Indicator: N
Discr Residue Indicator: N
Discr Partial Reject Indicator: N
Discr Full Reject Indicator: N
Manifest Ref Number: Not reported
Alt Facility RCRA ID: Not reported
Alt Facility Sign Date: Not reported
MGMT Method Type Code: Not reported

Waste Code a: SILVER
Waste Code b: Not reported
Waste Code c: Not reported
Waste Code e: Not reported
Waste Code f: Not reported
Waste Code g: Not reported
Waste Code 1: Not reported
Waste Code 2: Not reported
Waste Code 3: Not reported
Waste Code 4: Not reported

Map ID
Direction
Distance
Elevation

MAP FINDINGS

Site

Database(s)

EDR ID Number
EPA ID Number

BROOKS PHARMACY # 216 (Continued)

1005415705

Waste Code 5: Not reported
Waste Code 6: Not reported
Quantity: 20
Units: Gallons (liquids only)
Number of Containers: 1
Container Type: Fiberboard or plastic drums, barrels, kegs
Handling Method: Treat
Specific Gravity: 1

Document ID: Not reported
Manifest Status: Not reported
Trans1 State ID: NYD082785429
Year: 2018
Trans2 State ID: Not reported
Generator Ship Date: 02/15/2007
Trans1 Recv Date: 02/15/2007
Trans2 Recv Date: Not reported
TSD Site Recv Date: 02/16/2007
Part A Recv Date: Not reported
Part B Recv Date: Not reported
Generator EPA ID: CTR000501940
Trans1 EPA ID: Not reported
Trans2 EPA ID: Not reported
TSDF ID 1: NYD082785429
TSDF ID 2: Not reported
Manifest Tracking Number: 000280001FLE
Import Indicator: N
Export Indicator: N
Discr Quantity Indicator: N
Discr Type Indicator: N
Discr Residue Indicator: N
Discr Partial Reject Indicator: N
Discr Full Reject Indicator: N
Manifest Ref Number: Not reported
Alt Facility RCRA ID: Not reported
Alt Facility Sign Date: Not reported
MGMT Method Type Code: H141

Waste Code a: SILVER
Waste Code b: Not reported
Waste Code c: Not reported
Waste Code e: Not reported
Waste Code f: Not reported
Waste Code g: Not reported
Waste Code 1: Not reported
Waste Code 2: Not reported
Waste Code 3: Not reported
Waste Code 4: Not reported
Waste Code 5: Not reported
Waste Code 6: Not reported
Quantity: 10
Units: Gallons (liquids only)
Number of Containers: 1
Container Type: Fiberboard or plastic drums, barrels, kegs
Handling Method: Landfill
Specific Gravity: 1

Document ID: Not reported

Map ID
Direction
Distance
Elevation

MAP FINDINGS

Site

Database(s)

EDR ID Number
EPA ID Number

BROOKS PHARMACY # 216 (Continued)

1005415705

Manifest Status:	Not reported
Trans1 State ID:	NYD082785429
Year:	2018
Trans2 State ID:	Not reported
Generator Ship Date:	09/18/2006
Trans1 Recv Date:	09/18/2006
Trans2 Recv Date:	Not reported
TSD Site Recv Date:	09/18/2006
Part A Recv Date:	Not reported
Part B Recv Date:	Not reported
Generator EPA ID:	CTR000501940
Trans1 EPA ID:	Not reported
Trans2 EPA ID:	Not reported
TSD ID 1:	NYD082785429
TSD ID 2:	Not reported
Manifest Tracking Number:	000290938FLE
Import Indicator:	N
Export Indicator:	N
Discr Quantity Indicator:	N
Discr Type Indicator:	N
Discr Residue Indicator:	N
Discr Partial Reject Indicator:	N
Discr Full Reject Indicator:	N
Manifest Ref Number:	Not reported
Alt Facility RCRA ID:	Not reported
Alt Facility Sign Date:	Not reported
MGMT Method Type Code:	H141
Waste Code a:	SILVER
Waste Code b:	Not reported
Waste Code c:	Not reported
Waste Code e:	Not reported
Waste Code f:	Not reported
Waste Code g:	Not reported
Waste Code 1:	Not reported
Waste Code 2:	Not reported
Waste Code 3:	Not reported
Waste Code 4:	Not reported
Waste Code 5:	Not reported
Waste Code 6:	Not reported
Quantity:	30
Units:	Gallons (liquids only)
Number of Containers:	1
Container Type:	Fiberboard or plastic drums, barrels, kegs
Handling Method:	Landfill
Specific Gravity:	1
Document ID:	Not reported
Manifest Status:	Not reported
Trans1 State ID:	NYD082785429
Year:	2018
Trans2 State ID:	Not reported
Generator Ship Date:	08/03/2006
Trans1 Recv Date:	08/03/2006
Trans2 Recv Date:	Not reported
TSD Site Recv Date:	08/03/2006
Part A Recv Date:	Not reported
Part B Recv Date:	Not reported

Map ID
Direction
Distance
Elevation

MAP FINDINGS

Site

Database(s)

EDR ID Number
EPA ID Number

BROOKS PHARMACY # 216 (Continued)

1005415705

Generator EPA ID:	CTR000501940
Trans1 EPA ID:	Not reported
Trans2 EPA ID:	Not reported
TSDF ID 1:	NYD082785429
TSDF ID 2:	Not reported
Manifest Tracking Number:	NYH0575307
Import Indicator:	N
Export Indicator:	N
Discr Quantity Indicator:	N
Discr Type Indicator:	N
Discr Residue Indicator:	N
Discr Partial Reject Indicator:	N
Discr Full Reject Indicator:	N
Manifest Ref Number:	Not reported
Alt Facility RCRA ID:	Not reported
Alt Facility Sign Date:	Not reported
MGMT Method Type Code:	Not reported
Waste Code a:	SILVER
Waste Code b:	Not reported
Waste Code c:	Not reported
Waste Code e:	Not reported
Waste Code f:	Not reported
Waste Code g:	Not reported
Waste Code 1:	Not reported
Waste Code 2:	Not reported
Waste Code 3:	Not reported
Waste Code 4:	Not reported
Waste Code 5:	Not reported
Waste Code 6:	Not reported
Quantity:	25
Units:	Gallons (liquids only)
Number of Containers:	1
Container Type:	Fiberboard or plastic drums, barrels, kegs
Handling Method:	Treat
Specific Gravity:	1

[Click this hyperlink](#) while viewing on your computer to access
52 additional NY MANIFEST: record(s) in the EDR Site Report.

EPA ID:	CTD000501940
Country:	USA
Name:	Brooks #0216
Address:	324 FLANDERS AVE
Address 2:	Not reported
City,State,Zip:	EAST LYME, CT 06333
Zip 4:	Not reported
Location Address 1:	324 FLANDERS AVE
Location Address 2:	Not reported
Location City,State,Zip:	EAST LYME, CT 06333
Location Zip 4:	Not reported
Facility Status:	Not reported
Total Tanks:	Not reported
Code:	BP
Mailing:	
Mailing Name:	Brooks #0216
Mailing Contact:	N/S

Map ID
Direction
Distance
Elevation

MAP FINDINGS

Site

Database(s)

EDR ID Number
EPA ID Number

BROOKS PHARMACY # 216 (Continued)

1005415705

Mailing Address 1: 324 FLANDERS AVE
Mailing Address 2: Not reported
Mailing City, State, Zip: EAST LYME, CT 06333
Mailing Zip 4: Not reported
Mailing Country: USA
Mailing Phone: 8607398410

Manifest Data:

Document ID: NYH0528597
Manifest Status: Not reported
Trans1 State ID: 62096PA
Year: 2005
Trans2 State ID: Not reported
Generator Ship Date: 06/23/2005
Trans1 Recv Date: 06/23/2005
Trans2 Recv Date: Not reported
TSD Site Recv Date: 06/23/2005
Part A Recv Date: Not reported
Part B Recv Date: Not reported
Generator EPA ID: CTD000501940
Trans1 EPA ID: NYD082785429
Trans2 EPA ID: Not reported
TSDF ID 1: NYD082785429
TSDF ID 2: Not reported
Manifest Tracking Number: Not reported
Import Indicator: Not reported
Export Indicator: Not reported
Discr Quantity Indicator: Not reported
Discr Type Indicator: Not reported
Discr Residue Indicator: Not reported
Discr Partial Reject Indicator: Not reported
Discr Full Reject Indicator: Not reported
Manifest Ref Number: Not reported
Alt Facility RCRA ID: Not reported
Alt Facility Sign Date: Not reported
MGMT Method Type Code: Not reported
Waste Code 1: SILVER
Waste Code 2: Not reported
Waste Code 3: Not reported
Waste Code 4: Not reported
Waste Code 5: Not reported
Waste Code 6: Not reported
Quantity: 00030
Units: Gallons (liquids only)
Number of Containers: 001
Container Type: Fiberboard or plastic drums, barrels, kegs
Handling Method: Treat
Specific Gravity: 01.00

Map ID
Direction
Distance
Elevation

MAP FINDINGS

Site

Database(s)

EDR ID Number
EPA ID Number

B5
NNE
< 1/8
0.101 mi.
533 ft.
SHORELINE ALLERGY
314 FLANDERS RD
EAST LYME, CT 06333
Site 3 of 3 in cluster B

E MANIFEST **1027895565**
N/A

Relative:
Lower

E MANIFEST:

Actual:
35 ft.

Manifest Tracking Number:	011396811FLE
Last Updated Date:	20180821
Shipped Date:	20180731
Received Date:	20180806
Manifest Status:	Signed
Submission Type:	DataImage5Copy
Origin Type:	Service
Generator EPA ID:	CTCESQG
Generator Name:	Shoreline Allergy
Generator Location Street Number:	Not reported
Generator Location Street 1:	314 FLANDERS RD
Generator Location Street 2:	Not reported
Generator Location City:	EAST LYME
Generator Location State:	CT
Generator Location Zip:	063331727
Generator Mail Street Number:	Not reported
Generator Mail Street 1:	6264 CROOKED CREEK RD
Generator Mail Street 2:	Not reported
Generator Mail City:	NORCROSS
Generator Mail Zip:	30092-3178
Generator Mail State:	GA
Generator Contact Company Name:	Not reported
Designated Facility EPA ID:	RID040098352
Designated Facility Name:	Northland Environmental, Llc
Designated Facility Mail Street Number:	Not reported
Designated Facility Mail Street 1:	Not reported
Designated Facility Mail Street 2:	275 Allens Avenue
Designated Facility Mail City:	Providence
Designated Facility Mail Zip:	02905
Designated Facility Mail State:	RI
Designated Facility Location Street Number:	Not reported
Designated Facility Location Street 1:	275 Allens Avenue
Designated Facility Location Street 2:	Not reported
Designated Facility Location City:	Providence
Designated Facility Location Zip:	02905
Designated Facility Location State:	RI
Designated Facility Contact Company Name:	Not reported
Manifest Residue Indicator:	N
Rejection Indicator:	N
Manifest Tracking Number:	013379127FLE
Last Updated Date:	20200130
Shipped Date:	20200123
Received Date:	20200127
Manifest Status:	Signed
Submission Type:	DataImage5Copy
Origin Type:	Service
Generator EPA ID:	CTCESQG
Generator Name:	Shoreline Allergy
Generator Location Street Number:	Not reported
Generator Location Street 1:	314 FLANDERS RD
Generator Location Street 2:	Not reported

Map ID
Direction
Distance
Elevation

MAP FINDINGS

Site

Database(s)

EDR ID Number
EPA ID Number

SHORELINE ALLERGY (Continued)

1027895565

Generator Location City:	EAST LYME
Generator Location State:	CT
Generator Location Zip:	06333
Generator Mail Street Number:	Not reported
Generator Mail Street 1:	314 Flanders Rd
Generator Mail Street 2:	Not reported
Generator Mail City:	East Lyme
Generator Mail Zip:	06333
Generator Mail State:	CT
Generator Contact Company Name:	Not reported
Designated Facility EPA ID:	RID040098352
Designated Facility Name:	Northland Environmental, Llc
Designated Facility Mail Street Number:	Not reported
Designated Facility Mail Street 1:	Not reported
Designated Facility Mail Street 2:	275 Allens Avenue
Designated Facility Mail City:	Providence
Designated Facility Mail Zip:	02905
Designated Facility Mail State:	RI
Designated Facility Location Street Number:	Not reported
Designated Facility Location Street 1:	275 Allens Avenue
Designated Facility Location Street 2:	Not reported
Designated Facility Location City:	Providence
Designated Facility Location Zip:	02905
Designated Facility Location State:	RI
Designated Facility Contact Company Name:	Not reported
Manifest Residue Indicator:	N
Rejection Indicator:	N
Manifest Tracking Number:	013380293FLE
Last Updated Date:	20190806
Shipped Date:	20190725
Received Date:	20190801
Manifest Status:	Signed
Submission Type:	DataImage5Copy
Origin Type:	Service
Generator EPA ID:	CTCESQG
Generator Name:	Shoreline Allergy
Generator Location Street Number:	Not reported
Generator Location Street 1:	314 FLANDERS RD
Generator Location Street 2:	Not reported
Generator Location City:	EAST LYME
Generator Location State:	CT
Generator Location Zip:	06333
Generator Mail Street Number:	Not reported
Generator Mail Street 1:	314 Flanders Rd
Generator Mail Street 2:	Not reported
Generator Mail City:	East Lyme
Generator Mail Zip:	06333
Generator Mail State:	CT
Generator Contact Company Name:	Not reported
Designated Facility EPA ID:	RID040098352
Designated Facility Name:	Northland Environmental, Llc
Designated Facility Mail Street Number:	Not reported
Designated Facility Mail Street 1:	Not reported
Designated Facility Mail Street 2:	275 Allens Avenue
Designated Facility Mail City:	Providence
Designated Facility Mail Zip:	02905

Map ID
Direction
Distance
Elevation

MAP FINDINGS

Site

Database(s)

EDR ID Number
EPA ID Number

SHORELINE ALLERGY (Continued)

1027895565

Designated Facility Mail State:	RI
Designated Facility Location Street Number:	Not reported
Designated Facility Location Street 1:	275 Allens Avenue
Designated Facility Location Street 2:	Not reported
Designated Facility Location City:	Providence
Designated Facility Location Zip:	02905
Designated Facility Location State:	RI
Designated Facility Contact Company Name:	Not reported
Manifest Residue Indicator:	N
Rejection Indicator:	N
Manifest Tracking Number:	014341038FLE
Last Updated Date:	20200925
Shipped Date:	20200917
Received Date:	20200918
Manifest Status:	Signed
Submission Type:	DataImage5Copy
Origin Type:	Service
Generator EPA ID:	CTCESQG
Generator Name:	Shoreline Allergy
Generator Location Street Number:	Not reported
Generator Location Street 1:	314 FLANDERS RD
Generator Location Street 2:	Not reported
Generator Location City:	EAST LYME
Generator Location State:	CT
Generator Location Zip:	06333
Generator Mail Street Number:	Not reported
Generator Mail Street 1:	314 Flanders Rd
Generator Mail Street 2:	Not reported
Generator Mail City:	East Lyme
Generator Mail Zip:	06333
Generator Mail State:	CT
Generator Contact Company Name:	Not reported
Designated Facility EPA ID:	RID040098352
Designated Facility Name:	Northland Environmental, Llc
Designated Facility Mail Street Number:	Not reported
Designated Facility Mail Street 1:	Not reported
Designated Facility Mail Street 2:	275 Allens Avenue
Designated Facility Mail City:	Providence
Designated Facility Mail Zip:	02905
Designated Facility Mail State:	RI
Designated Facility Location Street Number:	Not reported
Designated Facility Location Street 1:	275 Allens Avenue
Designated Facility Location Street 2:	Not reported
Designated Facility Location City:	Providence
Designated Facility Location Zip:	02905
Designated Facility Location State:	RI
Designated Facility Contact Company Name:	Not reported
Manifest Residue Indicator:	N
Rejection Indicator:	N
Manifest Tracking Number:	012475139FLE
Last Updated Date:	20190201
Shipped Date:	20190124
Received Date:	20190130
Manifest Status:	Signed
Submission Type:	DataImage5Copy

Map ID
Direction
Distance
Elevation

MAP FINDINGS

Site

Database(s)

EDR ID Number
EPA ID Number

SHORELINE ALLERGY (Continued)

1027895565

Origin Type:	Service
Generator EPA ID:	CTCESQG
Generator Name:	Shoreline Allergy
Generator Location Street Number:	Not reported
Generator Location Street 1:	314 FLANDERS RD
Generator Location Street 2:	Not reported
Generator Location City:	EAST LYME
Generator Location State:	CT
Generator Location Zip:	063331727
Generator Mail Street Number:	Not reported
Generator Mail Street 1:	314 Flanders Rd
Generator Mail Street 2:	Not reported
Generator Mail City:	East Lyme
Generator Mail Zip:	063331727
Generator Mail State:	CT
Generator Contact Company Name:	Not reported
Designated Facility EPA ID:	RID040098352
Designated Facility Name:	Northland Environmental, Llc
Designated Facility Mail Street Number:	Not reported
Designated Facility Mail Street 1:	Not reported
Designated Facility Mail Street 2:	275 Allens Avenue
Designated Facility Mail City:	Providence
Designated Facility Mail Zip:	02905
Designated Facility Mail State:	RI
Designated Facility Location Street Number:	Not reported
Designated Facility Location Street 1:	275 Allens Avenue
Designated Facility Location Street 2:	Not reported
Designated Facility Location City:	Providence
Designated Facility Location Zip:	02905
Designated Facility Location State:	RI
Designated Facility Contact Company Name:	Not reported
Manifest Residue Indicator:	N
Rejection Indicator:	N

Federal Waste:

Manifest Tracking Number:	012475139FLE
Waste Line Number:	1
Federal Waste Code:	D001
Federal Waste:	IGNITABLE WASTE

Manifest Tracking Number:	012475139FLE
Waste Line Number:	1
Federal Waste Code:	D005
Federal Waste:	BARIUM

Manifest Tracking Number:	012475139FLE
Waste Line Number:	1
Federal Waste Code:	D007
Federal Waste:	CHROMIUM

Manifest Tracking Number:	012475139FLE
Waste Line Number:	1
Federal Waste Code:	D022
Federal Waste:	CHLOROFORM

Manifest Tracking Number:	012475139FLE
Waste Line Number:	1

Map ID
Direction
Distance
Elevation

MAP FINDINGS

Site

Database(s)

EDR ID Number
EPA ID Number

SHORELINE ALLERGY (Continued)

1027895565

Federal Waste Code: D024
Federal Waste: M-CRESOL

Manifest Tracking Number: 012475139FLE
Waste Line Number: 1
Federal Waste Code: D026
Federal Waste: CRESOL

Transporter:
Manifest Tracking Number: 012475139FLE
Transporter Line Number: 1
Transporter EPA ID: PAD982661381
Transporter Name: Republic Environmental Systems Transportation Group LLC

Waste Line:
Manifest Tracking Number: 012475139FLE
Waste Line Number: 1
U.S. DOT Hazardous Indicator: Y
U.S. DOT ID Number: UN3248
U.S. DOT Description: Un3248, Waste Medicine, Liquid, Flammable, Toxic, N.O.S. (Alcohol, Phenol), 3 6.1, Pg li, (Ltd Qty), Erg#131
Non-Hazardous Waste Description: Not reported
Number of Containers: 2
Container Type Code: DF
Container Type Description: Fiberboard or plastic drums, barrels, kegs
Waste Quantity: 52
Quantity Unit of Measure Code: P
Quantity Unit of Measure Description: Pounds
Waste Quantity, in Tons: 0.026
Acute Waste Quantity, in Tons: 0
Non-Acute Waste Quantity, in Tons: 0.026
Waste Quantity, in Kilograms: 23.58278
Acute Waste Quantity, in Kilograms: 0
Non-Acute Waste Quantity, in Kilograms: 23.58278
Management Method Code: H141
Management Method Description: STORAGE, BULKING AND/OR TRANSFER OFF SITE
Waste Residue Indicator: N
Quantity Discrepancy Indicator: N
Waste Type Discrepancy Indicator: N
Waste Density: Not reported
Waste Density Unit of Measure Code: Not reported
Waste Density Unit of Measure Description: Not reported
Form Code: Not reported
Form Code Description: Not reported
Source Code: Not reported
Source Code Description: Not reported
Waste Minimization Code: Not reported
Waste Minimization Code Description: Not reported
Consent Number: Not reported
EPA Waste Indicator: Y

Map ID
Direction
Distance
Elevation

MAP FINDINGS

Site

Database(s)

EDR ID Number
EPA ID Number

A6
SSE
< 1/8
0.110 mi.
579 ft.
CT STATE OF DOT EAST LYME
279 FLANDERS RD
EAST LYME, CT 06333
Site 2 of 3 in cluster A

CT MANIFEST **S109744838**
N/A

Relative:
Lower

CT MANIFEST:

Actual:
48 ft.

Name: CT STATE OF DOT EAST LYME
Address: 279 FLANDERS RD
City,State,Zip: EAST LYME, CT 06333
Phone: Not reported
Country: Not reported
Manifest ID: CTF0244823
EPA ID: CTP000016373

Hazardous Waste Manifest:

Year: 1994
Manifest: CTF0244823
EPA ID: CTP000016373
Generator Mailing Address: 279 FLANDERS RD
Generator City,State,Zip: EAST LYME, CT 06333
Discrepancies: N
Date Shipped: 1994-04-19
Date Received: 1994-04-19
Transporter 2 Date: Not reported
TSDf EPA ID: CTD089631956
TSDf Name: EAST COAST ENVIRONMENTAL SERVICE CORP
TSDf Address: 454 QUINNIAC AVE
TSDf City,State,Zip: NEW HAVEN, CT 06513
TSDf Country: USA
Transporter EPA ID: CTD089631956
Transporter Name: EAST COAST ENVIRONMENTAL SERVICE CORP
Transporter Address: Not reported
Transporter City,State,Zip: CT
Transporter Country: USA
Transporter 2 EPA ID: Not reported
Transporter 2 Name: Not reported
Transporter 2 Address: Not reported
Transporter 2 City,State,Zip: CT
Transporter 2 Country: USA
US DOT Description: HAZARDOUS WASTE SOLID
Number of Containers: 001
Container Type: CF
Quantity/Weight/Volume: 68/P
Batch Number: 999999
EPA Waste Codes: D009 - MERCURY
Copies: 1
Alternate Facility Name: Not reported
Alternate Facility Address: Not reported
Alternate Facility State: Not reported
Alternate Facility Date: Not reported

Map ID
Direction
Distance
Elevation

MAP FINDINGS

EDR ID Number
EPA ID Number

	Site	Database(s)	EPA ID Number
A7 SSE < 1/8 0.110 mi. 579 ft.	CT DOT EAST LYME P&F FACILITY 279 FLANDERS RD EAST LYME, CT 06333 Site 3 of 3 in cluster A	RCRA-VSQG	1031283673 CTP000035362
Relative: Lower	RCRA Listings:	20240723	
Actual: 48 ft.	Date Form Received by Agency:	Ct Dot East Lyme P&F Facility	
	Handler Name:	Flanders Rd	
	Handler Address:	EAST LYME, CT 06333	
	Handler City,State,Zip:	CTP000035362	
	EPA ID:	Not reported	
	Contact Name:	Not reported	
	Contact Address:	Not reported	
	Contact City,State,Zip:	Not reported	
	Contact Telephone:	Not reported	
	Contact Fax:	Not reported	
	Contact Email:	BENJAMIN.SILVERMAN@CT.GOV	
	Contact Title:	Not reported	
	EPA Region:	01	
	Land Type:	Not reported	
	Federal Waste Generator Description:	Conditionally Exempt Small Quantity Generator	
	Non-Notifier:	Not reported	
	Biennial Report Cycle:	Not reported	
	Accessibility:	Not reported	
	Active Site Indicator:	Handler Activities	
	State District Owner:	Not reported	
	State District:	Not reported	
	Mailing Address:	Not reported	
	Mailing City,State,Zip:	Not reported	
	Owner Name:	Not reported	
	Owner Type:	Not reported	
	Operator Name:	Not reported	
	Operator Type:	Not reported	
	Short-Term Generator Activity:	Yes	
	Importer Activity:	No	
	Mixed Waste Generator:	No	
	Transporter Activity:	No	
	Transfer Facility Activity:	No	
	Recycler Activity with Storage:	No	
	Small Quantity On-Site Burner Exemption:	No	
	Smelting Melting and Refining Furnace Exemption:	No	
	Underground Injection Control:	No	
	Off-Site Waste Receipt:	No	
	Universal Waste Indicator:	No	
	Universal Waste Destination Facility:	No	
	Federal Universal Waste:	No	
	Active Site State-Reg Handler:	---	
	Federal Facility Indicator:	Not reported	
	Hazardous Secondary Material Indicator:	N	
	Sub-Part K Indicator:	Not reported	
	2018 GPRA Permit Baseline:	Not on the Baseline	
	2018 GPRA Renewals Baseline:	Not on the Baseline	
	202 GPRA Corrective Action Baseline:	No	
	Subject to Corrective Action Universe:	No	
	Non-TSDFs Where RCRA CA has Been Imposed Universe:	No	
	Corrective Action Priority Ranking:	No NCAPS ranking	
	Environmental Control Indicator:	No	
	Institutional Control Indicator:	No	

Map ID
Direction
Distance
Elevation

MAP FINDINGS

Site

Database(s)

EDR ID Number
EPA ID Number

CT DOT EAST LYME P&F FACILITY (Continued)

1031283673

Human Exposure Controls Indicator:	N/A
Groundwater Controls Indicator:	N/A
Significant Non-Complier Universe:	No
Unaddressed Significant Non-Complier Universe:	No
Addressed Significant Non-Complier Universe:	No
Significant Non-Complier With a Compliance Schedule Universe:	No
Financial Assurance Required:	Not reported
Handler Date of Last Change:	20240723
Recognized Trader-Importer:	No
Recognized Trader-Exporter:	No
Importer of Spent Lead Acid Batteries:	No
Exporter of Spent Lead Acid Batteries:	No
Recycler Activity Without Storage:	No
Manifest Broker:	No
Sub-Part P Indicator:	No

Hazardous Waste Summary:

Waste Code:	D001
Waste Description:	Ignitable Waste

Historic Generators:

Receive Date:	20240723
Handler Name:	CT DOT EAST LYME P&F FACILITY
Federal Waste Generator Description:	Very Small Quantity Generator (formerly Conditionally-Exempt Small Quantity Generator)
State District Owner:	Not reported
Large Quantity Handler of Universal Waste:	No
Recognized Trader Importer:	No
Recognized Trader Exporter:	No
Spent Lead Acid Battery Importer:	No
Spent Lead Acid Battery Exporter:	No
Current Record:	Yes
Non Storage Recycler Activity:	No
Electronic Manifest Broker:	No

List of NAICS Codes and Descriptions:

NAICS Codes:	No NAICS Codes Found
--------------	----------------------

Facility Has Received Notices of Violations:

Violations:	No Violations Found
-------------	---------------------

Evaluation Action Summary:

Evaluations:	No Evaluations Found
--------------	----------------------

Map ID
Direction
Distance
Elevation

MAP FINDINGS

Site

Database(s)

EDR ID Number
EPA ID Number

8
ESE
< 1/8
0.125 mi.
658 ft.

STATE OF CONNECTICUT DEPARTMENT OF TRANSPORTATION
OFF I 95 NEXT TO KING ARTHUR DRIVE
EAST LYME, CT

CT LWDS S109938580
N/A

Relative:
Higher
Actual:
92 ft.

LWDS:
Leachate and Wastewater Number: 2202001
Status of the Discharge Activity: Active
Leachate and Waste Flow: Ground
Alias: Not reported
Alias2: Not reported

C9
NNE
1/8-1/4
0.153 mi.
807 ft.

340 FLANDERS RD
340 FLANDERS RD
EAST LYME, CT 06333

CT PROPERTY S108044754
CT SPILLS N/A
CT CPCS
CT ENF

Site 1 of 13 in cluster C

Relative:
Lower
Actual:
35 ft.

CT Property:
Name: PLAZA FORD
Address: 340 FLANDERS ROAD
City,state,zip: EAST LYME, CT
Seller Name: Richard Karsmarski & Patricia Widlitz
Buyer Name: PJC East Lyme Realty LLC
Certifying Party: Richard Karsmarski & Patricia Widlitz
Certifying Attention Person: Richard Kismarski & Patricia Widlitz
Title Of Certifying Person: Not reported
Certifying Person Address: 222 Flanders Road
Certifying Person City,St,Zip: East Lyme, CT 06333
Property Transfer Forms: Form III (DEP-PERD-PTP-203) when a discharge, spillage, uncontrolled loss, seepage or filtration of hazardous waste has occurred at the parcel that has not been fully remediated or the environmental conditions at the parcel are unknown. The person signing the Form III certification agrees to investigate and remediate the site in accordance with the remediation standards. The statute does not require completion of remediation before the parcel is transferred. Any person submitting a Form III shall simultaneously submit a completed Environmental Condition Assessment Form (ECAAF)(DEP-PERD-PTP-200).

Date Recieved: 05/24/2006
Ackn Date: 08/28/2006
Determination Date: 09/19/2006
LEP Verified/DEP Approval Date: Not reported
Rem Id: 8034
Remediation Location Id: 7503
Date Entered: 06/01/2006
Program: Property Transfer Program
GAO Site: False
Staff Full Name: Mike McDaniel
Super/Date: 08/30/2006
Stage Of Project: Not reported
RP Level Of Activity: Not reported
RP Needed Level Of Activity: Not reported
Staff Level Of Activity: Not reported
Staff Needed Level Of Activity: Not reported
Public Intrest: Not reported
PRP Cooperation: Not reported
Enforcement Status: Not reported
Level Of Complexity: Not reported

Map ID
Direction
Distance
Elevation

MAP FINDINGS

Site

Database(s)

EDR ID Number
EPA ID Number

340 FLANDERS RD (Continued)

S108044754

Complex Eng Or Sci:	False
Complex Due To Public Involvement:	False
Politically Complex:	False
Complex Enforcement:	False
Coordination With Other Bureaus:	False
EPA Involvement:	False
Staff Prefrence:	Not reported
Readiness For Transfer:	Not reported
Project Transfer Time:	Not reported
Transfer Comments:	Not reported
Staff As Of July 2000:	Not reported
Initial Staff:	Not reported
Type Of Transfer:	real estate
Salutation:	Mr. Karsmarski & Ms. Widlitz
Relationship To Transfer:	transferors
Audit Date:	Not reported
Verif Type:	Not reported
Audit Outcome:	Not reported
GW:	GA
Basin:	Not reported
1st Payment:	3000
Pay Tag1:	1381
2nd Payment:	Not reported
Pay Tag2:	Not reported
RTN:	Not reported
Revised:	Not reported
ECAF Received:	Not reported
Old Determination Date:	Not reported
Redeterminationdate:	Not reported
Previous Determination:	Not reported
Monitoringoption:	Not reported
Postremedialmonitoring:	Not reported
Schedule Of I/R:	Not reported
Schedule Overdue:	Not reported
Aprvl Sched:	Not reported
Yr 1 Report:	Not reported
Yr 2 Report:	Not reported
Report Overdue:	Not reported
Ext Aprvl Sched:	Not reported
License #:	Not reported
Project Phase:	Not reported
PT Comments:	Not reported
EPA Id Number:	Not reported
GW Class:	Not reported
SW Class:	Not reported
AO/C0:	Not reported
Water Lead(Y Or N):	Not reported
Priority:	Not reported
Project Status(A, I Or D):	Not reported
Last Updated:	Not reported
SR Comments:	Not reported
Priority Or Work-Load:	Not reported
Status:	Not reported
Notes:	Not reported
Special Project Name:	Not reported
Special Project Comments:	Not reported
DOT Project:	Not reported

Map ID
Direction
Distance
Elevation

MAP FINDINGS

Site

Database(s)

EDR ID Number
EPA ID Number

340 FLANDERS RD (Continued)

S108044754

Pt Counter: 0
Project Complete: False
Project Inactive: False
Int Deposit #: 06-450
Deposit #: Not reported
Spill Case #: Not reported
Diversion Id: 0
Public Notice: Not reported
RAP Received: Not reported
RAP Approved: Not reported
Compliance Category: A
Delete Record: False
ECAAF Reviewed By: Not reported
Not Locatable: False
Primary Address: True
AKA Site Name: False
Primary Site Name: True
AKA Site Address: False
Lead: LEP

SPILLS:

Name: Not reported
Address: 340 FLANDERS ROAD
City,State,Zip: EAST LYME, CT
Year of Database: 2006
Case Number: 200605327
Who Took Spill: 204
Assigned To: Wofford, Ron
Report Date: 08/24/2006
Report Time: 12:00:00 AM
Date Release: 08/24/2006
Time Responded: 12:00:00 AM
Corrective Action Taken: Contracted
Cause Info: Seepage
Media Info: Ground Surface
Release Type: petroleum
Reported By: don fortunato
Phone: 860 7396691 - 860 5147021
Representing: plaza ford
Terminated: YES
Recovd (Total): 0
Total (Water): 0
Facility Status: CLOSED
Continuous Spill: False
Released Substance: GASOLINE & HYDRAULIC OIL
Qty: 0.00 (Gallons)
Emergency Measure: 300-400 tons of contaminated soil removed during demolition. Latest soils have odor of gasoline/hyd. Oil. Suspects may be coming from abutting gas station on corner. No free phase observed.

Water Body: Not reported
Discharger: UNK
Telephone: Not reported
Responsible Party: Not reported
RP Address 1: Not reported
RP City,St,Zip: CT
Historic: False
Waterbody: Not reported

Map ID
Direction
Distance
Elevation

MAP FINDINGS

Site

Database(s)

EDR ID Number
EPA ID Number

340 FLANDERS RD (Continued)

S108044754

Time Stamp: 2006-09-07 15:12:58
Sr Inspector: therrien,adam
At Inspctor: Wofford, Ron
User Stamp: mgranill
Incident Description: Not reported
Cost Recovery Case?: Not reported
DEMHS Region: Not reported
Lat/Long: Not reported
Company Name: Not reported
Last Updated: Not reported
Comments: Not reported
Action: Contracted
Other Action: Not reported
Agency ID: DEP Dispatch
Other Agency: Not reported
DEP Bureau: Not reported
DEP Agency: Not reported
Cause ID: Seepage
Other Cause: Not reported
Media ID: Ground Surface
Other Media: Not reported
Class ID: Commercial
Other Class: Not reported
Release Type: petroleum
Other Release: Not reported

CPCS:

Name: PLAZA FORD
Address: 340 FLANDERS ROAD
City,State,Zip: EAST LYME, CT
Site Type: Not reported
Lust Status code: Not reported
Lust Status: Not reported
PTP Form: Not reported
Program: Property Transfer Program
Comments: Not reported
Site Type Definition: Not reported
Investigation Start: Not reported
Investigation Start Date: 08/28/2006
Remediation Start: Not reported
Remediation Start Date: Not reported
Remediation Completed: No
ELUR: No
Date Data Updated: Not reported

ENFORCEMENT:

Name: 340 FLANDERS RD
Address: 340 FLANDERS RD
City,State,Zip: EAST LYME, CT 06333
Enforcement Action ID: NOVSWWDH15041
Enforcement Type Code: Notice Of Violation
Program Id: Not reported
Enforcement Action Date: 09/28/2015
Penalty Amount: \$0.00
Sep Amt: Not reported
Bureau Name: Materials Management & Compliance Assurance

Map ID
Direction
Distance
Elevation

MAP FINDINGS

Site

Database(s)

EDR ID Number
EPA ID Number

340 FLANDERS RD (Continued)

S108044754

Program: Hazardous Waste Enforcement
Status: Closed
Date of Discovery: 05/08/2015
Resolution Date: 05/05/2016
Resolution Type: Returned to compliance
Staff: Gore Michelle
ENF Action Comment: Not reported
Number Violations: Not reported
Civil Penalty: Not reported
SEP Description: Not reported
Associated EIs: Not reported
Client Affiliation Type: Respondent
Affiliation Name: RITE AID OF CONNECTICUT, INC.
Affiliation Address Line1: 340 FLANDERS RD
Affiliation Address Line2: Not reported
Affiliation City/State/Zip: EAST LYME, CT 06333 1710
Contact Title: Not reported
Contact Name: Not reported
Contact EMail: Not reported

C10
NNE
1/8-1/4
0.153 mi.
807 ft.

340 FLANDERS RD
340 FLANDERS RD
EAST LYME, CT 6333
Site 2 of 13 in cluster C

CT UST **U004196931**
N/A

Relative:
Lower
Actual:
35 ft.

UST:
Name: 340 FLANDERS RD
Address: 340 FLANDERS RD
Address 2: Not reported
City,State,Zip: EAST LYME 6333
Facility ID: 45-474
Substance: Gasoline
Last Use Date: 01/01/1989
Tank ID: A1
Closure Status: Tank was Removed From Ground
Compartment ID: a
Tank Status: Permanently Closed
Secondary Material: Not reported
Tank Material: Asphalt Coated or Bare Steel
Capacity: 3000
Install Date: 08/01/1979
Overfill Installed: Not reported
Pipe Material: Bare Steel
Pipe Mode Description: Not reported
Spill Installed: Not reported
Latitude: 41.365848
Longitude: -72.209504
Tank Latitude: 41.365848
Tank Longitude: -72.209504

Contact:
Facility ID: 45-474
Owner Name: THEODORE P. KNECHT
Owner Address: FLANDERS CORNERS
Owner Address 2: Not reported
Owner Phone: Not reported
Owner Phone Ext: Not reported

Map ID
Direction
Distance
Elevation

MAP FINDINGS

Site

Database(s)

EDR ID Number
EPA ID Number

340 FLANDERS RD (Continued)

U004196931

Owner City/State/Zip: East Lyme, CT
Affiliation Type: Registrant
Contact Name: Not reported
Contact Title: Not reported
Contact Email: Not reported

Facility ID: 45-474
Owner Name: THEODORE P. KNECHT
Owner Address: FLANDERS CORNERS
Owner Address 2: Not reported
Owner Phone: (203) 739-5403
Owner Phone Ext: Not reported
Owner City/State/Zip: East Lyme, CT
Affiliation Type: Owner
Contact Name: Not reported
Contact Title: Not reported
Contact Email: Not reported

Name: 340 FLANDERS RD
Address: 340 FLANDERS RD
Address 2: Not reported
City,State,Zip: EAST LYME 6333
Facility ID: 45-474
Substance: Heating Oil(on-site consumption)
Last Use Date: 09/01/1990
Tank ID: B2
Closure Status: Tank was Removed From Ground
Compartment ID: a
Tank Status: Permanently Closed
Secondary Material: Not reported
Tank Material: Asphalt Coated or Bare Steel
Capacity: 2000
Install Date: 08/01/1979
Overfill Installed: Not reported
Pipe Material: Bare Steel
Pipe Mode Description: Not reported
Spill Installed: Not reported
Latitude: 41.365848
Longitude: -72.209504
Tank Latitude: 41.365848
Tank Longitude: -72.209504

Contact:
Facility ID: 45-474
Owner Name: THEODORE P. KNECHT
Owner Address: FLANDERS CORNERS
Owner Address 2: Not reported
Owner Phone: Not reported
Owner Phone Ext: Not reported
Owner City/State/Zip: East Lyme, CT
Affiliation Type: Registrant
Contact Name: Not reported
Contact Title: Not reported
Contact Email: Not reported

Facility ID: 45-474
Owner Name: THEODORE P. KNECHT

Map ID
Direction
Distance
Elevation

MAP FINDINGS

Site

Database(s)

EDR ID Number
EPA ID Number

340 FLANDERS RD (Continued)

U004196931

Owner Address: FLANDERS CORNERS
Owner Address 2: Not reported
Owner Phone: (203) 739-5403
Owner Phone Ext: Not reported
Owner City/State/Zip: East Lyme, CT
Affiliation Type: Owner
Contact Name: Not reported
Contact Title: Not reported
Contact Email: Not reported

Name: 340 FLANDERS RD
Address: 340 FLANDERS RD
Address 2: Not reported
City,State,Zip: EAST LYME 6333
Facility ID: 45-474
Substance: Used Oil
Last Use Date: 09/01/1990
Tank ID: C3
Closure Status: Tank was Removed From Ground
Compartment ID: a
Tank Status: Permanently Closed
Secondary Material: Not reported
Tank Material: Asphalt Coated or Bare Steel
Capacity: 1000
Install Date: 01/01/1950
Overfill Installed: Not reported
Pipe Material: Bare Steel
Pipe Mode Description: Not reported
Spill Installed: Not reported
Latitude: 41.365848
Longitude: -72.209504
Tank Latitude: 41.365848
Tank Longitude: -72.209504

Contact:
Facility ID: 45-474
Owner Name: THEODORE P. KNECHT
Owner Address: FLANDERS CORNERS
Owner Address 2: Not reported
Owner Phone: Not reported
Owner Phone Ext: Not reported
Owner City/State/Zip: East Lyme, CT
Affiliation Type: Registrant
Contact Name: Not reported
Contact Title: Not reported
Contact Email: Not reported

Facility ID: 45-474
Owner Name: THEODORE P. KNECHT
Owner Address: FLANDERS CORNERS
Owner Address 2: Not reported
Owner Phone: (203) 739-5403
Owner Phone Ext: Not reported
Owner City/State/Zip: East Lyme, CT
Affiliation Type: Owner
Contact Name: Not reported
Contact Title: Not reported

Map ID
Direction
Distance
Elevation

MAP FINDINGS

Site

Database(s)

EDR ID Number
EPA ID Number

340 FLANDERS RD (Continued)

U004196931

Contact Email: Not reported

C11
NNE
1/8-1/4
0.153 mi.
807 ft.

340 FLANDERS ROAD
EAST LYME, CT
Site 3 of 13 in cluster C

CT LUST S110762394
N/A

Relative:
Lower

LUST:

Actual:
35 ft.

Name: Not reported
Name 2: Not reported
Address: 340 FLANDERS ROAD
Address 2: Not reported
City,State,Zip: EAST LYME, CT
LUST Case Id: 28215
Release Date: 05/09/1991
Site Case ID: 45-474
Substance: Gasoline
Release Source: Unknown
Release Cause: Unknown
Release Identified: Removal/Closure
Case Number: 2006-05327
Release Quantity: 360 tons soils
Facility City Number: Not reported

Detail As of 06/2020:

Name: PLAZA FORD
Name 2: Not reported
Address: 340 FLANDERS ROAD (RTE. 161 & RTE. 1)
City,State,Zip: EAST LYME, CT 06333
Address 2: Not reported
LUST Id: 189
UST Facility Id: 474
LUST Case Id: 28215
Lust Status: Lust Completed
Processing Status: Not reported
EPA Reportable: True
Motor Fuel: True
Diesel: False
Gasoline: False
Other: False
Other Release: Not reported
No Release: False
Leak: False
Tank: False
Piping: False
Overfill: False
Removal: False
Incident Date: 05/22/1989
Entry Date: Not reported
Site Case Id: 200605327
UST Site Id: 1069
Cost Recovery Spill Case #: Not reported
Old SITS Number: Not reported
Case Log Id: Not reported
Monthly Report Id: 0
UST Owner Id: 6785

Map ID
Direction
Distance
Elevation

MAP FINDINGS

Site

Database(s)

EDR ID Number
EPA ID Number

(Continued)

S110762394

LUST Owner Id:	Not reported
UST Event Id:	188
Contact Info:	Not reported
Contact EMail:	Not reported
Site Contact City,St,Zip:	45, CT 06333
2nd Contact:	Kevin Bitjeman (Clough Harbour & Associates LLP)
2nd Contact EMail:	Not reported
2nd Contact Address:	2139 Silas Deane Highway
2nd Contact City,St,Zip:	119, CT 060672336
2nd Contact Address 2:	Suite 212
2nd Contact City 2:	Rocky Hill
2nd Contact Phone Number:	8602574557
2nd Contact Fax Number:	8602577514
2nd Contact Type:	Senior Scientist V
Facility City Num:	45
Site Contact:	Rich Morin
Site Contact Address:	Fire Marshal's Office
Site Contact Add 2:	Not reported
Site Contact City 2:	East Lyme
Site Contact Phone:	(860) 739-2420
Site Contact Fax:	Not reported
Site Contact Type:	Not reported
Department Contact 1:	Not reported
Department Contact 2:	Not reported
Referral Source:	Not reported
Offsite Source:	False
Date Referred:	Not reported
Emergency:	True
Private Heating Fuel:	False
Commercial Heating Fuel:	False
Commercial HF < 2100 Gal.:	False
Commercial HF > 2100 Gal.:	False
Commercial HF - Size Unk:	False
No LUST Site:	False
Cost Recvry Prgm Candidate:	False
OCSR Complete:	False
Follow Up Flag:	False
Alternate Water Supply:	False
Relocation:	False
Responsible Party:	False
Responsible EMail:	Not reported
Resp Party Name:	Theodore P. Knecht
Resp Party Address:	Flanders Corners
Resp Party City,St,Zip:	East Lyme, CT 06333
Resp Party Town Number:	45
Resp Party Phone:	2037395403
Resp Party Fax:	Not reported
Resp Party Name 2:	Not reported
Resp Party Address 2:	Not reported
Resp Party Phone 2:	Not reported
Investigator Id:	23
Follow Update:	Not reported
Area Lextent:	Not reported
Annual Precipitation:	Not reported
Affected Population:	Not reported
Population Setting:	Not reported
Ground Water Direction:	Not reported

Map ID
Direction
Distance
Elevation

MAP FINDINGS

Site

Database(s)

EDR ID Number
EPA ID Number

(Continued)

S110762394

Ground Water Gradient:	Not reported
Hydro Basin:	Not reported
Drastic:	Not reported
Geo Setting:	Not reported
Ground Water Classification:	GA
Receptor:	Not reported
Ground Water Flow Direction:	Not reported
Ground Water Depth:	Not reported
Areas Of Concern:	Not reported
Free Product Inches:	Not reported
Fund Date:	Not reported
Fund Planned:	No
Fund Obligated:	No
Fund Outlaid:	No
Fund Judgment:	No
Fund Recovered:	No
Cellar Borings:	False
Install Micro Wells:	False
Ground Water Sample:	False
Soil Sample:	False
Soil Gas:	False
Site Inspect:	False
Soil Excavate:	False
Geo Probe:	False
Survey:	False
Potable Well Sample:	False
Sample MWS:	False
Ground Water Gauging:	False
Soil Venting:	False
Active:	False
NOV Action:	None
NOV Issued:	Not reported
NOV Due:	Not reported
NOV Received:	Not reported
NOV Closed:	Not reported
NOV Disc Date:	Not reported
NOV Issued Date:	Not reported
NOV Compliance Sched:	Not reported
NOV Admin Order:	Not reported
NOV Referred To Ag:	Not reported
Stop All NOV Actions:	False
Release Invest Rpt:	False
DEP App Letter 1:	False
Correct Action Plan:	False
DEP App Letter 2:	False
Rem Sys Install:	False
Rem Sys Install Date:	Not reported
Closure Date:	Not reported
Rem Sys Monitoring Rpt:	False
Qrtly Gwater Mon Rpts:	False
Closure Req Rpt:	False
DEP Closure Letter:	False
Referred To:	Not reported
No Wells:	Not reported
Lph Wells:	Not reported
User Stamp:	Allison Forrest/ForrestA
Date Stamp:	10/10/2012

Map ID
Direction
Distance
Elevation

MAP FINDINGS

Site

Database(s)

EDR ID Number
EPA ID Number

(Continued)

S110762394

Correspondence:	Not reported
Environmental Impact:	Not reported
FollowUp:	Not reported
GW Comments:	Site is serviced by municipal water service
Location Desc:	Not reported
NOV Comments:	Not reported
Release Desc:	Not reported
Running Comments:	Spills Files, UST Enforcement Files, Remediation Files, Cleanup Fund Files, and LUST Files
Work Performed:	Consultant attributes contamination to upgradient gas station at 113 Boston Post Road

C12
NNE
1/8-1/4
0.153 mi.
807 ft.

PLAZA FORD
340 FLANDERS ROAD (RTE. 161 & RTE. 1)
EAST LYME, CT

CT CPCS S129122166
N/A

Site 4 of 13 in cluster C

Relative:
Lower

CPCS:

Actual:
35 ft.

Name:	PLAZA FORD
Address:	340 FLANDERS ROAD (RTE. 161 & RTE. 1)
City,State,Zip:	EAST LYME, CT
Site Type:	Not reported
Lust Status code:	Not reported
Lust Status:	Not reported
PTP Form:	Not reported
Program:	LUST
Comments:	Not reported
Site Type Definition:	Not reported
Investigation Start:	Yes
Investigation Start Date:	Not reported
Remediation Start:	Yes
Remediation Start Date:	Not reported
Remediation Completed:	Yes
ELUR:	Not reported
Date Data Updated:	05/22/1989

C13
NNE
1/8-1/4
0.153 mi.
807 ft.

DBA RITE AID 10354
340 FLANDERS RD
EAST LYME, CT 06333

RCRA-VSQQ 1016140856
E MANIFEST CTR000512285

Site 5 of 13 in cluster C

Relative:
Lower

RCRA Listings:

Actual:
35 ft.

Date Form Received by Agency:	20160217
Handler Name:	Rite Aid 10354
Handler Address:	Flanders Rd
Handler City,State,Zip:	EAST LYME, CT 06333
EPA ID:	CTR000512285
Contact Name:	DAVID W CROZIER
Contact Address:	HUNTER LANE
Contact City,State,Zip:	CAMP HILL, PA 17011
Contact Telephone:	717-975-8643
Contact Fax:	717-972-3989
Contact Email:	EHS@RITEAID.COM

Map ID
Direction
Distance
Elevation

MAP FINDINGS

Site

Database(s)

EDR ID Number
EPA ID Number

DBA RITE AID 10354 (Continued)

1016140856

Contact Title:	MANAGER, EHS
EPA Region:	01
Land Type:	Private
Federal Waste Generator Description:	Conditionally Exempt Small Quantity Generator
Non-Notifier:	Not reported
Biennial Report Cycle:	2015
Accessibility:	Not reported
Active Site Indicator:	Handler Activities
State District Owner:	Not reported
State District:	Not reported
Mailing Address:	HUNTER LANE
Mailing City,State,Zip:	CAMP HILL, PA 17011
Owner Name:	Rite Aid Corporation
Owner Type:	Private
Operator Name:	Maxi Drug, Inc.
Operator Type:	Private
Short-Term Generator Activity:	No
Importer Activity:	No
Mixed Waste Generator:	No
Transporter Activity:	No
Transfer Facility Activity:	No
Recycler Activity with Storage:	No
Small Quantity On-Site Burner Exemption:	No
Smelting Melting and Refining Furnace Exemption:	No
Underground Injection Control:	No
Off-Site Waste Receipt:	No
Universal Waste Indicator:	No
Universal Waste Destination Facility:	No
Federal Universal Waste:	No
Active Site State-Reg Handler:	---
Federal Facility Indicator:	Not reported
Hazardous Secondary Material Indicator:	N
Sub-Part K Indicator:	Not reported
2018 GPRA Permit Baseline:	Not on the Baseline
2018 GPRA Renewals Baseline:	Not on the Baseline
202 GPRA Corrective Action Baseline:	No
Subject to Corrective Action Universe:	No
Non-TSDFs Where RCRA CA has Been Imposed Universe:	No
Corrective Action Priority Ranking:	No NCAPS ranking
Environmental Control Indicator:	No
Institutional Control Indicator:	No
Human Exposure Controls Indicator:	N/A
Groundwater Controls Indicator:	N/A
Significant Non-Complier Universe:	No
Unaddressed Significant Non-Complier Universe:	No
Addressed Significant Non-Complier Universe:	No
Significant Non-Complier With a Compliance Schedule Universe:	No
Financial Assurance Required:	Not reported
Handler Date of Last Change:	20161024
Recognized Trader-Importer:	No
Recognized Trader-Exporter:	No
Importer of Spent Lead Acid Batteries:	No
Exporter of Spent Lead Acid Batteries:	No
Recycler Activity Without Storage:	No
Manifest Broker:	No
Sub-Part P Indicator:	No

Map ID
Direction
Distance
Elevation

MAP FINDINGS

Site

Database(s)

EDR ID Number
EPA ID Number

DBA RITE AID 10354 (Continued)

1016140856

Biennial: List of Years

Year: 2015

[Click Here for Biennial Reporting System Data:](#)

Year: 2013

[Click Here for Biennial Reporting System Data:](#)

Hazardous Waste Summary:

Waste Code: D001

Waste Description: Ignitable Waste

Waste Code: D002

Waste Description: Corrosive Waste

Waste Code: D005

Waste Description: Barium

Waste Code: D007

Waste Description: Chromium

Waste Code: D009

Waste Description: Mercury

Waste Code: D010

Waste Description: Selenium

Waste Code: D011

Waste Description: Silver

Waste Code: D013

Waste Description: Lindane (1,2,3,4,5,6-Hexa-Chlorocyclohexane, Gamma Isomer)

Waste Code: D016

Waste Description: 2,4-D (2,4-Dichlorophenoxyacetic Acid)

Waste Code: D018

Waste Description: Benzene

Waste Code: D024

Waste Description: M-Cresol

Waste Code: D026

Waste Description: Cresol

Waste Code: D035

Waste Description: Methyl Ethyl Ketone

Waste Code: P001

Waste Description: 2h-1-Benzopyran-2-One, 4-Hydroxy-3-(3-Oxo-1-Phenylbutyl)-, & Salts, When Present At Concentrations Greater Than 0.3% (Or) Warfarin, & Salts, When Present At Concentrations Greater Than 0.3%

Waste Code: P042

Waste Description: 1,2-Benzenediol, 4-[1-Hydroxy-2-(Methylamino)Ethyl]-, (R)- (Or) Epinephrine

Map ID
Direction
Distance
Elevation

MAP FINDINGS

Site

Database(s)

EDR ID Number
EPA ID Number

DBA RITE AID 10354 (Continued)

1016140856

Waste Code:	P075
Waste Description:	Nicotine, & Salts (Or) Pyridine, 3-(1-Methyl-2-Pyrrolidinyl)-,(S)-, & Salts
Waste Code:	P081
Waste Description:	1,2,3-Propanetriol, Trinitrate (R) (Or) Nitroglycerine (R)
Waste Code:	U002
Waste Description:	2-Propanone (I) (Or) Acetone (I)
Waste Code:	U035
Waste Description:	Benzenebutanoic Acid, 4-[Bis(2-Chloroethyl)Amino]- (Or) Chlorambucil
Waste Code:	U044
Waste Description:	Chloroform (Or) Methane, Trichloro-
Waste Code:	U058
Waste Description:	2h-1,3,2-Oxazaphosphorin-2-Amine, N,N-Bis(2-Chloroethyl)Tetrahydro-, 2-Oxide (Or) Cyclophosphamide
Waste Code:	U122
Waste Description:	Formaldehyde
Waste Code:	U129
Waste Description:	Cyclohexane, 1,2,3,4,5,6-Hexachloro-, (1alpha, 2alpha, 3beta, 4alpha, 5alpha, 6beta)- (Or) Lindane
Waste Code:	U150
Waste Description:	L-Phenylalanine, 4-[Bis(2-Chloroethyl)Amino]- (Or) Melphalan
Waste Code:	U154
Waste Description:	Methanol (I) (Or) Methyl Alcohol (I)
Waste Code:	U188
Waste Description:	Phenol
Waste Code:	U205
Waste Description:	Selenium Sulfide (Or) Selenium Sulfide Ses2 (R,T)
Waste Code:	U240
Waste Description:	2,4-D, Salts & Esters (Or) Acetic Acid, (2,4-Dichlorophenoxy)-, Salts & Esters (Or) Dichlorophenoxyacetic Acid 2,4-D
Waste Code:	U279
Waste Description:	U279

Handler - Owner Operator:

Owner/Operator Indicator:	Owner
Owner/Operator Name:	RITE AID CORP
Legal Status:	Private
Date Became Current:	20080221
Date Ended Current:	Not reported
Owner/Operator Address:	30 HUNTER LN
Owner/Operator City,State,Zip:	CAMP HILL, PA 17011
Owner/Operator Telephone:	717-761-2633
Owner/Operator Telephone Ext:	Not reported
Owner/Operator Fax:	Not reported

Map ID
Direction
Distance
Elevation

MAP FINDINGS

Site

Database(s)

EDR ID Number
EPA ID Number

DBA RITE AID 10354 (Continued)

1016140856

Owner/Operator Email:	Not reported
Owner/Operator Indicator:	Operator
Owner/Operator Name: MAXI DRUG INC	
Legal Status:	Private
Date Became Current:	20080221
Date Ended Current:	Not reported
Owner/Operator Address:	Not reported
Owner/Operator City,State,Zip:	Not reported
Owner/Operator Telephone:	Not reported
Owner/Operator Telephone Ext:	Not reported
Owner/Operator Fax:	Not reported
Owner/Operator Email:	Not reported
Owner/Operator Indicator:	Owner
Owner/Operator Name: MAXI DRUG INC	
Legal Status:	Private
Date Became Current:	20080221
Date Ended Current:	Not reported
Owner/Operator Address:	30 HUNTER LANE
Owner/Operator City,State,Zip:	CAMP HILL, PA 17011
Owner/Operator Telephone:	717-761-2633
Owner/Operator Telephone Ext:	Not reported
Owner/Operator Fax:	Not reported
Owner/Operator Email:	Not reported
Owner/Operator Indicator:	Operator
Owner/Operator Name: RITE AID	
Legal Status:	Private
Date Became Current:	20080221
Date Ended Current:	Not reported
Owner/Operator Address:	30 HUNTER LN
Owner/Operator City,State,Zip:	CAMP HILL, PA 17011
Owner/Operator Telephone:	717-761-2633
Owner/Operator Telephone Ext:	Not reported
Owner/Operator Fax:	Not reported
Owner/Operator Email:	Not reported
Owner/Operator Indicator:	Operator
Owner/Operator Name: RITE AID	
Legal Status:	Private
Date Became Current:	20080221
Date Ended Current:	Not reported
Owner/Operator Address:	30 HUNTER LN
Owner/Operator City,State,Zip:	CAMP HILL, PA 17011
Owner/Operator Telephone:	717-761-2633
Owner/Operator Telephone Ext:	Not reported
Owner/Operator Fax:	Not reported
Owner/Operator Email:	Not reported
Owner/Operator Indicator:	Owner
Owner/Operator Name: RITE AID CORP	
Legal Status:	Private
Date Became Current:	20060612
Date Ended Current:	Not reported
Owner/Operator Address:	30 HUNTER LANE
Owner/Operator City,State,Zip:	CAMP HILL, PA 17011

Map ID
Direction
Distance
Elevation

MAP FINDINGS

Site

Database(s)

EDR ID Number
EPA ID Number

DBA RITE AID 10354 (Continued)

1016140856

Owner/Operator Telephone: 717-761-2633
Owner/Operator Telephone Ext: Not reported
Owner/Operator Fax: Not reported
Owner/Operator Email: Not reported

Owner/Operator Indicator: Operator
Owner/Operator Name: MAXI DRUG INC
Legal Status: Private
Date Became Current: 20080221
Date Ended Current: Not reported
Owner/Operator Address: Not reported
Owner/Operator City,State,Zip: Not reported
Owner/Operator Telephone: Not reported
Owner/Operator Telephone Ext: Not reported
Owner/Operator Fax: Not reported
Owner/Operator Email: Not reported

Owner/Operator Indicator: Owner
Owner/Operator Name: RITE AID CORP
Legal Status: Private
Date Became Current: 20060612
Date Ended Current: Not reported
Owner/Operator Address: 30 HUNTER LANE
Owner/Operator City,State,Zip: CAMP HILL, PA 17011
Owner/Operator Telephone: 717-761-2633
Owner/Operator Telephone Ext: Not reported
Owner/Operator Fax: Not reported
Owner/Operator Email: Not reported

Owner/Operator Indicator: Owner
Owner/Operator Name: RITE AID CORPORATION
Legal Status: Private
Date Became Current: 20060512
Date Ended Current: Not reported
Owner/Operator Address: 30 HUNTER LANE
Owner/Operator City,State,Zip: CAMP HILL, PA 17011
Owner/Operator Telephone: 717-761-2633
Owner/Operator Telephone Ext: Not reported
Owner/Operator Fax: Not reported
Owner/Operator Email: Not reported

Owner/Operator Indicator: Operator
Owner/Operator Name: MAXI DRUG INC
Legal Status: Private
Date Became Current: 20080221
Date Ended Current: Not reported
Owner/Operator Address: Not reported
Owner/Operator City,State,Zip: Not reported
Owner/Operator Telephone: Not reported
Owner/Operator Telephone Ext: Not reported
Owner/Operator Fax: Not reported
Owner/Operator Email: Not reported

Owner/Operator Indicator: Operator
Owner/Operator Name: MAXI DRUG, INC.
Legal Status: Private
Date Became Current: 20080221

Map ID
Direction
Distance
Elevation

MAP FINDINGS

Site

Database(s)

EDR ID Number
EPA ID Number

DBA RITE AID 10354 (Continued)

1016140856

Date Ended Current: Not reported
Owner/Operator Address: Not reported
Owner/Operator City,State,Zip: Not reported
Owner/Operator Telephone: Not reported
Owner/Operator Telephone Ext: Not reported
Owner/Operator Fax: Not reported
Owner/Operator Email: Not reported

Owner/Operator Indicator: Owner
Owner/Operator Name: MAXI DRUM INC
Legal Status: Private
Date Became Current: 20080221
Date Ended Current: Not reported
Owner/Operator Address: 30 HUNTER LN
Owner/Operator City,State,Zip: CAMP HILL, PA 17011
Owner/Operator Telephone: 717-761-2633
Owner/Operator Telephone Ext: Not reported
Owner/Operator Fax: Not reported
Owner/Operator Email: Not reported

Historic Generators:

Receive Date: 20140308
Handler Name: RITE AID 10354
Federal Waste Generator Description: Large Quantity Generator
State District Owner: Not reported
Large Quantity Handler of Universal Waste: No
Recognized Trader Importer: No
Recognized Trader Exporter: No
Spent Lead Acid Battery Importer: No
Spent Lead Acid Battery Exporter: No
Current Record: No
Non Storage Recycler Activity: Not reported
Electronic Manifest Broker: Not reported

Receive Date: 20160217
Handler Name: RITE AID 10354
Federal Waste Generator Description: Very Small Quantity Generator (formerly Conditionally-Exempt Small Quantity Generator)
State District Owner: Not reported
Large Quantity Handler of Universal Waste: No
Recognized Trader Importer: No
Recognized Trader Exporter: No
Spent Lead Acid Battery Importer: No
Spent Lead Acid Battery Exporter: No
Current Record: Yes
Non Storage Recycler Activity: Not reported
Electronic Manifest Broker: Not reported

Receive Date: 20121218
Handler Name: RITE AID 10354
Federal Waste Generator Description: Large Quantity Generator
State District Owner: Not reported
Large Quantity Handler of Universal Waste: No
Recognized Trader Importer: No
Recognized Trader Exporter: No
Spent Lead Acid Battery Importer: No
Spent Lead Acid Battery Exporter: No

Map ID
Direction
Distance
Elevation

MAP FINDINGS

Site

Database(s)

EDR ID Number
EPA ID Number

DBA RITE AID 10354 (Continued)

1016140856

Current Record: No
Non Storage Recycler Activity: Not reported
Electronic Manifest Broker: Not reported

Receive Date: 20130607
Handler Name: RITE AID 10354
Federal Waste Generator Description: Large Quantity Generator
State District Owner: Not reported
Large Quantity Handler of Universal Waste: No
Recognized Trader Importer: No
Recognized Trader Exporter: No
Spent Lead Acid Battery Importer: No
Spent Lead Acid Battery Exporter: No
Current Record: No
Non Storage Recycler Activity: Not reported
Electronic Manifest Broker: Not reported

Receive Date: 20150827
Handler Name: RITE AID 10354
Federal Waste Generator Description: Large Quantity Generator
State District Owner: Not reported
Large Quantity Handler of Universal Waste: No
Recognized Trader Importer: No
Recognized Trader Exporter: No
Spent Lead Acid Battery Importer: No
Spent Lead Acid Battery Exporter: No
Current Record: No
Non Storage Recycler Activity: Not reported
Electronic Manifest Broker: Not reported

Receive Date: 20151020
Handler Name: RITE AID 10354
Federal Waste Generator Description: Very Small Quantity Generator (formerly Conditionally-Exempt Small Quantity Generator)
State District Owner: Not reported
Large Quantity Handler of Universal Waste: No
Recognized Trader Importer: No
Recognized Trader Exporter: No
Spent Lead Acid Battery Importer: No
Spent Lead Acid Battery Exporter: No
Current Record: No
Non Storage Recycler Activity: Not reported
Electronic Manifest Broker: Not reported

List of NAICS Codes and Descriptions:

NAICS Code: 44611
NAICS Description: PHARMACIES AND DRUG STORES

NAICS Code: 446110
NAICS Description: PHARMACIES AND DRUG STORES

Has the Facility Received Notices of Violations:

Found Violation: No
Agency Which Determined Violation: Not reported
Violation Short Description: Not reported
Date Violation was Determined: Not reported

Map ID
Direction
Distance
Elevation

MAP FINDINGS

Site

Database(s)

EDR ID Number
EPA ID Number

DBA RITE AID 10354 (Continued)

1016140856

Actual Return to Compliance Date:	Not reported
Return to Compliance Qualifier:	Not reported
Violation Responsible Agency:	Not reported
Scheduled Compliance Date:	Not reported
Enforcement Identifier:	Not reported
Date of Enforcement Action:	Not reported
Enforcement Responsible Agency:	Not reported
Enforcement Docket Number:	Not reported
Enforcement Attorney:	Not reported
Corrective Action Component:	Not reported
Appeal Initiated Date:	Not reported
Appeal Resolution Date:	Not reported
Disposition Status Date:	Not reported
Disposition Status:	Not reported
Disposition Status Description:	Not reported
Consent/Final Order Sequence Number:	Not reported
Consent/Final Order Respondent Name:	Not reported
Consent/Final Order Lead Agency:	Not reported
Enforcement Type:	Not reported
Enforcement Responsible Person:	Not reported
Enforcement Responsible Sub-Organization:	Not reported
SEP Sequence Number:	Not reported
SEP Expenditure Amount:	Not reported
SEP Scheduled Completion Date:	Not reported
SEP Actual Date:	Not reported
SEP Defaulted Date:	Not reported
SEP Type:	Not reported
SEP Type Description:	Not reported
Proposed Amount:	Not reported
Final Monetary Amount:	Not reported
Paid Amount:	Not reported
Final Count:	Not reported
Final Amount:	Not reported
Found Violation:	Yes
Agency Which Determined Violation:	State
Violation Short Description:	State Statute or Regulation
Date Violation was Determined:	20150515
Actual Return to Compliance Date:	20160401
Return to Compliance Qualifier:	Documented
Violation Responsible Agency:	State
Scheduled Compliance Date:	20151028
Enforcement Identifier:	001
Date of Enforcement Action:	20150928
Enforcement Responsible Agency:	State
Enforcement Docket Number:	Wswdh15041
Enforcement Attorney:	Not reported
Corrective Action Component:	No
Appeal Initiated Date:	Not reported
Appeal Resolution Date:	Not reported
Disposition Status Date:	20160505
Disposition Status:	AS
Disposition Status Description:	ACTION SATISFIED (CASE CLOSED)
Consent/Final Order Sequence Number:	Not reported
Consent/Final Order Respondent Name:	Not reported
Consent/Final Order Lead Agency:	Not reported
Enforcement Type:	WRITTEN INFORMAL

Map ID
Direction
Distance
Elevation

MAP FINDINGS

Site

Database(s)

EDR ID Number
EPA ID Number

DBA RITE AID 10354 (Continued)

1016140856

Enforcement Responsible Person:	MGCT
Enforcement Responsible Sub-Organization:	Not reported
SEP Sequence Number:	Not reported
SEP Expenditure Amount:	Not reported
SEP Scheduled Completion Date:	Not reported
SEP Actual Date:	Not reported
SEP Defaulted Date:	Not reported
SEP Type:	Not reported
SEP Type Description:	Not reported
Proposed Amount:	Not reported
Final Monetary Amount:	Not reported
Paid Amount:	Not reported
Final Count:	Not reported
Final Amount:	Not reported
Found Violation:	Yes
Agency Which Determined Violation:	State
Violation Short Description:	State Statute or Regulation
Date Violation was Determined:	20150515
Actual Return to Compliance Date:	20160401
Return to Compliance Qualifier:	Documented
Violation Responsible Agency:	State
Scheduled Compliance Date:	20151028
Enforcement Identifier:	001
Date of Enforcement Action:	20150928
Enforcement Responsible Agency:	State
Enforcement Docket Number:	Wswdh15041
Enforcement Attorney:	Not reported
Corrective Action Component:	No
Appeal Initiated Date:	Not reported
Appeal Resolution Date:	Not reported
Disposition Status Date:	20160505
Disposition Status:	AS
Disposition Status Description:	ACTION SATISFIED (CASE CLOSED)
Consent/Final Order Sequence Number:	Not reported
Consent/Final Order Respondent Name:	Not reported
Consent/Final Order Lead Agency:	Not reported
Enforcement Type:	WRITTEN INFORMAL
Enforcement Responsible Person:	MGCT
Enforcement Responsible Sub-Organization:	Not reported
SEP Sequence Number:	Not reported
SEP Expenditure Amount:	Not reported
SEP Scheduled Completion Date:	Not reported
SEP Actual Date:	Not reported
SEP Defaulted Date:	Not reported
SEP Type:	Not reported
SEP Type Description:	Not reported
Proposed Amount:	Not reported
Final Monetary Amount:	Not reported
Paid Amount:	Not reported
Final Count:	Not reported
Final Amount:	Not reported
Found Violation:	No
Agency Which Determined Violation:	Not reported
Violation Short Description:	Not reported
Date Violation was Determined:	Not reported

Map ID
Direction
Distance
Elevation

MAP FINDINGS

Site

Database(s)

EDR ID Number
EPA ID Number

DBA RITE AID 10354 (Continued)

1016140856

Actual Return to Compliance Date:	Not reported
Return to Compliance Qualifier:	Not reported
Violation Responsible Agency:	Not reported
Scheduled Compliance Date:	Not reported
Enforcement Identifier:	Not reported
Date of Enforcement Action:	Not reported
Enforcement Responsible Agency:	Not reported
Enforcement Docket Number:	Not reported
Enforcement Attorney:	Not reported
Corrective Action Component:	Not reported
Appeal Initiated Date:	Not reported
Appeal Resolution Date:	Not reported
Disposition Status Date:	Not reported
Disposition Status:	Not reported
Disposition Status Description:	Not reported
Consent/Final Order Sequence Number:	Not reported
Consent/Final Order Respondent Name:	Not reported
Consent/Final Order Lead Agency:	Not reported
Enforcement Type:	Not reported
Enforcement Responsible Person:	Not reported
Enforcement Responsible Sub-Organization:	Not reported
SEP Sequence Number:	Not reported
SEP Expenditure Amount:	Not reported
SEP Scheduled Completion Date:	Not reported
SEP Actual Date:	Not reported
SEP Defaulted Date:	Not reported
SEP Type:	Not reported
SEP Type Description:	Not reported
Proposed Amount:	Not reported
Final Monetary Amount:	Not reported
Paid Amount:	Not reported
Final Count:	Not reported
Final Amount:	Not reported
Found Violation:	Yes
Agency Which Determined Violation:	State
Violation Short Description:	Generators - Pre-transport
Date Violation was Determined:	20150515
Actual Return to Compliance Date:	20160401
Return to Compliance Qualifier:	Documented
Violation Responsible Agency:	State
Scheduled Compliance Date:	20151028
Enforcement Identifier:	001
Date of Enforcement Action:	20150928
Enforcement Responsible Agency:	State
Enforcement Docket Number:	Wswdh15041
Enforcement Attorney:	Not reported
Corrective Action Component:	No
Appeal Initiated Date:	Not reported
Appeal Resolution Date:	Not reported
Disposition Status Date:	20160505
Disposition Status:	AS
Disposition Status Description:	ACTION SATISFIED (CASE CLOSED)
Consent/Final Order Sequence Number:	Not reported
Consent/Final Order Respondent Name:	Not reported
Consent/Final Order Lead Agency:	Not reported
Enforcement Type:	WRITTEN INFORMAL

Map ID
Direction
Distance
Elevation

MAP FINDINGS

Site

Database(s)

EDR ID Number
EPA ID Number

DBA RITE AID 10354 (Continued)

1016140856

Enforcement Responsible Person:	MGCT
Enforcement Responsible Sub-Organization:	Not reported
SEP Sequence Number:	Not reported
SEP Expenditure Amount:	Not reported
SEP Scheduled Completion Date:	Not reported
SEP Actual Date:	Not reported
SEP Defaulted Date:	Not reported
SEP Type:	Not reported
SEP Type Description:	Not reported
Proposed Amount:	Not reported
Final Monetary Amount:	Not reported
Paid Amount:	Not reported
Final Count:	Not reported
Final Amount:	Not reported
Found Violation:	Yes
Agency Which Determined Violation:	State
Violation Short Description:	State Statute or Regulation
Date Violation was Determined:	20150515
Actual Return to Compliance Date:	20160401
Return to Compliance Qualifier:	Not Resolved
Violation Responsible Agency:	State
Scheduled Compliance Date:	20151028
Enforcement Identifier:	001
Date of Enforcement Action:	20150928
Enforcement Responsible Agency:	State
Enforcement Docket Number:	Wswdh15041
Enforcement Attorney:	Not reported
Corrective Action Component:	No
Appeal Initiated Date:	Not reported
Appeal Resolution Date:	Not reported
Disposition Status Date:	20160505
Disposition Status:	AS
Disposition Status Description:	ACTION SATISFIED (CASE CLOSED)
Consent/Final Order Sequence Number:	Not reported
Consent/Final Order Respondent Name:	Not reported
Consent/Final Order Lead Agency:	Not reported
Enforcement Type:	WRITTEN INFORMAL
Enforcement Responsible Person:	MGCT
Enforcement Responsible Sub-Organization:	Not reported
SEP Sequence Number:	Not reported
SEP Expenditure Amount:	Not reported
SEP Scheduled Completion Date:	Not reported
SEP Actual Date:	Not reported
SEP Defaulted Date:	Not reported
SEP Type:	Not reported
SEP Type Description:	Not reported
Proposed Amount:	Not reported
Final Monetary Amount:	Not reported
Paid Amount:	Not reported
Final Count:	Not reported
Final Amount:	Not reported
Found Violation:	Yes
Agency Which Determined Violation:	State
Violation Short Description:	Generators - General
Date Violation was Determined:	20150515

Map ID
Direction
Distance
Elevation

MAP FINDINGS

Site

Database(s)

EDR ID Number
EPA ID Number

DBA RITE AID 10354 (Continued)

1016140856

Actual Return to Compliance Date:	20160401
Return to Compliance Qualifier:	Documented
Violation Responsible Agency:	State
Scheduled Compliance Date:	20151028
Enforcement Identifier:	001
Date of Enforcement Action:	20150928
Enforcement Responsible Agency:	State
Enforcement Docket Number:	Wswdh15041
Enforcement Attorney:	Not reported
Corrective Action Component:	No
Appeal Initiated Date:	Not reported
Appeal Resolution Date:	Not reported
Disposition Status Date:	20160505
Disposition Status:	AS
Disposition Status Description:	ACTION SATISFIED (CASE CLOSED)
Consent/Final Order Sequence Number:	Not reported
Consent/Final Order Respondent Name:	Not reported
Consent/Final Order Lead Agency:	Not reported
Enforcement Type:	WRITTEN INFORMAL
Enforcement Responsible Person:	MGCT
Enforcement Responsible Sub-Organization:	Not reported
SEP Sequence Number:	Not reported
SEP Expenditure Amount:	Not reported
SEP Scheduled Completion Date:	Not reported
SEP Actual Date:	Not reported
SEP Defaulted Date:	Not reported
SEP Type:	Not reported
SEP Type Description:	Not reported
Proposed Amount:	Not reported
Final Monetary Amount:	Not reported
Paid Amount:	Not reported
Final Count:	Not reported
Final Amount:	Not reported
Found Violation:	Yes
Agency Which Determined Violation:	State
Violation Short Description:	Generators - Pre-transport
Date Violation was Determined:	20150515
Actual Return to Compliance Date:	20160401
Return to Compliance Qualifier:	Documented
Violation Responsible Agency:	State
Scheduled Compliance Date:	20151028
Enforcement Identifier:	001
Date of Enforcement Action:	20150928
Enforcement Responsible Agency:	State
Enforcement Docket Number:	Wswdh15041
Enforcement Attorney:	Not reported
Corrective Action Component:	No
Appeal Initiated Date:	Not reported
Appeal Resolution Date:	Not reported
Disposition Status Date:	20160505
Disposition Status:	AS
Disposition Status Description:	ACTION SATISFIED (CASE CLOSED)
Consent/Final Order Sequence Number:	Not reported
Consent/Final Order Respondent Name:	Not reported
Consent/Final Order Lead Agency:	Not reported
Enforcement Type:	WRITTEN INFORMAL

Map ID
Direction
Distance
Elevation

MAP FINDINGS

Site

Database(s)

EDR ID Number
EPA ID Number

DBA RITE AID 10354 (Continued)

1016140856

Enforcement Responsible Person:	MGCT
Enforcement Responsible Sub-Organization:	Not reported
SEP Sequence Number:	Not reported
SEP Expenditure Amount:	Not reported
SEP Scheduled Completion Date:	Not reported
SEP Actual Date:	Not reported
SEP Defaulted Date:	Not reported
SEP Type:	Not reported
SEP Type Description:	Not reported
Proposed Amount:	Not reported
Final Monetary Amount:	Not reported
Paid Amount:	Not reported
Final Count:	Not reported
Final Amount:	Not reported
Found Violation:	Yes
Agency Which Determined Violation:	State
Violation Short Description:	Generators - Pre-transport
Date Violation was Determined:	20150515
Actual Return to Compliance Date:	20160401
Return to Compliance Qualifier:	Documented
Violation Responsible Agency:	State
Scheduled Compliance Date:	20151028
Enforcement Identifier:	001
Date of Enforcement Action:	20150928
Enforcement Responsible Agency:	State
Enforcement Docket Number:	Wswdh15041
Enforcement Attorney:	Not reported
Corrective Action Component:	No
Appeal Initiated Date:	Not reported
Appeal Resolution Date:	Not reported
Disposition Status Date:	20160505
Disposition Status:	AS
Disposition Status Description:	ACTION SATISFIED (CASE CLOSED)
Consent/Final Order Sequence Number:	Not reported
Consent/Final Order Respondent Name:	Not reported
Consent/Final Order Lead Agency:	Not reported
Enforcement Type:	WRITTEN INFORMAL
Enforcement Responsible Person:	MGCT
Enforcement Responsible Sub-Organization:	Not reported
SEP Sequence Number:	Not reported
SEP Expenditure Amount:	Not reported
SEP Scheduled Completion Date:	Not reported
SEP Actual Date:	Not reported
SEP Defaulted Date:	Not reported
SEP Type:	Not reported
SEP Type Description:	Not reported
Proposed Amount:	Not reported
Final Monetary Amount:	Not reported
Paid Amount:	Not reported
Final Count:	Not reported
Final Amount:	Not reported
Found Violation:	Yes
Agency Which Determined Violation:	State
Violation Short Description:	Generators - Pre-transport
Date Violation was Determined:	20150515

Map ID
Direction
Distance
Elevation

MAP FINDINGS

Site

Database(s)

EDR ID Number
EPA ID Number

DBA RITE AID 10354 (Continued)

1016140856

Actual Return to Compliance Date: 20160401
Return to Compliance Qualifier: Documented
Violation Responsible Agency: State
Scheduled Compliance Date: 20151028
Enforcement Identifier: 001
Date of Enforcement Action: 20150928
Enforcement Responsible Agency: State
Enforcement Docket Number: Wswdh15041
Enforcement Attorney: Not reported
Corrective Action Component: No
Appeal Initiated Date: Not reported
Appeal Resolution Date: Not reported
Disposition Status Date: 20160505
Disposition Status: AS
Disposition Status Description: ACTION SATISFIED (CASE CLOSED)
Consent/Final Order Sequence Number: Not reported
Consent/Final Order Respondent Name: Not reported
Consent/Final Order Lead Agency: Not reported
Enforcement Type: WRITTEN INFORMAL
Enforcement Responsible Person: MGCT
Enforcement Responsible Sub-Organization: Not reported
SEP Sequence Number: Not reported
SEP Expenditure Amount: Not reported
SEP Scheduled Completion Date: Not reported
SEP Actual Date: Not reported
SEP Defaulted Date: Not reported
SEP Type: Not reported
SEP Type Description: Not reported
Proposed Amount: Not reported
Final Monetary Amount: Not reported
Paid Amount: Not reported
Final Count: Not reported
Final Amount: Not reported

Found Violation: Yes
Agency Which Determined Violation: State
Violation Short Description: Generators - Pre-transport
Date Violation was Determined: 20150515
Actual Return to Compliance Date: 20160401
Return to Compliance Qualifier: Documented
Violation Responsible Agency: State
Scheduled Compliance Date: 20151028
Enforcement Identifier: 001
Date of Enforcement Action: 20150928
Enforcement Responsible Agency: State
Enforcement Docket Number: Wswdh15041
Enforcement Attorney: Not reported
Corrective Action Component: No
Appeal Initiated Date: Not reported
Appeal Resolution Date: Not reported
Disposition Status Date: 20160505
Disposition Status: AS
Disposition Status Description: ACTION SATISFIED (CASE CLOSED)
Consent/Final Order Sequence Number: Not reported
Consent/Final Order Respondent Name: Not reported
Consent/Final Order Lead Agency: Not reported
Enforcement Type: WRITTEN INFORMAL

Map ID
Direction
Distance
Elevation

MAP FINDINGS

Site

Database(s)

EDR ID Number
EPA ID Number

DBA RITE AID 10354 (Continued)

1016140856

Enforcement Responsible Person:	MGCT
Enforcement Responsible Sub-Organization:	Not reported
SEP Sequence Number:	Not reported
SEP Expenditure Amount:	Not reported
SEP Scheduled Completion Date:	Not reported
SEP Actual Date:	Not reported
SEP Defaulted Date:	Not reported
SEP Type:	Not reported
SEP Type Description:	Not reported
Proposed Amount:	Not reported
Final Monetary Amount:	Not reported
Paid Amount:	Not reported
Final Count:	Not reported
Final Amount:	Not reported
Found Violation:	Yes
Agency Which Determined Violation:	State
Violation Short Description:	Generators - Pre-transport
Date Violation was Determined:	20150515
Actual Return to Compliance Date:	20160401
Return to Compliance Qualifier:	Documented
Violation Responsible Agency:	State
Scheduled Compliance Date:	20151028
Enforcement Identifier:	001
Date of Enforcement Action:	20150928
Enforcement Responsible Agency:	State
Enforcement Docket Number:	Wswdh15041
Enforcement Attorney:	Not reported
Corrective Action Component:	No
Appeal Initiated Date:	Not reported
Appeal Resolution Date:	Not reported
Disposition Status Date:	20160505
Disposition Status:	AS
Disposition Status Description:	ACTION SATISFIED (CASE CLOSED)
Consent/Final Order Sequence Number:	Not reported
Consent/Final Order Respondent Name:	Not reported
Consent/Final Order Lead Agency:	Not reported
Enforcement Type:	WRITTEN INFORMAL
Enforcement Responsible Person:	MGCT
Enforcement Responsible Sub-Organization:	Not reported
SEP Sequence Number:	Not reported
SEP Expenditure Amount:	Not reported
SEP Scheduled Completion Date:	Not reported
SEP Actual Date:	Not reported
SEP Defaulted Date:	Not reported
SEP Type:	Not reported
SEP Type Description:	Not reported
Proposed Amount:	Not reported
Final Monetary Amount:	Not reported
Paid Amount:	Not reported
Final Count:	Not reported
Final Amount:	Not reported

Evaluation Action Summary:

Evaluation Date:	20160505
Evaluation Responsible Agency:	State
Found Violation:	No

Map ID
Direction
Distance
Elevation

MAP FINDINGS

Site

Database(s)

EDR ID Number
EPA ID Number

DBA RITE AID 10354 (Continued)

1016140856

Evaluation Type Description:	NO LONGER A SIGNIFICANT NON-COMPLIER
Evaluation Responsible Person Identifier:	MGCT
Evaluation Responsible Sub-Organization:	Not reported
Actual Return to Compliance Date:	Not reported
Scheduled Compliance Date:	Not reported
Date of Request:	Not reported
Date Response Received:	Not reported
Request Agency:	Not reported
Former Citation:	Not reported

Evaluation Date:	20150515
Evaluation Responsible Agency:	State
Found Violation:	Yes
Evaluation Type Description:	COMPLIANCE EVALUATION INSPECTION
Evaluation Responsible Person Identifier:	DKSCT
Evaluation Responsible Sub-Organization:	Not reported
Actual Return to Compliance Date:	20160401
Scheduled Compliance Date:	20151028
Date of Request:	Not reported
Date Response Received:	Not reported
Request Agency:	Not reported
Former Citation:	Not reported

Evaluation Date:	20150515
Evaluation Responsible Agency:	State
Found Violation:	Yes
Evaluation Type Description:	COMPLIANCE EVALUATION INSPECTION
Evaluation Responsible Person Identifier:	DKSCT
Evaluation Responsible Sub-Organization:	Not reported
Actual Return to Compliance Date:	20160401
Scheduled Compliance Date:	20151028
Date of Request:	Not reported
Date Response Received:	Not reported
Request Agency:	Not reported
Former Citation:	Not reported

Evaluation Date:	20150928
Evaluation Responsible Agency:	State
Found Violation:	No
Evaluation Type Description:	SIGNIFICANT NON-COMPLIER
Evaluation Responsible Person Identifier:	MGCT
Evaluation Responsible Sub-Organization:	Not reported
Actual Return to Compliance Date:	Not reported
Scheduled Compliance Date:	Not reported
Date of Request:	Not reported
Date Response Received:	Not reported
Request Agency:	Not reported
Former Citation:	Not reported

Evaluation Date:	20150515
Evaluation Responsible Agency:	State
Found Violation:	Yes
Evaluation Type Description:	COMPLIANCE EVALUATION INSPECTION
Evaluation Responsible Person Identifier:	DKSCT
Evaluation Responsible Sub-Organization:	Not reported
Actual Return to Compliance Date:	20160401
Scheduled Compliance Date:	20151028

Map ID
Direction
Distance
Elevation

MAP FINDINGS

Site

Database(s)

EDR ID Number
EPA ID Number

DBA RITE AID 10354 (Continued)

1016140856

Date of Request:	Not reported
Date Response Received:	Not reported
Request Agency:	Not reported
Former Citation:	Not reported
Evaluation Date:	20150515
Evaluation Responsible Agency:	State
Found Violation:	Yes
Evaluation Type Description:	COMPLIANCE EVALUATION INSPECTION
Evaluation Responsible Person Identifier:	DKSCT
Evaluation Responsible Sub-Organization:	Not reported
Actual Return to Compliance Date:	20160401
Scheduled Compliance Date:	20151028
Date of Request:	Not reported
Date Response Received:	Not reported
Request Agency:	Not reported
Former Citation:	Not reported
Evaluation Date:	20150515
Evaluation Responsible Agency:	State
Found Violation:	Yes
Evaluation Type Description:	COMPLIANCE EVALUATION INSPECTION
Evaluation Responsible Person Identifier:	DKSCT
Evaluation Responsible Sub-Organization:	Not reported
Actual Return to Compliance Date:	20160401
Scheduled Compliance Date:	20151028
Date of Request:	Not reported
Date Response Received:	Not reported
Request Agency:	Not reported
Former Citation:	Not reported
Evaluation Date:	20150515
Evaluation Responsible Agency:	State
Found Violation:	Yes
Evaluation Type Description:	COMPLIANCE EVALUATION INSPECTION
Evaluation Responsible Person Identifier:	DKSCT
Evaluation Responsible Sub-Organization:	Not reported
Actual Return to Compliance Date:	20160401
Scheduled Compliance Date:	20151028
Date of Request:	Not reported
Date Response Received:	Not reported
Request Agency:	Not reported
Former Citation:	Not reported
Evaluation Date:	20150515
Evaluation Responsible Agency:	State
Found Violation:	Yes
Evaluation Type Description:	COMPLIANCE EVALUATION INSPECTION
Evaluation Responsible Person Identifier:	DKSCT
Evaluation Responsible Sub-Organization:	Not reported
Actual Return to Compliance Date:	20160401
Scheduled Compliance Date:	20151028
Date of Request:	Not reported
Date Response Received:	Not reported
Request Agency:	Not reported
Former Citation:	Not reported

Map ID
Direction
Distance
Elevation

MAP FINDINGS

Site

Database(s)

EDR ID Number
EPA ID Number

DBA RITE AID 10354 (Continued)

1016140856

Evaluation Date: 20150515
Evaluation Responsible Agency: State
Found Violation: Yes
Evaluation Type Description: COMPLIANCE EVALUATION INSPECTION
Evaluation Responsible Person Identifier: DKSCT
Evaluation Responsible Sub-Organization: Not reported
Actual Return to Compliance Date: 20160401
Scheduled Compliance Date: 20151028
Date of Request: Not reported
Date Response Received: Not reported
Request Agency: Not reported
Former Citation: Not reported

Evaluation Date: 20150515
Evaluation Responsible Agency: State
Found Violation: Yes
Evaluation Type Description: COMPLIANCE EVALUATION INSPECTION
Evaluation Responsible Person Identifier: DKSCT
Evaluation Responsible Sub-Organization: Not reported
Actual Return to Compliance Date: 20160401
Scheduled Compliance Date: 20151028
Date of Request: Not reported
Date Response Received: Not reported
Request Agency: Not reported
Former Citation: Not reported

Evaluation Date: 20150515
Evaluation Responsible Agency: State
Found Violation: Yes
Evaluation Type Description: COMPLIANCE EVALUATION INSPECTION
Evaluation Responsible Person Identifier: DKSCT
Evaluation Responsible Sub-Organization: Not reported
Actual Return to Compliance Date: 20160401
Scheduled Compliance Date: 20151028
Date of Request: Not reported
Date Response Received: Not reported
Request Agency: Not reported
Former Citation: Not reported

E MANIFEST:

Manifest Tracking Number: 008138412FLE
Last Updated Date: 20180926
Shipped Date: 20180808
Received Date: 20180822
Manifest Status: Signed
Submission Type: DataImage5Copy
Origin Type: Service
Generator EPA ID: CTR000512285
Generator Name: Dba Rite Aid 10354
Generator Location Street Number: Not reported
Generator Location Street 1: 340 FLANDERS RD
Generator Location Street 2: Not reported
Generator Location City: EAST LYME
Generator Location State: CT
Generator Location Zip: 06333
Generator Mail Street Number: Not reported

Map ID
Direction
Distance
Elevation

MAP FINDINGS

Site

Database(s)

EDR ID Number
EPA ID Number

DBA RITE AID 10354 (Continued)

1016140856

Generator Mail Street 1: 340 Flanders Rd
Generator Mail Street 2: Not reported
Generator Mail City: East Lyme
Generator Mail Zip: 06333
Generator Mail State: CT
Generator Contact Company Name: Not reported
Designated Facility EPA ID: NCD000648451
Designated Facility Name: Clean Harbors Reidsville Llc
Designated Facility Mail Street Number: Not reported
Designated Facility Mail Street 1: Not reported
Designated Facility Mail Street 2: 208 Watlington Industrial Drive
Designated Facility Mail City: Reidsville
Designated Facility Mail Zip: 27320
Designated Facility Mail State: NC
Designated Facility Location Street Number: Not reported
Designated Facility Location Street 1: 208 Watlington Industrial Drive
Designated Facility Location Street 2: Not reported
Designated Facility Location City: Reidsville
Designated Facility Location Zip: 27320
Designated Facility Location State: NC
Designated Facility Contact Company Name: Not reported
Manifest Residue Indicator: N
Rejection Indicator: N

Federal Waste:

Manifest Tracking Number: 008138412FLE
Waste Line Number: 1
Federal Waste Code: P001
Federal Waste: 2H-1-BENZOPYRAN-2-ONE, 4-HYDROXY-3-(3-OXO-1-PHENYLBUTYL)-, & SALTS, WHEN PRESENT AT CONCENTRATIONS GREATER THAN 0.3% (OR) WARFARIN, & SALTS, WHEN PRESENT AT CONCENTRATIONS GREATER THAN 0.3%

State Waste:

Manifest Tracking Number: 008138412FLE
Waste Line Number: 1
State Waste Code Owner: CT
State Waste Code: CR05
State Waste: Cr05

Manifest Tracking Number: 008138412FLE
Waste Line Number: 2
State Waste Code Owner: CT
State Waste Code: CR04
State Waste: Cr04

Manifest Tracking Number: 008138412FLE
Waste Line Number: 3
State Waste Code Owner: CT
State Waste Code: CR05
State Waste: Cr05

Transporter:

Manifest Tracking Number: 008138412FLE
Transporter Line Number: 1
Transporter EPA ID: MAD039322250
Transporter Name: Clean Harbors Environmental Services, Inc.

Map ID
Direction
Distance
Elevation

MAP FINDINGS

Site

Database(s)

EDR ID Number
EPA ID Number

DBA RITE AID 10354 (Continued)

1016140856

Manifest Tracking Number: 008138412FLE
Transporter Line Number: 2
Transporter EPA ID: ALD067138891
Transporter Name: Robbie D Wood Incorporated

Manifest Tracking Number: 008138412FLE
Transporter Line Number: 3
Transporter EPA ID: ALD067138891
Transporter Name: Robbie D Wood Incorporated

Waste Line:

Manifest Tracking Number: 008138412FLE
Waste Line Number: 1
U.S. DOT Hazardous Indicator: Y
U.S. DOT ID Number: UN3249
U.S. DOT Description: UN3249, Waste Medicine, Solid, Toxic, N.O.S. (Warfarin), 6.1, Pg II, Empty Bottles

Non-Hazardous Waste Description: Not reported
Number of Containers: 1
Container Type Code: CF
Container Type Description: Fiber or plastic boxes, cartons, cases
Waste Quantity: 1
Quantity Unit of Measure Code: P
Quantity Unit of Measure Description: Pounds
Waste Quantity, in Tons: 0.0005
Acute Waste Quantity, in Tons: 0.0005
Non-Acute Waste Quantity, in Tons: 0
Waste Quantity, in Kilograms: 0.45351502
Acute Waste Quantity, in Kilograms: 0.45351502
Non-Acute Waste Quantity, in Kilograms: 0
Management Method Code: H141
Management Method Description: STORAGE, BULKING AND/OR TRANSFER OFF SITE
Waste Residue Indicator: N
Quantity Discrepancy Indicator: N
Waste Type Discrepancy Indicator: N
Waste Density: Not reported
Waste Density Unit of Measure Code: Not reported
Waste Density Unit of Measure Description: Not reported
Form Code: Not reported
Form Code Description: Not reported
Source Code: Not reported
Source Code Description: Not reported
Waste Minimization Code: Not reported
Waste Minimization Code Description: Not reported
Consent Number: Not reported
EPA Waste Indicator: Y

Manifest Tracking Number: 008138412FLE
Waste Line Number: 2
U.S. DOT Hazardous Indicator: N
U.S. DOT ID Number: Not reported
U.S. DOT Description: Not reported
Non-Hazardous Waste Description: N/A, NON DOT REGULATED MATERIAL (SOAPS AND LOTIONS), N/A, NONE
Number of Containers: 1
Container Type Code: CF
Container Type Description: Fiber or plastic boxes, cartons, cases
Waste Quantity: 61

Map ID
Direction
Distance
Elevation

MAP FINDINGS

Site

Database(s)

EDR ID Number
EPA ID Number

DBA RITE AID 10354 (Continued)

1016140856

Quantity Unit of Measure Code:	P
Quantity Unit of Measure Description:	Pounds
Waste Quantity, in Tons:	0.0305
Acute Waste Quantity, in Tons:	0
Non-Acute Waste Quantity, in Tons:	0.0305
Waste Quantity, in Kilograms:	27.664415
Acute Waste Quantity, in Kilograms:	0
Non-Acute Waste Quantity, in Kilograms:	27.664415
Management Method Code:	H141
Management Method Description:	STORAGE, BULKING AND/OR TRANSFER OFF SITE
Waste Residue Indicator:	N
Quantity Discrepancy Indicator:	N
Waste Type Discrepancy Indicator:	N
Waste Density:	Not reported
Waste Density Unit of Measure Code:	Not reported
Waste Density Unit of Measure Description:	Not reported
Form Code:	Not reported
Form Code Description:	Not reported
Source Code:	Not reported
Source Code Description:	Not reported
Waste Minimization Code:	Not reported
Waste Minimization Code Description:	Not reported
Consent Number:	Not reported
EPA Waste Indicator:	N
Manifest Tracking Number:	008138412FLE
Waste Line Number:	3
U.S. DOT Hazardous Indicator:	N
U.S. DOT ID Number:	Not reported
U.S. DOT Description:	Not reported
Non-Hazardous Waste Description:	N/A, NON DOT REGULATED MATERIAL (SOLID SOAPS, LOTIONS, CONSUMER GOODS), N/A, NONE
Number of Containers:	1
Container Type Code:	CF
Container Type Description:	Fiber or plastic boxes, cartons, cases
Waste Quantity:	5
Quantity Unit of Measure Code:	P
Quantity Unit of Measure Description:	Pounds
Waste Quantity, in Tons:	0.0025
Acute Waste Quantity, in Tons:	0
Non-Acute Waste Quantity, in Tons:	0.0025
Waste Quantity, in Kilograms:	2.267575
Acute Waste Quantity, in Kilograms:	0
Non-Acute Waste Quantity, in Kilograms:	2.267575
Management Method Code:	H141
Management Method Description:	STORAGE, BULKING AND/OR TRANSFER OFF SITE
Waste Residue Indicator:	N
Quantity Discrepancy Indicator:	N
Waste Type Discrepancy Indicator:	N
Waste Density:	Not reported
Waste Density Unit of Measure Code:	Not reported
Waste Density Unit of Measure Description:	Not reported
Form Code:	Not reported
Form Code Description:	Not reported
Source Code:	Not reported
Source Code Description:	Not reported
Waste Minimization Code:	Not reported

Map ID
Direction
Distance
Elevation

MAP FINDINGS

Site

Database(s)

EDR ID Number
EPA ID Number

DBA RITE AID 10354 (Continued)

1016140856

Waste Minimization Code Description:	Not reported
Consent Number:	Not reported
EPA Waste Indicator:	N
Manifest Tracking Number:	008138412FLE
Waste Line Number:	4
U.S. DOT Hazardous Indicator:	N
U.S. DOT ID Number:	Not reported
U.S. DOT Description:	Not reported
Non-Hazardous Waste Description:	NONE, NON D.O.T. REGULATED (ELECTRONICS UNIVERSAL WASTE), N/A, NONE
Number of Containers:	1
Container Type Code:	CF
Container Type Description:	Fiber or plastic boxes, cartons, cases
Waste Quantity:	14
Quantity Unit of Measure Code:	P
Quantity Unit of Measure Description:	Pounds
Waste Quantity, in Tons:	0.007
Acute Waste Quantity, in Tons:	0
Non-Acute Waste Quantity, in Tons:	0.007
Waste Quantity, in Kilograms:	6.3492103
Acute Waste Quantity, in Kilograms:	0
Non-Acute Waste Quantity, in Kilograms:	6.3492103
Management Method Code:	H141
Management Method Description:	STORAGE, BULKING AND/OR TRANSFER OFF SITE
Waste Residue Indicator:	N
Quantity Discrepancy Indicator:	N
Waste Type Discrepancy Indicator:	N
Waste Density:	Not reported
Waste Density Unit of Measure Code:	Not reported
Waste Density Unit of Measure Description:	Not reported
Form Code:	Not reported
Form Code Description:	Not reported
Source Code:	Not reported
Source Code Description:	Not reported
Waste Minimization Code:	Not reported
Waste Minimization Code Description:	Not reported
Consent Number:	Not reported
EPA Waste Indicator:	N

C14
NNE
1/8-1/4
0.153 mi.
807 ft.

RITE AID 10354
340 FLANDERS RD
EAST LYME, CT
Site 6 of 13 in cluster C

CT MANIFEST **S129123781**
N/A

Relative:
Lower

CT MANIFEST:

Actual:
35 ft.

Name:	RITE AID 10354
Address:	340 FLANDERS RD
City,State,Zip:	EAST LYME, CT
Phone:	Not reported
Country:	Not reported
Manifest ID:	009722365FLE
EPA ID:	CTR000512285

Hazardous Waste Manifest:

Year:	2018
Manifest:	011940668FLE

Map ID
Direction
Distance
Elevation

MAP FINDINGS

Site

Database(s)

EDR ID Number
EPA ID Number

RITE AID 10354 (Continued)

S129123781

EPA ID:	CTR000512285
Generator Mailing Address:	Not reported
Generator City,State,Zip:	Not reported
Discrepancies:	Not reported
Date Shipped:	2018-04-19
Date Received:	Not reported
Transporter 2 Date:	Not reported
TSDf EPA ID:	Not reported
TSDf Name:	Not reported
TSDf Address:	Not reported
TSDf City,State,Zip:	Not reported
TSDf Country:	Not reported
Transporter EPA ID:	Not reported
Transporter Name:	Not reported
Transporter Address:	Not reported
Transporter City,State,Zip:	Not reported
Transporter Country:	Not reported
Transporter 2 EPA ID:	Not reported
Transporter 2 Name:	Not reported
Transporter 2 Address:	Not reported
Transporter 2 City,State,Zip:	Not reported
Transporter 2 Country:	Not reported
US DOT Description:	Not reported
Number of Containers:	Not reported
Container Type:	Not reported
Quantity/Weight/Volume:	/
Batch Number:	Not reported
EPA Waste Codes:	- Not reported
Copies:	Not reported
Alternate Facility Name:	Not reported
Alternate Facility Address:	Not reported
Alternate Facility State:	Not reported
Alternate Facility Date:	Not reported
Year:	2017
Manifest:	010873444FLE
EPA ID:	CTR000512285
Generator Mailing Address:	Not reported
Generator City,State,Zip:	Not reported
Discrepancies:	Not reported
Date Shipped:	2017-05-13
Date Received:	Not reported
Transporter 2 Date:	Not reported
TSDf EPA ID:	Not reported
TSDf Name:	Not reported
TSDf Address:	Not reported
TSDf City,State,Zip:	Not reported
TSDf Country:	Not reported
Transporter EPA ID:	Not reported
Transporter Name:	Not reported
Transporter Address:	Not reported
Transporter City,State,Zip:	Not reported
Transporter Country:	Not reported
Transporter 2 EPA ID:	Not reported
Transporter 2 Name:	Not reported
Transporter 2 Address:	Not reported
Transporter 2 City,State,Zip:	Not reported

Map ID
Direction
Distance
Elevation

MAP FINDINGS

Site

Database(s)

EDR ID Number
EPA ID Number

RITE AID 10354 (Continued)

S129123781

Transporter 2 Country:	Not reported
US DOT Description:	Not reported
Number of Containers:	Not reported
Container Type:	Not reported
Quantity/Weight/Volume:	/
Batch Number:	Not reported
EPA Waste Codes:	- Not reported
Copies:	Not reported
Alternate Facility Name:	Not reported
Alternate Facility Address:	Not reported
Alternate Facility State:	Not reported
Alternate Facility Date:	Not reported
Year:	2017
Manifest:	011166555FLE
EPA ID:	CTR000512285
Generator Mailing Address:	Not reported
Generator City,State,Zip:	Not reported
Discrepancies:	Not reported
Date Shipped:	2017-08-31
Date Received:	Not reported
Transporter 2 Date:	Not reported
TSDf EPA ID:	Not reported
TSDf Name:	Not reported
TSDf Address:	Not reported
TSDf City,State,Zip:	Not reported
TSDf Country:	Not reported
Transporter EPA ID:	Not reported
Transporter Name:	Not reported
Transporter Address:	Not reported
Transporter City,State,Zip:	Not reported
Transporter Country:	Not reported
Transporter 2 EPA ID:	Not reported
Transporter 2 Name:	Not reported
Transporter 2 Address:	Not reported
Transporter 2 City,State,Zip:	Not reported
Transporter 2 Country:	Not reported
US DOT Description:	Not reported
Number of Containers:	Not reported
Container Type:	Not reported
Quantity/Weight/Volume:	/
Batch Number:	Not reported
EPA Waste Codes:	- Not reported
Copies:	Not reported
Alternate Facility Name:	Not reported
Alternate Facility Address:	Not reported
Alternate Facility State:	Not reported
Alternate Facility Date:	Not reported
Year:	2017
Manifest:	011268965FLE
EPA ID:	CTR000512285
Generator Mailing Address:	Not reported
Generator City,State,Zip:	Not reported
Discrepancies:	Not reported
Date Shipped:	2017-12-28
Date Received:	Not reported

Map ID
Direction
Distance
Elevation

MAP FINDINGS

Site

Database(s)

EDR ID Number
EPA ID Number

RITE AID 10354 (Continued)

S129123781

Transporter 2 Date:	Not reported
TSDf EPA ID:	Not reported
TSDf Name:	Not reported
TSDf Address:	Not reported
TSDf City,State,Zip:	Not reported
TSDf Country:	Not reported
Transporter EPA ID:	Not reported
Transporter Name:	Not reported
Transporter Address:	Not reported
Transporter City,State,Zip:	Not reported
Transporter Country:	Not reported
Transporter 2 EPA ID:	Not reported
Transporter 2 Name:	Not reported
Transporter 2 Address:	Not reported
Transporter 2 City,State,Zip:	Not reported
Transporter 2 Country:	Not reported
US DOT Description:	Not reported
Number of Containers:	Not reported
Container Type:	Not reported
Quantity/Weight/Volume:	/
Batch Number:	Not reported
EPA Waste Codes:	- Not reported
Copies:	Not reported
Alternate Facility Name:	Not reported
Alternate Facility Address:	Not reported
Alternate Facility State:	Not reported
Alternate Facility Date:	Not reported
Year:	2017
Manifest:	010364080FLE
EPA ID:	CTR000512285
Generator Mailing Address:	Not reported
Generator City,State,Zip:	Not reported
Discrepancies:	Not reported
Date Shipped:	2017-01-19
Date Received:	Not reported
Transporter 2 Date:	Not reported
TSDf EPA ID:	Not reported
TSDf Name:	Not reported
TSDf Address:	Not reported
TSDf City,State,Zip:	Not reported
TSDf Country:	Not reported
Transporter EPA ID:	Not reported
Transporter Name:	Not reported
Transporter Address:	Not reported
Transporter City,State,Zip:	Not reported
Transporter Country:	Not reported
Transporter 2 EPA ID:	Not reported
Transporter 2 Name:	Not reported
Transporter 2 Address:	Not reported
Transporter 2 City,State,Zip:	Not reported
Transporter 2 Country:	Not reported
US DOT Description:	Not reported
Number of Containers:	Not reported
Container Type:	Not reported
Quantity/Weight/Volume:	/
Batch Number:	Not reported

Map ID
Direction
Distance
Elevation

MAP FINDINGS

Site

Database(s)

EDR ID Number
EPA ID Number

RITE AID 10354 (Continued)

S129123781

EPA Waste Codes:	- Not reported
Copies:	Not reported
Alternate Facility Name:	Not reported
Alternate Facility Address:	Not reported
Alternate Facility State:	Not reported
Alternate Facility Date:	Not reported
Year:	2016
Manifest:	009722365FLE
EPA ID:	CTR000512285
Generator Mailing Address:	Not reported
Generator City,State,Zip:	Not reported
Discrepancies:	Not reported
Date Shipped:	2016-08-03
Date Received:	Not reported
Transporter 2 Date:	Not reported
TSDf EPA ID:	Not reported
TSDf Name:	Not reported
TSDf Address:	Not reported
TSDf City,State,Zip:	Not reported
TSDf Country:	Not reported
Transporter EPA ID:	Not reported
Transporter Name:	Not reported
Transporter Address:	Not reported
Transporter City,State,Zip:	Not reported
Transporter Country:	Not reported
Transporter 2 EPA ID:	Not reported
Transporter 2 Name:	Not reported
Transporter 2 Address:	Not reported
Transporter 2 City,State,Zip:	Not reported
Transporter 2 Country:	Not reported
US DOT Description:	Not reported
Number of Containers:	Not reported
Container Type:	Not reported
Quantity/Weight/Volume:	/
Batch Number:	Not reported
EPA Waste Codes:	- Not reported
Copies:	Not reported
Alternate Facility Name:	Not reported
Alternate Facility Address:	Not reported
Alternate Facility State:	Not reported
Alternate Facility Date:	Not reported
Year:	2016
Manifest:	009054541FLE
EPA ID:	CTR000512285
Generator Mailing Address:	Not reported
Generator City,State,Zip:	Not reported
Discrepancies:	Not reported
Date Shipped:	2016-02-10
Date Received:	Not reported
Transporter 2 Date:	Not reported
TSDf EPA ID:	Not reported
TSDf Name:	Not reported
TSDf Address:	Not reported
TSDf City,State,Zip:	Not reported
TSDf Country:	Not reported

Map ID
Direction
Distance
Elevation

MAP FINDINGS

Site

Database(s)

EDR ID Number
EPA ID Number

RITE AID 10354 (Continued)

S129123781

Transporter EPA ID:	Not reported
Transporter Name:	Not reported
Transporter Address:	Not reported
Transporter City,State,Zip:	Not reported
Transporter Country:	Not reported
Transporter 2 EPA ID:	Not reported
Transporter 2 Name:	Not reported
Transporter 2 Address:	Not reported
Transporter 2 City,State,Zip:	Not reported
Transporter 2 Country:	Not reported
US DOT Description:	Not reported
Number of Containers:	Not reported
Container Type:	Not reported
Quantity/Weight/Volume:	/
Batch Number:	Not reported
EPA Waste Codes:	- Not reported
Copies:	Not reported
Alternate Facility Name:	Not reported
Alternate Facility Address:	Not reported
Alternate Facility State:	Not reported
Alternate Facility Date:	Not reported
Year:	2016
Manifest:	010233977FLE
EPA ID:	CTR000512285
Generator Mailing Address:	Not reported
Generator City,State,Zip:	Not reported
Discrepancies:	Not reported
Date Shipped:	2016-09-28
Date Received:	Not reported
Transporter 2 Date:	Not reported
TSDf EPA ID:	Not reported
TSDf Name:	Not reported
TSDf Address:	Not reported
TSDf City,State,Zip:	Not reported
TSDf Country:	Not reported
Transporter EPA ID:	Not reported
Transporter Name:	Not reported
Transporter Address:	Not reported
Transporter City,State,Zip:	Not reported
Transporter Country:	Not reported
Transporter 2 EPA ID:	Not reported
Transporter 2 Name:	Not reported
Transporter 2 Address:	Not reported
Transporter 2 City,State,Zip:	Not reported
Transporter 2 Country:	Not reported
US DOT Description:	Not reported
Number of Containers:	Not reported
Container Type:	Not reported
Quantity/Weight/Volume:	/
Batch Number:	Not reported
EPA Waste Codes:	- Not reported
Copies:	Not reported
Alternate Facility Name:	Not reported
Alternate Facility Address:	Not reported
Alternate Facility State:	Not reported
Alternate Facility Date:	Not reported

Map ID
Direction
Distance
Elevation

MAP FINDINGS

Site

Database(s)

EDR ID Number
EPA ID Number

RITE AID 10354 (Continued)

S129123781

Year:	2015
Manifest:	013827214JJK
EPA ID:	CTR000512285
Generator Mailing Address:	Not reported
Generator City,State,Zip:	Not reported
Discrepancies:	Not reported
Date Shipped:	2015-06-03
Date Received:	Not reported
Transporter 2 Date:	Not reported
TSDf EPA ID:	Not reported
TSDf Name:	Not reported
TSDf Address:	Not reported
TSDf City,State,Zip:	Not reported
TSDf Country:	Not reported
Transporter EPA ID:	Not reported
Transporter Name:	Not reported
Transporter Address:	Not reported
Transporter City,State,Zip:	Not reported
Transporter Country:	Not reported
Transporter 2 EPA ID:	Not reported
Transporter 2 Name:	Not reported
Transporter 2 Address:	Not reported
Transporter 2 City,State,Zip:	Not reported
Transporter 2 Country:	Not reported
US DOT Description:	Not reported
Number of Containers:	Not reported
Container Type:	Not reported
Quantity/Weight/Volume:	/
Batch Number:	Not reported
EPA Waste Codes:	- Not reported
Copies:	Not reported
Alternate Facility Name:	Not reported
Alternate Facility Address:	Not reported
Alternate Facility State:	Not reported
Alternate Facility Date:	Not reported
Year:	2015
Manifest:	013627214LBK
EPA ID:	CTR000512285
Generator Mailing Address:	Not reported
Generator City,State,Zip:	Not reported
Discrepancies:	Not reported
Date Shipped:	2015-06-03
Date Received:	Not reported
Transporter 2 Date:	Not reported
TSDf EPA ID:	Not reported
TSDf Name:	Not reported
TSDf Address:	Not reported
TSDf City,State,Zip:	Not reported
TSDf Country:	Not reported
Transporter EPA ID:	Not reported
Transporter Name:	Not reported
Transporter Address:	Not reported
Transporter City,State,Zip:	Not reported
Transporter Country:	Not reported
Transporter 2 EPA ID:	Not reported
Transporter 2 Name:	Not reported

Map ID
Direction
Distance
Elevation

MAP FINDINGS

Site

Database(s)

EDR ID Number
EPA ID Number

RITE AID 10354 (Continued)

S129123781

Transporter 2 Address:	Not reported
Transporter 2 City,State,Zip:	Not reported
Transporter 2 Country:	Not reported
US DOT Description:	Not reported
Number of Containers:	Not reported
Container Type:	Not reported
Quantity/Weight/Volume:	/
Batch Number:	Not reported
EPA Waste Codes:	- Not reported
Copies:	Not reported
Alternate Facility Name:	Not reported
Alternate Facility Address:	Not reported
Alternate Facility State:	Not reported
Alternate Facility Date:	Not reported
Year:	2015
Manifest:	013574609JJK
EPA ID:	CTR000512285
Generator Mailing Address:	Not reported
Generator City,State,Zip:	Not reported
Discrepancies:	Not reported
Date Shipped:	2015-03-10
Date Received:	Not reported
Transporter 2 Date:	Not reported
TSDf EPA ID:	Not reported
TSDf Name:	Not reported
TSDf Address:	Not reported
TSDf City,State,Zip:	Not reported
TSDf Country:	Not reported
Transporter EPA ID:	Not reported
Transporter Name:	Not reported
Transporter Address:	Not reported
Transporter City,State,Zip:	Not reported
Transporter Country:	Not reported
Transporter 2 EPA ID:	Not reported
Transporter 2 Name:	Not reported
Transporter 2 Address:	Not reported
Transporter 2 City,State,Zip:	Not reported
Transporter 2 Country:	Not reported
US DOT Description:	Not reported
Number of Containers:	Not reported
Container Type:	Not reported
Quantity/Weight/Volume:	/
Batch Number:	Not reported
EPA Waste Codes:	- Not reported
Copies:	Not reported
Alternate Facility Name:	Not reported
Alternate Facility Address:	Not reported
Alternate Facility State:	Not reported
Alternate Facility Date:	Not reported

DEEP Document:

Year:	2017
EPA ID:	CTR000512285
Statutory Program:	Hazardous Waste
Document Number:	010873444FLE
Document:	Hazardous Waste Manifest

Map ID
Direction
Distance
Elevation

MAP FINDINGS

Site

Database(s)

EDR ID Number
EPA ID Number

RITE AID 10354 (Continued)

S129123781

File Type: Written Text
Reference ID: Ref ID: 010873444FLE Alt ID: CTR000512285

[Click Here to view the image from agency website:](#)

Year: 2017
EPA ID: CTR000512285
Statuory Program: Hazardous Waste
Document Number: 011268965FLE
Document: Hazardous Waste Manifest
File Type: Written Text
Reference ID: Ref ID: 011268965FLE Alt ID: CTR000512285

[Click Here to view the image from agency website:](#)

Year: 2017
EPA ID: CTR000512285
Statuory Program: Hazardous Waste
Document Number: 011166555FLE
Document: Hazardous Waste Manifest
File Type: Written Text
Reference ID: Ref ID: 011166555FLE Alt ID: CTR000512285

[Click Here to view the image from agency website:](#)

Year: 2017
EPA ID: CTR000512285
Statuory Program: Hazardous Waste
Document Number: 010364080FLE
Document: Hazardous Waste Manifest
File Type: Written Text
Reference ID: Ref ID: 010364080FLE Alt ID: CTR000512285

[Click Here to view the image from agency website:](#)

Year: 2016
EPA ID: CTR000512285
Statuory Program: Hazardous Waste
Document Number: 010233977FLE
Document: Hazardous Waste Manifest
File Type: Written Text
Reference ID: Ref ID: 010233977FLE Alt ID: CTR000512285

[Click Here to view the image from agency website:](#)

Year: 2016
EPA ID: CTR000512285
Statuory Program: Hazardous Waste
Document Number: 009054541FLE
Document: Hazardous Waste Manifest
File Type: Written Text
Reference ID: Ref ID: 009054541FLE Alt ID: CTR000512285

[Click Here to view the image from agency website:](#)

Year: 2016
EPA ID: CTR000512285

Map ID
Direction
Distance
Elevation

MAP FINDINGS

Site

Database(s)

EDR ID Number
EPA ID Number

RITE AID 10354 (Continued)

S129123781

Statuary Program: Hazardous Waste
Document Number: 009722365FLE
Document: Hazardous Waste Manifest
File Type: Written Text
Reference ID: Ref ID: 009722365FLE Alt ID: CTR000512285

[Click Here to view the image from agency website:](#)

C15
NNE
1/8-1/4
0.153 mi.
807 ft.

PLAZA FORD
340 FLANDERS ROAD (RTE. 161 & RTE. 1)
EAST LYME, CT 6333

UST FINDER RELEASE **1028942477**
N/A

Site 7 of 13 in cluster C

Relative:
Lower

Actual:
35 ft.

UST FINDER RELEASE:

Object ID: 85688
Facility ID: CT1069
Lust ID: CT28215
Name: PLAZA FORD
Address: 340 FLANDERS ROAD (RTE. 161 & RTE. 1)
City,State,Zip: EAST LYME, CT 6333
Address Match Type: StreetInt
Reported Date: 1989/05/22 16:00:00+00
Status: No Further Action
Substance: Not reported
Population within 1500ft: 150
Domestic Wells within 1500ft: 27
Land Use: Developed, High Intensity
Within SPA: No
SPA PWS Facility ID: Not reported
SPA Water Type: Not reported
SPA Facility Type: Not reported
SPA HUC12: Not reported
Within WHPA: No
WHPA PWS Facility ID: Not reported
WHPA Water Type: Not reported
WHPA Facility Type: Not reported
WHPA HUC12: Not reported
Within 100yr Floodplain: Yes
Tribe: Not reported
EPA Region: 1
NFA Letter 1: Not reported
NFA Letter 2: Not reported
NFA Letter 3: Not reported
NFA Letter 4: Not reported
Closed With Residual Contaminate: Not reported
Coordinate Source: Geocode
X Coord: -72.20958999999999
Y Coord: 41.36619000000001
Latitude: 41.36619
Longitude: -72.20959

Map ID
Direction
Distance
Elevation

MAP FINDINGS

Site

Database(s)

EDR ID Number
EPA ID Number

C16
NNE
1/8-1/4
0.186 mi.
983 ft.
SHELL OIL CO
BOSTON POST & CHESTERFIELD RDS
EAST LYME, CT 06333
Site 8 of 13 in cluster C

CT MANIFEST **S109737989**
N/A

Relative:
Lower

CT MANIFEST:

Actual:
38 ft.

Name: SHELL OIL CO
Address: BOSTON POST & CHESTERFIELD RDS
City,State,Zip: EAST LYME, CT 06333
Phone: Not reported
Country: Not reported
Manifest ID: CTC0209038
EPA ID: CTP000008417

Hazardous Waste Manifest:

Year: 1988
Manifest: CTC0209038
EPA ID: CTP000008417
Generator Mailing Address: BOSTON POST & CHESTERFIELD RDS
Generator City,State,Zip: EAST LYME, CT 06333
Discrepancies: N
Date Shipped: 1988-10-28
Date Received: 1988-10-31
Transporter 2 Date: Not reported
TSDf EPA ID: CTD072138969
TSDf Name: ENVIRONMENTAL WASTE RESOURCES INC
TSDf Address: 130 FREIGHT ST
TSDf City,State,Zip: WATERBURY, CT 06702
TSDf Country: USA
Transporter EPA ID: CTD981065758
Transporter Name: EVERCLEAR ENVIRONMENTAL SERVICES INC
Transporter Address: Not reported
Transporter City,State,Zip: CT
Transporter Country: USA
Transporter 2 EPA ID: Not reported
Transporter 2 Name: Not reported
Transporter 2 Address: Not reported
Transporter 2 City,State,Zip: CT
Transporter 2 Country: USA
US DOT Description: WASTE FLAMMABLE LIQUID, NOS
Number of Containers: 001
Container Type: TT
Quantity/Weight/Volume: 300/G
Batch Number: 999999
EPA Waste Codes: D001 - IGNITABLE WASTE
Copies: 1
Alternate Facility Name: Not reported
Alternate Facility Address: Not reported
Alternate Facility State: Not reported
Alternate Facility Date: Not reported

Map ID
Direction
Distance
Elevation

MAP FINDINGS

Site

Database(s)

EDR ID Number
EPA ID Number

17
North
1/8-1/4
0.193 mi.
1019 ft.

SHELL
117 BOSTON POST ROAD
EAST LYME, CT

CT SDADB

S104483390
N/A

Relative:
Lower

Actual:
41 ft.

Site Discovery and Assessment:

Facility ID: 3046
Rem Master ID: 3472
PTP Id: Not reported
WPC Number: Not reported
Postal District: Not reported
Latitude: Not reported
Longitude: Not reported
Lat/Long Determined By: Not reported
Ground Water Quality Classification: Not reported
Surface Water Quality Classification: Not reported
Waste Type: HYDRO/OIL
Disposal: UST
Sample Data Available: False
Updated By: GOLDMAN, J.
Update Program: PWP
Updated: 9/3/1997
Date Created: Not reported
Duplicate: False

SDA Federal:

EPA CERCLIS Id: Not reported
Number EPA RCRIS Id: Not reported
Site on EPA's CERCLIS: Not reported
Site Archived from CERCLIS: Not reported
Archive Date: Not reported
EPA's Removal at Site: Not reported
Deferred to another EPA Program: Not reported
EPA Env Priority Initiative Site: Not reported
Federal Facility: Not reported
Site on EPA's National Priority List: Not reported
Part of an NPL site: Not reported
RCRA Generator Status: Not reported
RCRA Permit Status: Not reported

SDA Referral:

Referral Id: 2856
Source of referral: PWP
Date Received: 7/25/1997
Staff Assigned: DAVIDSON, N.
Remediation Program: PWP
Date dt_assigned: Not reported
Remediation Complete Approved DEP/Verified by LEP: 10/7/1997
Outcome: PWP

SDA Remedial:

Remedial Id: Not reported
PTP Id: Not reported
Remediation Program: Not reported
Remediation Program Entered: Not reported
Staff Assigned: Not reported
Remediation Program: Not reported
Date dt_assign: Not reported
Project Phase: Not reported
Order issued: Not reported

Map ID
Direction
Distance
Elevation

MAP FINDINGS

Site

Database(s)

EDR ID Number
EPA ID Number

SHELL (Continued)

S104483390

Order Number: Not reported
Date order issued: Not reported
Remedial Investigation Start: Not reported
Remedial Investigation Completed: Not reported
Remedial Design Start: Not reported
Remedial Design complet: Not reported
Remedial Action Start: Not reported
Remedial Action Completed: Not reported
Date Oper/ maintenance Started: Not reported
GW monitoring: Not reported
Remediation complete Approved DEP/Verified by LEP: Not reported

SDA Orders:

Order Id: Not reported
Order Number: Not reported
Date order issued: Not reported
Staff Assigned: Not reported
Type of Order: Not reported
Order Respondent: Not reported
Admin Appeal Date: Not reported
Date of Admin Appeal Ruling: Not reported
Date of Admin Appeal Ruling: Not reported
Date of Final Order: Not reported
Date of Court Appeal: Not reported
Date of Court Ruling: Not reported
Date of Court Ruling: Not reported
Date Order Modified: Not reported
Date Referred to AG: Not reported
Judgement: Not reported
Date of AGR judgement: Not reported
Penalty assessed: Not reported
Order Complete: Not reported
In compliance: Not reported
Comments: Not reported

SDADB:

SDA Waste:

Waste Id: 11
Waste Type: HYDRO/OIL
Description: Hydrocarbons and/or Fuel Oil

C18
North
1/8-1/4
0.195 mi.
1030 ft.

HENDEL'S/SHELL SERVICE STATION
113 BOSTON POST RD
EAST LYME, CT 6333
Site 9 of 13 in cluster C

CT UST **U002021514**
N/A

Relative:
Lower
Actual:
43 ft.

UST:

Name: HENDEL'S/SHELL SERVICE STATION
Address: 113 BOSTON POST RD
Address 2: Not reported
City,State,Zip: EAST LYME 6333
Facility ID: 45-472
Substance: Gasoline
Last Use Date: Not reported
Tank ID: A
Closure Status: Not reported

Map ID
Direction
Distance
Elevation

MAP FINDINGS

Site

Database(s)

EDR ID Number
EPA ID Number

HENDEL'S/SHELL SERVICE STATION (Continued)

U002021514

Compartment ID: Not reported
Tank Status: Currently In Use
Secondary Material: Double Walled
Tank Material: Fiberglass Reinforced Plastic
Capacity: 20000
Install Date: 09/19/2018
Overfill Installed: Flapper Device
Pipe Material: Rigid Fiberglass Reinforced Plastic
Pipe Mode Description: Containment Sumps @ Dispensers, Containment Sumps @ Tanks, Double Walled
Spill Installed: Spill Bucket
Latitude: 41.366413
Longitude: -72.210438
Tank Latitude: 41.366413
Tank Longitude: -72.210438

Contact:

Facility ID: 45-472
Owner Name: PETROLEUM MARKETING GROUP, INC.
Owner Address: 685 Grandview Ave
Owner Address 2: Not reported
Owner Phone: (614) 433-0170
Owner Phone Ext: Not reported
Owner City/State/Zip: Columbus, OH
Affiliation Type: Billing Contact
Contact Name: Thome Reusser
Contact Title: Not reported
Contact Email: Not reported

Facility ID: 45-472
Owner Name: PETROLEUM MARKETING GROUP, INC.
Owner Address: 2900 Telestar Ct
Owner Address 2: Not reported
Owner Phone: (443) 910-3630
Owner Phone Ext: Not reported
Owner City/State/Zip: Falls Church, VA
Affiliation Type: Registrant
Contact Name: Michael Frank
Contact Title: Not reported
Contact Email: Not reported

Facility ID: 45-472
Owner Name: PETROLEUM MARKETING GROUP, INC.
Owner Address: 2900 Telestar Ct
Owner Address 2: Not reported
Owner Phone: (703) 496-1071
Owner Phone Ext: Not reported
Owner City/State/Zip: Falls Church, VA
Affiliation Type: Property Owner
Contact Name: Jeff Bucaro
Contact Title: Not reported
Contact Email: Not reported

Facility ID: 45-472
Owner Name: PETROLEUM MARKETING GROUP, INC.
Owner Address: 2900 Telestar Ct
Owner Address 2: Not reported
Owner Phone: (443) 910-3630
Owner Phone Ext: Not reported

Map ID
Direction
Distance
Elevation

MAP FINDINGS

Site

Database(s)

EDR ID Number
EPA ID Number

HENDEL'S/SHELL SERVICE STATION (Continued)

U002021514

Owner City/State/Zip:	Falls Church, VA
Affiliation Type:	Owner
Contact Name:	Michael Frank
Contact Title:	Not reported
Contact Email:	Not reported
Facility ID:	45-472
Owner Name:	PETROLEUM MARKETING GROUP, INC.
Owner Address:	2900 Telestar Ct
Owner Address 2:	Not reported
Owner Phone:	(443) 910-3630
Owner Phone Ext:	Not reported
Owner City/State/Zip:	Falls Church, VA
Affiliation Type:	Primary Contact
Contact Name:	Michael Frank
Contact Title:	Not reported
Contact Email:	Not reported
Facility ID:	45-472
Owner Name:	Riti Blunt
Owner Address:	520 Fellowship Rd
Owner Address 2:	Suite a-110
Owner Phone:	(856) 257-1832
Owner Phone Ext:	Not reported
Owner City/State/Zip:	Mount Laurel, NJ
Affiliation Type:	Class B Operator
Contact Name:	.
Contact Title:	Not reported
Contact Email:	Not reported
Facility ID:	45-472
Owner Name:	Riti Blunt
Owner Address:	520 Fellowship Rd
Owner Address 2:	Suite a-110
Owner Phone:	(856) 257-1832
Owner Phone Ext:	Not reported
Owner City/State/Zip:	Mount Laurel, NJ
Affiliation Type:	Class A Operator
Contact Name:	.
Contact Title:	Not reported
Contact Email:	Not reported
Facility ID:	45-472
Owner Name:	PETROLEUM MARKETING GROUP, INC.
Owner Address:	2900 Telestar Ct
Owner Address 2:	Not reported
Owner Phone:	(443) 910-3630
Owner Phone Ext:	Not reported
Owner City/State/Zip:	Falls Church, VA
Affiliation Type:	Operator
Contact Name:	Michael Frank
Contact Title:	Not reported
Contact Email:	Not reported
Name:	HENDEL'S/SHELL SERVICE STATION
Address:	113 BOSTON POST RD

Map ID
Direction
Distance
Elevation

MAP FINDINGS

Site

Database(s)

EDR ID Number
EPA ID Number

HENDEL'S/SHELL SERVICE STATION (Continued)

U002021514

Address 2: Not reported
City,State,Zip: EAST LYME 6333
Facility ID: 45-472
Substance: Gasoline
Last Use Date: 10/01/1988
Tank ID: A1
Closure Status: Tank was Removed From Ground
Compartment ID: a
Tank Status: Permanently Closed
Secondary Material: Not reported
Tank Material: Asphalt Coated or Bare Steel
Capacity: 6000
Install Date: 01/01/1950
Overfill Installed: Not reported
Pipe Material: Bare Steel
Pipe Mode Description: Not reported
Spill Installed: Not reported
Latitude: 41.366413
Longitude: -72.210438
Tank Latitude: 41.366413
Tank Longitude: -72.210438

Contact:

Facility ID: 45-472
Owner Name: PETROLEUM MARKETING GROUP, INC.
Owner Address: 685 Grandview Ave
Owner Address 2: Not reported
Owner Phone: (614) 433-0170
Owner Phone Ext: Not reported
Owner City/State/Zip: Columbus, OH
Affiliation Type: Billing Contact
Contact Name: Thome Reusser
Contact Title: Not reported
Contact Email: Not reported

Facility ID: 45-472
Owner Name: PETROLEUM MARKETING GROUP, INC.
Owner Address: 2900 Telestar Ct
Owner Address 2: Not reported
Owner Phone: (443) 910-3630
Owner Phone Ext: Not reported
Owner City/State/Zip: Falls Church, VA
Affiliation Type: Registrant
Contact Name: Michael Frank
Contact Title: Not reported
Contact Email: Not reported

Facility ID: 45-472
Owner Name: PETROLEUM MARKETING GROUP, INC.
Owner Address: 2900 Telestar Ct
Owner Address 2: Not reported
Owner Phone: (703) 496-1071
Owner Phone Ext: Not reported
Owner City/State/Zip: Falls Church, VA
Affiliation Type: Property Owner
Contact Name: Jeff Bucaro
Contact Title: Not reported
Contact Email: Not reported

Map ID
Direction
Distance
Elevation

MAP FINDINGS

Site

Database(s)

EDR ID Number
EPA ID Number

HENDEL'S/SHELL SERVICE STATION (Continued)

U002021514

Facility ID: 45-472
Owner Name: PETROLEUM MARKETING GROUP, INC.
Owner Address: 2900 Telestar Ct
Owner Address 2: Not reported
Owner Phone: (443) 910-3630
Owner Phone Ext: Not reported
Owner City/State/Zip: Falls Church, VA
Affiliation Type: Owner
Contact Name: Michael Frank
Contact Title: Not reported
Contact Email: Not reported

Facility ID: 45-472
Owner Name: PETROLEUM MARKETING GROUP, INC.
Owner Address: 2900 Telestar Ct
Owner Address 2: Not reported
Owner Phone: (443) 910-3630
Owner Phone Ext: Not reported
Owner City/State/Zip: Falls Church, VA
Affiliation Type: Primary Contact
Contact Name: Michael Frank
Contact Title: Not reported
Contact Email: Not reported

Facility ID: 45-472
Owner Name: Riti Blunt
Owner Address: 520 Fellowship Rd
Owner Address 2: Suite a-110
Owner Phone: (856) 257-1832
Owner Phone Ext: Not reported
Owner City/State/Zip: Mount Laurel, NJ
Affiliation Type: Class B Operator
Contact Name: .
Contact Title: Not reported
Contact Email: Not reported

Facility ID: 45-472
Owner Name: Riti Blunt
Owner Address: 520 Fellowship Rd
Owner Address 2: Suite a-110
Owner Phone: (856) 257-1832
Owner Phone Ext: Not reported
Owner City/State/Zip: Mount Laurel, NJ
Affiliation Type: Class A Operator
Contact Name: .
Contact Title: Not reported
Contact Email: Not reported

Facility ID: 45-472
Owner Name: PETROLEUM MARKETING GROUP, INC.
Owner Address: 2900 Telestar Ct
Owner Address 2: Not reported
Owner Phone: (443) 910-3630
Owner Phone Ext: Not reported
Owner City/State/Zip: Falls Church, VA
Affiliation Type: Operator
Contact Name: Michael Frank

Map ID
Direction
Distance
Elevation

MAP FINDINGS

Site

Database(s)

EDR ID Number
EPA ID Number

HENDEL'S/SHELL SERVICE STATION (Continued)

U002021514

Contact Title: Not reported
Contact Email: Not reported

Name: HENDEL'S/SHELL SERVICE STATION
Address: 113 BOSTON POST RD
Address 2: Not reported
City,State,Zip: EAST LYME 6333
Facility ID: 45-472
Substance: Gasoline
Last Use Date: Not reported
Tank ID: A1R1
Closure Status: Tank was Removed From Ground
Compartment ID: a
Tank Status: Permanently Closed
Secondary Material: Double Walled
Tank Material: Fiberglass Reinforced Plastic
Capacity: 6000
Install Date: 10/01/1988
Overfill Installed: Not reported
Pipe Material: Rigid Fiberglass Reinforced Plastic
Pipe Mode Description: Double Walled
Spill Installed: Not reported
Latitude: 41.366413
Longitude: -72.210438
Tank Latitude: 41.366413
Tank Longitude: -72.210438

Contact:

Facility ID: 45-472
Owner Name: PETROLEUM MARKETING GROUP, INC.
Owner Address: 685 Grandview Ave
Owner Address 2: Not reported
Owner Phone: (614) 433-0170
Owner Phone Ext: Not reported
Owner City/State/Zip: Columbus, OH
Affiliation Type: Billing Contact
Contact Name: Thome Reusser
Contact Title: Not reported
Contact Email: Not reported

Facility ID: 45-472
Owner Name: PETROLEUM MARKETING GROUP, INC.
Owner Address: 2900 Telestar Ct
Owner Address 2: Not reported
Owner Phone: (443) 910-3630
Owner Phone Ext: Not reported
Owner City/State/Zip: Falls Church, VA
Affiliation Type: Registrant
Contact Name: Michael Frank
Contact Title: Not reported
Contact Email: Not reported

Facility ID: 45-472
Owner Name: PETROLEUM MARKETING GROUP, INC.
Owner Address: 2900 Telestar Ct
Owner Address 2: Not reported
Owner Phone: (703) 496-1071

Map ID
Direction
Distance
Elevation

MAP FINDINGS

Site

Database(s)

EDR ID Number
EPA ID Number

HENDEL'S/SHELL SERVICE STATION (Continued)

U002021514

Owner Phone Ext: Not reported
Owner City/State/Zip: Falls Church, VA
Affiliation Type: Property Owner
Contact Name: Jeff Bucaro
Contact Title: Not reported
Contact Email: Not reported

Facility ID: 45-472
Owner Name: PETROLEUM MARKETING GROUP, INC.
Owner Address: 2900 Telestar Ct
Owner Address 2: Not reported
Owner Phone: (443) 910-3630
Owner Phone Ext: Not reported
Owner City/State/Zip: Falls Church, VA
Affiliation Type: Owner
Contact Name: Michael Frank
Contact Title: Not reported
Contact Email: Not reported

Facility ID: 45-472
Owner Name: PETROLEUM MARKETING GROUP, INC.
Owner Address: 2900 Telestar Ct
Owner Address 2: Not reported
Owner Phone: (443) 910-3630
Owner Phone Ext: Not reported
Owner City/State/Zip: Falls Church, VA
Affiliation Type: Primary Contact
Contact Name: Michael Frank
Contact Title: Not reported
Contact Email: Not reported

Facility ID: 45-472
Owner Name: Riti Blunt
Owner Address: 520 Fellowship Rd
Owner Address 2: Suite a-110
Owner Phone: (856) 257-1832
Owner Phone Ext: Not reported
Owner City/State/Zip: Mount Laurel, NJ
Affiliation Type: Class B Operator
Contact Name: .
Contact Title: Not reported
Contact Email: Not reported

Facility ID: 45-472
Owner Name: Riti Blunt
Owner Address: 520 Fellowship Rd
Owner Address 2: Suite a-110
Owner Phone: (856) 257-1832
Owner Phone Ext: Not reported
Owner City/State/Zip: Mount Laurel, NJ
Affiliation Type: Class A Operator
Contact Name: .
Contact Title: Not reported
Contact Email: Not reported

Facility ID: 45-472
Owner Name: PETROLEUM MARKETING GROUP, INC.

Map ID
Direction
Distance
Elevation

MAP FINDINGS

Site

Database(s)

EDR ID Number
EPA ID Number

HENDEL'S/SHELL SERVICE STATION (Continued)

U002021514

Owner Address: 2900 Telestar Ct
Owner Address 2: Not reported
Owner Phone: (443) 910-3630
Owner Phone Ext: Not reported
Owner City/State/Zip: Falls Church, VA
Affiliation Type: Operator
Contact Name: Michael Frank
Contact Title: Not reported
Contact Email: Not reported

Name: HENDEL'S/SHELL SERVICE STATION
Address: 113 BOSTON POST RD
Address 2: Not reported
City,State,Zip: EAST LYME 6333
Facility ID: 45-472
Substance: Gasoline
Last Use Date: 10/01/1988
Tank ID: A2
Closure Status: Tank was Removed From Ground
Compartment ID: a
Tank Status: Permanently Closed
Secondary Material: Not reported
Tank Material: Asphalt Coated or Bare Steel
Capacity: 6000
Install Date: 01/01/1950
Overfill Installed: Not reported
Pipe Material: Bare Steel
Pipe Mode Description: Not reported
Spill Installed: Not reported
Latitude: 41.366413
Longitude: -72.210438
Tank Latitude: 41.366413
Tank Longitude: -72.210438

Contact:

Facility ID: 45-472
Owner Name: PETROLEUM MARKETING GROUP, INC.
Owner Address: 685 Grandview Ave
Owner Address 2: Not reported
Owner Phone: (614) 433-0170
Owner Phone Ext: Not reported
Owner City/State/Zip: Columbus, OH
Affiliation Type: Billing Contact
Contact Name: Thome Reusser
Contact Title: Not reported
Contact Email: Not reported

Facility ID: 45-472
Owner Name: PETROLEUM MARKETING GROUP, INC.
Owner Address: 2900 Telestar Ct
Owner Address 2: Not reported
Owner Phone: (443) 910-3630
Owner Phone Ext: Not reported
Owner City/State/Zip: Falls Church, VA
Affiliation Type: Registrant
Contact Name: Michael Frank
Contact Title: Not reported

Map ID
Direction
Distance
Elevation

MAP FINDINGS

Site

Database(s)

EDR ID Number
EPA ID Number

HENDEL'S/SHELL SERVICE STATION (Continued)

U002021514

Contact Email:	Not reported
Facility ID:	45-472
Owner Name:	PETROLEUM MARKETING GROUP, INC.
Owner Address:	2900 Telestar Ct
Owner Address 2:	Not reported
Owner Phone:	(703) 496-1071
Owner Phone Ext:	Not reported
Owner City/State/Zip:	Falls Church, VA
Affiliation Type:	Property Owner
Contact Name:	Jeff Bucaro
Contact Title:	Not reported
Contact Email:	Not reported
Facility ID:	45-472
Owner Name:	PETROLEUM MARKETING GROUP, INC.
Owner Address:	2900 Telestar Ct
Owner Address 2:	Not reported
Owner Phone:	(443) 910-3630
Owner Phone Ext:	Not reported
Owner City/State/Zip:	Falls Church, VA
Affiliation Type:	Owner
Contact Name:	Michael Frank
Contact Title:	Not reported
Contact Email:	Not reported
Facility ID:	45-472
Owner Name:	PETROLEUM MARKETING GROUP, INC.
Owner Address:	2900 Telestar Ct
Owner Address 2:	Not reported
Owner Phone:	(443) 910-3630
Owner Phone Ext:	Not reported
Owner City/State/Zip:	Falls Church, VA
Affiliation Type:	Primary Contact
Contact Name:	Michael Frank
Contact Title:	Not reported
Contact Email:	Not reported
Facility ID:	45-472
Owner Name:	Riti Blunt
Owner Address:	520 Fellowship Rd
Owner Address 2:	Suite a-110
Owner Phone:	(856) 257-1832
Owner Phone Ext:	Not reported
Owner City/State/Zip:	Mount Laurel, NJ
Affiliation Type:	Class B Operator
Contact Name:	.
Contact Title:	Not reported
Contact Email:	Not reported
Facility ID:	45-472
Owner Name:	Riti Blunt
Owner Address:	520 Fellowship Rd
Owner Address 2:	Suite a-110
Owner Phone:	(856) 257-1832
Owner Phone Ext:	Not reported
Owner City/State/Zip:	Mount Laurel, NJ

Map ID
Direction
Distance
Elevation

MAP FINDINGS

Site

Database(s)

EDR ID Number
EPA ID Number

HENDEL'S/SHELL SERVICE STATION (Continued)

U002021514

Affiliation Type: Class A Operator
Contact Name: .
Contact Title: Not reported
Contact Email: Not reported

Facility ID: 45-472
Owner Name: PETROLEUM MARKETING GROUP, INC.
Owner Address: 2900 Telestar Ct
Owner Address 2: Not reported
Owner Phone: (443) 910-3630
Owner Phone Ext: Not reported
Owner City/State/Zip: Falls Church, VA
Affiliation Type: Operator
Contact Name: Michael Frank
Contact Title: Not reported
Contact Email: Not reported

Name: HENDEL'S/SHELL SERVICE STATION
Address: 113 BOSTON POST RD
Address 2: Not reported
City,State,Zip: EAST LYME 6333
Facility ID: 45-472
Substance: Gasoline
Last Use Date: Not reported
Tank ID: B
Closure Status: Not reported
Compartment ID: a
Tank Status: Currently In Use
Secondary Material: Double Walled
Tank Material: Fiberglass Reinforced Plastic
Capacity: 5000
Install Date: 09/19/2018
Overfill Installed: Flapper Device
Pipe Material: Rigid Fiberglass Reinforced Plastic
Pipe Mode Description: Containment Sumps @ Dispensers,Containment Sumps @ Tanks,Double Walled
Spill Installed: Spill Bucket
Latitude: 41.366413
Longitude: -72.210438
Tank Latitude: 41.366413
Tank Longitude: -72.210438

Contact:
Facility ID: 45-472
Owner Name: PETROLEUM MARKETING GROUP, INC.
Owner Address: 685 Grandview Ave
Owner Address 2: Not reported
Owner Phone: (614) 433-0170
Owner Phone Ext: Not reported
Owner City/State/Zip: Columbus, OH
Affiliation Type: Billing Contact
Contact Name: Thome Reusser
Contact Title: Not reported
Contact Email: Not reported

Facility ID: 45-472
Owner Name: PETROLEUM MARKETING GROUP, INC.
Owner Address: 2900 Telestar Ct

Map ID
Direction
Distance
Elevation

MAP FINDINGS

Site

Database(s)

EDR ID Number
EPA ID Number

HENDEL'S/SHELL SERVICE STATION (Continued)

U002021514

Owner Address 2:	Not reported
Owner Phone:	(443) 910-3630
Owner Phone Ext:	Not reported
Owner City/State/Zip:	Falls Church, VA
Affiliation Type:	Registrant
Contact Name:	Michael Frank
Contact Title:	Not reported
Contact Email:	Not reported
Facility ID:	45-472
Owner Name:	PETROLEUM MARKETING GROUP, INC.
Owner Address:	2900 Telestar Ct
Owner Address 2:	Not reported
Owner Phone:	(703) 496-1071
Owner Phone Ext:	Not reported
Owner City/State/Zip:	Falls Church, VA
Affiliation Type:	Property Owner
Contact Name:	Jeff Bucaro
Contact Title:	Not reported
Contact Email:	Not reported
Facility ID:	45-472
Owner Name:	PETROLEUM MARKETING GROUP, INC.
Owner Address:	2900 Telestar Ct
Owner Address 2:	Not reported
Owner Phone:	(443) 910-3630
Owner Phone Ext:	Not reported
Owner City/State/Zip:	Falls Church, VA
Affiliation Type:	Owner
Contact Name:	Michael Frank
Contact Title:	Not reported
Contact Email:	Not reported
Facility ID:	45-472
Owner Name:	PETROLEUM MARKETING GROUP, INC.
Owner Address:	2900 Telestar Ct
Owner Address 2:	Not reported
Owner Phone:	(443) 910-3630
Owner Phone Ext:	Not reported
Owner City/State/Zip:	Falls Church, VA
Affiliation Type:	Primary Contact
Contact Name:	Michael Frank
Contact Title:	Not reported
Contact Email:	Not reported
Facility ID:	45-472
Owner Name:	Riti Blunt
Owner Address:	520 Fellowship Rd
Owner Address 2:	Suite a-110
Owner Phone:	(856) 257-1832
Owner Phone Ext:	Not reported
Owner City/State/Zip:	Mount Laurel, NJ
Affiliation Type:	Class B Operator
Contact Name:	.
Contact Title:	Not reported
Contact Email:	Not reported

Map ID
Direction
Distance
Elevation

MAP FINDINGS

Site

Database(s)

EDR ID Number
EPA ID Number

HENDEL'S/SHELL SERVICE STATION (Continued)

U002021514

Facility ID: 45-472
Owner Name: Riti Blunt
Owner Address: 520 Fellowship Rd
Owner Address 2: Suite a-110
Owner Phone: (856) 257-1832
Owner Phone Ext: Not reported
Owner City/State/Zip: Mount Laurel, NJ
Affiliation Type: Class A Operator
Contact Name: .
Contact Title: Not reported
Contact Email: Not reported

Facility ID: 45-472
Owner Name: PETROLEUM MARKETING GROUP, INC.
Owner Address: 2900 Telestar Ct
Owner Address 2: Not reported
Owner Phone: (443) 910-3630
Owner Phone Ext: Not reported
Owner City/State/Zip: Falls Church, VA
Affiliation Type: Operator
Contact Name: Michael Frank
Contact Title: Not reported
Contact Email: Not reported

Name: HENDEL'S/SHELL SERVICE STATION
Address: 113 BOSTON POST RD
Address 2: Not reported
City,State,Zip: EAST LYME 6333
Facility ID: 45-472
Substance: Diesel
Last Use Date: Not reported
Tank ID: B
Closure Status: Not reported
Compartment ID: b
Tank Status: Currently In Use
Secondary Material: Double Walled
Tank Material: Fiberglass Reinforced Plastic
Capacity: 7000
Install Date: 09/19/2018
Overfill Installed: Flapper Device
Pipe Material: Rigid Fiberglass Reinforced Plastic
Pipe Mode Description: Containment Sumps @ Dispensers,Containment Sumps @ Tanks,Double Walled
Spill Installed: Spill Bucket
Latitude: 41.366413
Longitude: -72.210438
Tank Latitude: 41.366413
Tank Longitude: -72.210438

Contact:
Facility ID: 45-472
Owner Name: PETROLEUM MARKETING GROUP, INC.
Owner Address: 685 Grandview Ave
Owner Address 2: Not reported
Owner Phone: (614) 433-0170
Owner Phone Ext: Not reported
Owner City/State/Zip: Columbus, OH
Affiliation Type: Billing Contact

Map ID
Direction
Distance
Elevation

MAP FINDINGS

Site

Database(s)

EDR ID Number
EPA ID Number

HENDEL'S/SHELL SERVICE STATION (Continued)

U002021514

Contact Name: Thome Reusser
Contact Title: Not reported
Contact Email: Not reported

Facility ID: 45-472
Owner Name: PETROLEUM MARKETING GROUP, INC.
Owner Address: 2900 Telestar Ct
Owner Address 2: Not reported
Owner Phone: (443) 910-3630
Owner Phone Ext: Not reported
Owner City/State/Zip: Falls Church, VA
Affiliation Type: Registrant
Contact Name: Michael Frank
Contact Title: Not reported
Contact Email: Not reported

Facility ID: 45-472
Owner Name: PETROLEUM MARKETING GROUP, INC.
Owner Address: 2900 Telestar Ct
Owner Address 2: Not reported
Owner Phone: (703) 496-1071
Owner Phone Ext: Not reported
Owner City/State/Zip: Falls Church, VA
Affiliation Type: Property Owner
Contact Name: Jeff Bucaro
Contact Title: Not reported
Contact Email: Not reported

Facility ID: 45-472
Owner Name: PETROLEUM MARKETING GROUP, INC.
Owner Address: 2900 Telestar Ct
Owner Address 2: Not reported
Owner Phone: (443) 910-3630
Owner Phone Ext: Not reported
Owner City/State/Zip: Falls Church, VA
Affiliation Type: Owner
Contact Name: Michael Frank
Contact Title: Not reported
Contact Email: Not reported

Facility ID: 45-472
Owner Name: PETROLEUM MARKETING GROUP, INC.
Owner Address: 2900 Telestar Ct
Owner Address 2: Not reported
Owner Phone: (443) 910-3630
Owner Phone Ext: Not reported
Owner City/State/Zip: Falls Church, VA
Affiliation Type: Primary Contact
Contact Name: Michael Frank
Contact Title: Not reported
Contact Email: Not reported

Facility ID: 45-472
Owner Name: Riti Blunt
Owner Address: 520 Fellowship Rd
Owner Address 2: Suite a-110
Owner Phone: (856) 257-1832

Map ID
Direction
Distance
Elevation

MAP FINDINGS

Site

Database(s)

EDR ID Number
EPA ID Number

HENDEL'S/SHELL SERVICE STATION (Continued)

U002021514

Owner Phone Ext: Not reported
Owner City/State/Zip: Mount Laurel, NJ
Affiliation Type: Class B Operator
Contact Name: .
Contact Title: Not reported
Contact Email: Not reported

Facility ID: 45-472
Owner Name: Riti Blunt
Owner Address: 520 Fellowship Rd
Owner Address 2: Suite a-110
Owner Phone: (856) 257-1832
Owner Phone Ext: Not reported
Owner City/State/Zip: Mount Laurel, NJ
Affiliation Type: Class A Operator
Contact Name: .
Contact Title: Not reported
Contact Email: Not reported

Facility ID: 45-472
Owner Name: PETROLEUM MARKETING GROUP, INC.
Owner Address: 2900 Telestar Ct
Owner Address 2: Not reported
Owner Phone: (443) 910-3630
Owner Phone Ext: Not reported
Owner City/State/Zip: Falls Church, VA
Affiliation Type: Operator
Contact Name: Michael Frank
Contact Title: Not reported
Contact Email: Not reported

Name: HENDEL'S/SHELL SERVICE STATION
Address: 113 BOSTON POST RD
Address 2: Not reported
City,State,Zip: EAST LYME 6333
Facility ID: 45-472
Substance: Gasoline
Last Use Date: 10/01/1988
Tank ID: B3
Closure Status: Tank was Removed From Ground
Compartment ID: a
Tank Status: Permanently Closed
Secondary Material: Not reported
Tank Material: Asphalt Coated or Bare Steel
Capacity: 4000
Install Date: 01/01/1950
Overfill Installed: Not reported
Pipe Material: Bare Steel
Pipe Mode Description: Not reported
Spill Installed: Not reported
Latitude: 41.366413
Longitude: -72.210438
Tank Latitude: 41.366413
Tank Longitude: -72.210438

Contact:
Facility ID: 45-472

Map ID
Direction
Distance
Elevation

MAP FINDINGS

Site

Database(s)

EDR ID Number
EPA ID Number

HENDEL'S/SHELL SERVICE STATION (Continued)

U002021514

Owner Name: PETROLEUM MARKETING GROUP, INC.
Owner Address: 685 Grandview Ave
Owner Address 2: Not reported
Owner Phone: (614) 433-0170
Owner Phone Ext: Not reported
Owner City/State/Zip: Columbus, OH
Affiliation Type: Billing Contact
Contact Name: Thome Reusser
Contact Title: Not reported
Contact Email: Not reported

Facility ID: 45-472
Owner Name: PETROLEUM MARKETING GROUP, INC.
Owner Address: 2900 Telestar Ct
Owner Address 2: Not reported
Owner Phone: (443) 910-3630
Owner Phone Ext: Not reported
Owner City/State/Zip: Falls Church, VA
Affiliation Type: Registrant
Contact Name: Michael Frank
Contact Title: Not reported
Contact Email: Not reported

Facility ID: 45-472
Owner Name: PETROLEUM MARKETING GROUP, INC.
Owner Address: 2900 Telestar Ct
Owner Address 2: Not reported
Owner Phone: (703) 496-1071
Owner Phone Ext: Not reported
Owner City/State/Zip: Falls Church, VA
Affiliation Type: Property Owner
Contact Name: Jeff Bucaro
Contact Title: Not reported
Contact Email: Not reported

Facility ID: 45-472
Owner Name: PETROLEUM MARKETING GROUP, INC.
Owner Address: 2900 Telestar Ct
Owner Address 2: Not reported
Owner Phone: (443) 910-3630
Owner Phone Ext: Not reported
Owner City/State/Zip: Falls Church, VA
Affiliation Type: Owner
Contact Name: Michael Frank
Contact Title: Not reported
Contact Email: Not reported

Facility ID: 45-472
Owner Name: PETROLEUM MARKETING GROUP, INC.
Owner Address: 2900 Telestar Ct
Owner Address 2: Not reported
Owner Phone: (443) 910-3630
Owner Phone Ext: Not reported
Owner City/State/Zip: Falls Church, VA
Affiliation Type: Primary Contact
Contact Name: Michael Frank
Contact Title: Not reported

Map ID
Direction
Distance
Elevation

MAP FINDINGS

Site

Database(s)

EDR ID Number
EPA ID Number

HENDEL'S/SHELL SERVICE STATION (Continued)

U002021514

Contact Email:	Not reported
Facility ID:	45-472
Owner Name:	Riti Blunt
Owner Address:	520 Fellowship Rd
Owner Address 2:	Suite a-110
Owner Phone:	(856) 257-1832
Owner Phone Ext:	Not reported
Owner City/State/Zip:	Mount Laurel, NJ
Affiliation Type:	Class B Operator
Contact Name:	.
Contact Title:	Not reported
Contact Email:	Not reported
Facility ID:	45-472
Owner Name:	Riti Blunt
Owner Address:	520 Fellowship Rd
Owner Address 2:	Suite a-110
Owner Phone:	(856) 257-1832
Owner Phone Ext:	Not reported
Owner City/State/Zip:	Mount Laurel, NJ
Affiliation Type:	Class A Operator
Contact Name:	.
Contact Title:	Not reported
Contact Email:	Not reported
Facility ID:	45-472
Owner Name:	PETROLEUM MARKETING GROUP, INC.
Owner Address:	2900 Telestar Ct
Owner Address 2:	Not reported
Owner Phone:	(443) 910-3630
Owner Phone Ext:	Not reported
Owner City/State/Zip:	Falls Church, VA
Affiliation Type:	Operator
Contact Name:	Michael Frank
Contact Title:	Not reported
Contact Email:	Not reported
Name:	HENDEL'S/SHELL SERVICE STATION
Address:	113 BOSTON POST RD
Address 2:	Not reported
City,State,Zip:	EAST LYME 6333
Facility ID:	45-472
Substance:	Gasoline
Last Use Date:	Not reported
Tank ID:	B3R1
Closure Status:	Tank was Removed From Ground
Compartment ID:	a
Tank Status:	Permanently Closed
Secondary Material:	Double Walled
Tank Material:	Fiberglass Reinforced Plastic
Capacity:	6000
Install Date:	10/01/1988
Overfill Installed:	Not reported
Pipe Material:	Rigid Fiberglass Reinforced Plastic
Pipe Mode Description:	Double Walled

Map ID
Direction
Distance
Elevation

MAP FINDINGS

Site

Database(s)

EDR ID Number
EPA ID Number

HENDEL'S/SHELL SERVICE STATION (Continued)

U002021514

Spill Installed: Spill Bucket
Latitude: 41.366413
Longitude: -72.210438
Tank Latitude: 41.366413
Tank Longitude: -72.210438

Contact:

Facility ID: 45-472
Owner Name: PETROLEUM MARKETING GROUP, INC.
Owner Address: 685 Grandview Ave
Owner Address 2: Not reported
Owner Phone: (614) 433-0170
Owner Phone Ext: Not reported
Owner City/State/Zip: Columbus, OH
Affiliation Type: Billing Contact
Contact Name: Thome Reusser
Contact Title: Not reported
Contact Email: Not reported

Facility ID: 45-472
Owner Name: PETROLEUM MARKETING GROUP, INC.
Owner Address: 2900 Telestar Ct
Owner Address 2: Not reported
Owner Phone: (443) 910-3630
Owner Phone Ext: Not reported
Owner City/State/Zip: Falls Church, VA
Affiliation Type: Registrant
Contact Name: Michael Frank
Contact Title: Not reported
Contact Email: Not reported

Facility ID: 45-472
Owner Name: PETROLEUM MARKETING GROUP, INC.
Owner Address: 2900 Telestar Ct
Owner Address 2: Not reported
Owner Phone: (703) 496-1071
Owner Phone Ext: Not reported
Owner City/State/Zip: Falls Church, VA
Affiliation Type: Property Owner
Contact Name: Jeff Bucaro
Contact Title: Not reported
Contact Email: Not reported

Facility ID: 45-472
Owner Name: PETROLEUM MARKETING GROUP, INC.
Owner Address: 2900 Telestar Ct
Owner Address 2: Not reported
Owner Phone: (443) 910-3630
Owner Phone Ext: Not reported
Owner City/State/Zip: Falls Church, VA
Affiliation Type: Owner
Contact Name: Michael Frank
Contact Title: Not reported
Contact Email: Not reported

Facility ID: 45-472
Owner Name: PETROLEUM MARKETING GROUP, INC.
Owner Address: 2900 Telestar Ct

Map ID
Direction
Distance
Elevation

MAP FINDINGS

Site

Database(s)

EDR ID Number
EPA ID Number

HENDEL'S/SHELL SERVICE STATION (Continued)

U002021514

Owner Address 2: Not reported
Owner Phone: (443) 910-3630
Owner Phone Ext: Not reported
Owner City/State/Zip: Falls Church, VA
Affiliation Type: Primary Contact
Contact Name: Michael Frank
Contact Title: Not reported
Contact Email: Not reported

Facility ID: 45-472
Owner Name: Riti Blunt
Owner Address: 520 Fellowship Rd
Owner Address 2: Suite a-110
Owner Phone: (856) 257-1832
Owner Phone Ext: Not reported
Owner City/State/Zip: Mount Laurel, NJ
Affiliation Type: Class B Operator
Contact Name: .
Contact Title: Not reported
Contact Email: Not reported

Facility ID: 45-472
Owner Name: Riti Blunt
Owner Address: 520 Fellowship Rd
Owner Address 2: Suite a-110
Owner Phone: (856) 257-1832
Owner Phone Ext: Not reported
Owner City/State/Zip: Mount Laurel, NJ
Affiliation Type: Class A Operator
Contact Name: .
Contact Title: Not reported
Contact Email: Not reported

Facility ID: 45-472
Owner Name: PETROLEUM MARKETING GROUP, INC.
Owner Address: 2900 Telestar Ct
Owner Address 2: Not reported
Owner Phone: (443) 910-3630
Owner Phone Ext: Not reported
Owner City/State/Zip: Falls Church, VA
Affiliation Type: Operator
Contact Name: Michael Frank
Contact Title: Not reported
Contact Email: Not reported

Name: HENDEL'S/SHELL SERVICE STATION
Address: 113 BOSTON POST RD
Address 2: Not reported
City,State,Zip: EAST LYME 6333
Facility ID: 45-472
Substance: Gasoline
Last Use Date: 10/01/1988
Tank ID: C4
Closure Status: Tank was Removed From Ground
Compartment ID: a
Tank Status: Permanently Closed

Map ID
Direction
Distance
Elevation

MAP FINDINGS

Site

Database(s)

EDR ID Number
EPA ID Number

HENDEL'S/SHELL SERVICE STATION (Continued)

U002021514

Secondary Material: Not reported
Tank Material: Asphalt Coated or Bare Steel
Capacity: 4000
Install Date: 01/01/1950
Overfill Installed: Not reported
Pipe Material: Bare Steel
Pipe Mode Description: Not reported
Spill Installed: Not reported
Latitude: 41.366413
Longitude: -72.210438
Tank Latitude: 41.366413
Tank Longitude: -72.210438

Contact:

Facility ID: 45-472
Owner Name: PETROLEUM MARKETING GROUP, INC.
Owner Address: 685 Grandview Ave
Owner Address 2: Not reported
Owner Phone: (614) 433-0170
Owner Phone Ext: Not reported
Owner City/State/Zip: Columbus, OH
Affiliation Type: Billing Contact
Contact Name: Thome Reusser
Contact Title: Not reported
Contact Email: Not reported

Facility ID: 45-472
Owner Name: PETROLEUM MARKETING GROUP, INC.
Owner Address: 2900 Telestar Ct
Owner Address 2: Not reported
Owner Phone: (443) 910-3630
Owner Phone Ext: Not reported
Owner City/State/Zip: Falls Church, VA
Affiliation Type: Registrant
Contact Name: Michael Frank
Contact Title: Not reported
Contact Email: Not reported

Facility ID: 45-472
Owner Name: PETROLEUM MARKETING GROUP, INC.
Owner Address: 2900 Telestar Ct
Owner Address 2: Not reported
Owner Phone: (703) 496-1071
Owner Phone Ext: Not reported
Owner City/State/Zip: Falls Church, VA
Affiliation Type: Property Owner
Contact Name: Jeff Bucaro
Contact Title: Not reported
Contact Email: Not reported

Facility ID: 45-472
Owner Name: PETROLEUM MARKETING GROUP, INC.
Owner Address: 2900 Telestar Ct
Owner Address 2: Not reported
Owner Phone: (443) 910-3630
Owner Phone Ext: Not reported
Owner City/State/Zip: Falls Church, VA
Affiliation Type: Owner

Map ID
Direction
Distance
Elevation

MAP FINDINGS

Site

Database(s)

EDR ID Number
EPA ID Number

HENDEL'S/SHELL SERVICE STATION (Continued)

U002021514

Contact Name: Michael Frank
Contact Title: Not reported
Contact Email: Not reported

Facility ID: 45-472
Owner Name: PETROLEUM MARKETING GROUP, INC.
Owner Address: 2900 Telestar Ct
Owner Address 2: Not reported
Owner Phone: (443) 910-3630
Owner Phone Ext: Not reported
Owner City/State/Zip: Falls Church, VA
Affiliation Type: Primary Contact
Contact Name: Michael Frank
Contact Title: Not reported
Contact Email: Not reported

Facility ID: 45-472
Owner Name: Riti Blunt
Owner Address: 520 Fellowship Rd
Owner Address 2: Suite a-110
Owner Phone: (856) 257-1832
Owner Phone Ext: Not reported
Owner City/State/Zip: Mount Laurel, NJ
Affiliation Type: Class B Operator
Contact Name: .
Contact Title: Not reported
Contact Email: Not reported

Facility ID: 45-472
Owner Name: Riti Blunt
Owner Address: 520 Fellowship Rd
Owner Address 2: Suite a-110
Owner Phone: (856) 257-1832
Owner Phone Ext: Not reported
Owner City/State/Zip: Mount Laurel, NJ
Affiliation Type: Class A Operator
Contact Name: .
Contact Title: Not reported
Contact Email: Not reported

Facility ID: 45-472
Owner Name: PETROLEUM MARKETING GROUP, INC.
Owner Address: 2900 Telestar Ct
Owner Address 2: Not reported
Owner Phone: (443) 910-3630
Owner Phone Ext: Not reported
Owner City/State/Zip: Falls Church, VA
Affiliation Type: Operator
Contact Name: Michael Frank
Contact Title: Not reported
Contact Email: Not reported

Name: HENDEL'S/SHELL SERVICE STATION
Address: 113 BOSTON POST RD
Address 2: Not reported
City,State,Zip: EAST LYME 6333

Map ID
Direction
Distance
Elevation

MAP FINDINGS

Site

Database(s)

EDR ID Number
EPA ID Number

HENDEL'S/SHELL SERVICE STATION (Continued)

U002021514

Facility ID: 45-472
Substance: Gasoline
Last Use Date: Not reported
Tank ID: C4R1
Closure Status: Tank was Removed From Ground
Compartment ID: a
Tank Status: Permanently Closed
Secondary Material: Double Walled
Tank Material: Fiberglass Reinforced Plastic
Capacity: 8000
Install Date: 10/01/1988
Overfill Installed: Not reported
Pipe Material: Rigid Fiberglass Reinforced Plastic
Pipe Mode Description: Double Walled
Spill Installed: Spill Bucket
Latitude: 41.366413
Longitude: -72.210438
Tank Latitude: 41.366413
Tank Longitude: -72.210438

Contact:

Facility ID: 45-472
Owner Name: PETROLEUM MARKETING GROUP, INC.
Owner Address: 685 Grandview Ave
Owner Address 2: Not reported
Owner Phone: (614) 433-0170
Owner Phone Ext: Not reported
Owner City/State/Zip: Columbus, OH
Affiliation Type: Billing Contact
Contact Name: Thome Reusser
Contact Title: Not reported
Contact Email: Not reported

Facility ID: 45-472
Owner Name: PETROLEUM MARKETING GROUP, INC.
Owner Address: 2900 Telestar Ct
Owner Address 2: Not reported
Owner Phone: (443) 910-3630
Owner Phone Ext: Not reported
Owner City/State/Zip: Falls Church, VA
Affiliation Type: Registrant
Contact Name: Michael Frank
Contact Title: Not reported
Contact Email: Not reported

Facility ID: 45-472
Owner Name: PETROLEUM MARKETING GROUP, INC.
Owner Address: 2900 Telestar Ct
Owner Address 2: Not reported
Owner Phone: (703) 496-1071
Owner Phone Ext: Not reported
Owner City/State/Zip: Falls Church, VA
Affiliation Type: Property Owner
Contact Name: Jeff Bucaro
Contact Title: Not reported
Contact Email: Not reported

Facility ID: 45-472

Map ID
Direction
Distance
Elevation

MAP FINDINGS

Site

Database(s)

EDR ID Number
EPA ID Number

HENDEL'S/SHELL SERVICE STATION (Continued)

U002021514

Owner Name: PETROLEUM MARKETING GROUP, INC.
Owner Address: 2900 Telestar Ct
Owner Address 2: Not reported
Owner Phone: (443) 910-3630
Owner Phone Ext: Not reported
Owner City/State/Zip: Falls Church, VA
Affiliation Type: Owner
Contact Name: Michael Frank
Contact Title: Not reported
Contact Email: Not reported

Facility ID: 45-472
Owner Name: PETROLEUM MARKETING GROUP, INC.
Owner Address: 2900 Telestar Ct
Owner Address 2: Not reported
Owner Phone: (443) 910-3630
Owner Phone Ext: Not reported
Owner City/State/Zip: Falls Church, VA
Affiliation Type: Primary Contact
Contact Name: Michael Frank
Contact Title: Not reported
Contact Email: Not reported

Facility ID: 45-472
Owner Name: Riti Blunt
Owner Address: 520 Fellowship Rd
Owner Address 2: Suite a-110
Owner Phone: (856) 257-1832
Owner Phone Ext: Not reported
Owner City/State/Zip: Mount Laurel, NJ
Affiliation Type: Class B Operator
Contact Name: .
Contact Title: Not reported
Contact Email: Not reported

Facility ID: 45-472
Owner Name: Riti Blunt
Owner Address: 520 Fellowship Rd
Owner Address 2: Suite a-110
Owner Phone: (856) 257-1832
Owner Phone Ext: Not reported
Owner City/State/Zip: Mount Laurel, NJ
Affiliation Type: Class A Operator
Contact Name: .
Contact Title: Not reported
Contact Email: Not reported

Facility ID: 45-472
Owner Name: PETROLEUM MARKETING GROUP, INC.
Owner Address: 2900 Telestar Ct
Owner Address 2: Not reported
Owner Phone: (443) 910-3630
Owner Phone Ext: Not reported
Owner City/State/Zip: Falls Church, VA
Affiliation Type: Operator
Contact Name: Michael Frank
Contact Title: Not reported

Map ID
Direction
Distance
Elevation

MAP FINDINGS

Site

Database(s)

EDR ID Number
EPA ID Number

HENDEL'S/SHELL SERVICE STATION (Continued)

U002021514

Contact Email: Not reported

Name: HENDEL'S/SHELL SERVICE STATION
Address: 113 BOSTON POST RD
Address 2: Not reported
City,State,Zip: EAST LYME 6333
Facility ID: 45-472
Substance: Used Oil
Last Use Date: 10/01/1988
Tank ID: D5
Closure Status: Tank was Removed From Ground
Compartment ID: a
Tank Status: Permanently Closed
Secondary Material: Not reported
Tank Material: Asphalt Coated or Bare Steel
Capacity: 550
Install Date: 01/01/1950
Overfill Installed: Not reported
Pipe Material: Bare Steel
Pipe Mode Description: Not reported
Spill Installed: Not reported
Latitude: 41.366413
Longitude: -72.210438
Tank Latitude: 41.366413
Tank Longitude: -72.210438

Contact:

Facility ID: 45-472
Owner Name: PETROLEUM MARKETING GROUP, INC.
Owner Address: 685 Grandview Ave
Owner Address 2: Not reported
Owner Phone: (614) 433-0170
Owner Phone Ext: Not reported
Owner City/State/Zip: Columbus, OH
Affiliation Type: Billing Contact
Contact Name: Thome Reusser
Contact Title: Not reported
Contact Email: Not reported

Facility ID: 45-472
Owner Name: PETROLEUM MARKETING GROUP, INC.
Owner Address: 2900 Telestar Ct
Owner Address 2: Not reported
Owner Phone: (443) 910-3630
Owner Phone Ext: Not reported
Owner City/State/Zip: Falls Church, VA
Affiliation Type: Registrant
Contact Name: Michael Frank
Contact Title: Not reported
Contact Email: Not reported

Facility ID: 45-472
Owner Name: PETROLEUM MARKETING GROUP, INC.
Owner Address: 2900 Telestar Ct
Owner Address 2: Not reported
Owner Phone: (703) 496-1071
Owner Phone Ext: Not reported

Map ID
Direction
Distance
Elevation

MAP FINDINGS

Site

Database(s)

EDR ID Number
EPA ID Number

HENDEL'S/SHELL SERVICE STATION (Continued)

U002021514

Owner City/State/Zip:	Falls Church, VA
Affiliation Type:	Property Owner
Contact Name:	Jeff Bucaro
Contact Title:	Not reported
Contact Email:	Not reported
Facility ID:	45-472
Owner Name:	PETROLEUM MARKETING GROUP, INC.
Owner Address:	2900 Telestar Ct
Owner Address 2:	Not reported
Owner Phone:	(443) 910-3630
Owner Phone Ext:	Not reported
Owner City/State/Zip:	Falls Church, VA
Affiliation Type:	Owner
Contact Name:	Michael Frank
Contact Title:	Not reported
Contact Email:	Not reported
Facility ID:	45-472
Owner Name:	PETROLEUM MARKETING GROUP, INC.
Owner Address:	2900 Telestar Ct
Owner Address 2:	Not reported
Owner Phone:	(443) 910-3630
Owner Phone Ext:	Not reported
Owner City/State/Zip:	Falls Church, VA
Affiliation Type:	Primary Contact
Contact Name:	Michael Frank
Contact Title:	Not reported
Contact Email:	Not reported
Facility ID:	45-472
Owner Name:	Riti Blunt
Owner Address:	520 Fellowship Rd
Owner Address 2:	Suite a-110
Owner Phone:	(856) 257-1832
Owner Phone Ext:	Not reported
Owner City/State/Zip:	Mount Laurel, NJ
Affiliation Type:	Class B Operator
Contact Name:	.
Contact Title:	Not reported
Contact Email:	Not reported
Facility ID:	45-472
Owner Name:	Riti Blunt
Owner Address:	520 Fellowship Rd
Owner Address 2:	Suite a-110
Owner Phone:	(856) 257-1832
Owner Phone Ext:	Not reported
Owner City/State/Zip:	Mount Laurel, NJ
Affiliation Type:	Class A Operator
Contact Name:	.
Contact Title:	Not reported
Contact Email:	Not reported
Facility ID:	45-472
Owner Name:	PETROLEUM MARKETING GROUP, INC.
Owner Address:	2900 Telestar Ct

Map ID
Direction
Distance
Elevation

MAP FINDINGS

Site

Database(s)

EDR ID Number
EPA ID Number

HENDEL'S/SHELL SERVICE STATION (Continued)

U002021514

Owner Address 2: Not reported
Owner Phone: (443) 910-3630
Owner Phone Ext: Not reported
Owner City/State/Zip: Falls Church, VA
Affiliation Type: Operator
Contact Name: Michael Frank
Contact Title: Not reported
Contact Email: Not reported

Name: HENDEL'S/SHELL SERVICE STATION
Address: 113 BOSTON POST RD
Address 2: Not reported
City,State,Zip: EAST LYME 6333
Facility ID: 45-472
Substance: Heating Oil(on-site consumption)
Last Use Date: 10/01/1988
Tank ID: E6
Closure Status: Tank was Removed From Ground
Compartment ID: a
Tank Status: Permanently Closed
Secondary Material: Not reported
Tank Material: Asphalt Coated or Bare Steel
Capacity: 550
Install Date: 01/01/1950
Overfill Installed: Not reported
Pipe Material: Bare Steel
Pipe Mode Description: Not reported
Spill Installed: Not reported
Latitude: 41.366413
Longitude: -72.210438
Tank Latitude: 41.366413
Tank Longitude: -72.210438

Contact:

Facility ID: 45-472
Owner Name: PETROLEUM MARKETING GROUP, INC.
Owner Address: 685 Grandview Ave
Owner Address 2: Not reported
Owner Phone: (614) 433-0170
Owner Phone Ext: Not reported
Owner City/State/Zip: Columbus, OH
Affiliation Type: Billing Contact
Contact Name: Thome Reusser
Contact Title: Not reported
Contact Email: Not reported

Facility ID: 45-472
Owner Name: PETROLEUM MARKETING GROUP, INC.
Owner Address: 2900 Telestar Ct
Owner Address 2: Not reported
Owner Phone: (443) 910-3630
Owner Phone Ext: Not reported
Owner City/State/Zip: Falls Church, VA
Affiliation Type: Registrant
Contact Name: Michael Frank
Contact Title: Not reported
Contact Email: Not reported

Map ID
Direction
Distance
Elevation

MAP FINDINGS

Site

Database(s)

EDR ID Number
EPA ID Number

HENDEL'S/SHELL SERVICE STATION (Continued)

U002021514

Facility ID: 45-472
Owner Name: PETROLEUM MARKETING GROUP, INC.
Owner Address: 2900 Telestar Ct
Owner Address 2: Not reported
Owner Phone: (703) 496-1071
Owner Phone Ext: Not reported
Owner City/State/Zip: Falls Church, VA
Affiliation Type: Property Owner
Contact Name: Jeff Bucaro
Contact Title: Not reported
Contact Email: Not reported

Facility ID: 45-472
Owner Name: PETROLEUM MARKETING GROUP, INC.
Owner Address: 2900 Telestar Ct
Owner Address 2: Not reported
Owner Phone: (443) 910-3630
Owner Phone Ext: Not reported
Owner City/State/Zip: Falls Church, VA
Affiliation Type: Owner
Contact Name: Michael Frank
Contact Title: Not reported
Contact Email: Not reported

Facility ID: 45-472
Owner Name: PETROLEUM MARKETING GROUP, INC.
Owner Address: 2900 Telestar Ct
Owner Address 2: Not reported
Owner Phone: (443) 910-3630
Owner Phone Ext: Not reported
Owner City/State/Zip: Falls Church, VA
Affiliation Type: Primary Contact
Contact Name: Michael Frank
Contact Title: Not reported
Contact Email: Not reported

Facility ID: 45-472
Owner Name: Riti Blunt
Owner Address: 520 Fellowship Rd
Owner Address 2: Suite a-110
Owner Phone: (856) 257-1832
Owner Phone Ext: Not reported
Owner City/State/Zip: Mount Laurel, NJ
Affiliation Type: Class B Operator
Contact Name: .
Contact Title: Not reported
Contact Email: Not reported

Facility ID: 45-472
Owner Name: Riti Blunt
Owner Address: 520 Fellowship Rd
Owner Address 2: Suite a-110
Owner Phone: (856) 257-1832
Owner Phone Ext: Not reported
Owner City/State/Zip: Mount Laurel, NJ
Affiliation Type: Class A Operator
Contact Name: .

Map ID
Direction
Distance
Elevation

MAP FINDINGS

Site

Database(s)

EDR ID Number
EPA ID Number

HENDEL'S/SHELL SERVICE STATION (Continued)

U002021514

Contact Title: Not reported
Contact Email: Not reported

Facility ID: 45-472
Owner Name: PETROLEUM MARKETING GROUP, INC.
Owner Address: 2900 Telestar Ct
Owner Address 2: Not reported
Owner Phone: (443) 910-3630
Owner Phone Ext: Not reported
Owner City/State/Zip: Falls Church, VA
Affiliation Type: Operator
Contact Name: Michael Frank
Contact Title: Not reported
Contact Email: Not reported

Name: HENDEL'S/SHELL SERVICE STATION
Address: 113 BOSTON POST RD
Address 2: Not reported
City,State,Zip: EAST LYME 6333
Facility ID: 45-472
Substance: Gasoline
Last Use Date: Not reported
Tank ID: E6R1
Closure Status: Tank was Removed From Ground
Compartment ID: a
Tank Status: Permanently Closed
Secondary Material: Double Walled
Tank Material: Fiberglass Reinforced Plastic
Capacity: 550
Install Date: 10/01/1988
Overfill Installed: Not reported
Pipe Material: Other (Specify)
Pipe Mode Description: Not reported
Spill Installed: Not reported
Latitude: 41.366413
Longitude: -72.210438
Tank Latitude: 41.366413
Tank Longitude: -72.210438

Contact:

Facility ID: 45-472
Owner Name: PETROLEUM MARKETING GROUP, INC.
Owner Address: 685 Grandview Ave
Owner Address 2: Not reported
Owner Phone: (614) 433-0170
Owner Phone Ext: Not reported
Owner City/State/Zip: Columbus, OH
Affiliation Type: Billing Contact
Contact Name: Thome Reusser
Contact Title: Not reported
Contact Email: Not reported

Facility ID: 45-472
Owner Name: PETROLEUM MARKETING GROUP, INC.
Owner Address: 2900 Telestar Ct
Owner Address 2: Not reported
Owner Phone: (443) 910-3630

Map ID
Direction
Distance
Elevation

MAP FINDINGS

Site

Database(s)

EDR ID Number
EPA ID Number

HENDEL'S/SHELL SERVICE STATION (Continued)

U002021514

Owner Phone Ext: Not reported
Owner City/State/Zip: Falls Church, VA
Affiliation Type: Registrant
Contact Name: Michael Frank
Contact Title: Not reported
Contact Email: Not reported

Facility ID: 45-472
Owner Name: PETROLEUM MARKETING GROUP, INC.
Owner Address: 2900 Telestar Ct
Owner Address 2: Not reported
Owner Phone: (703) 496-1071
Owner Phone Ext: Not reported
Owner City/State/Zip: Falls Church, VA
Affiliation Type: Property Owner
Contact Name: Jeff Bucaro
Contact Title: Not reported
Contact Email: Not reported

Facility ID: 45-472
Owner Name: PETROLEUM MARKETING GROUP, INC.
Owner Address: 2900 Telestar Ct
Owner Address 2: Not reported
Owner Phone: (443) 910-3630
Owner Phone Ext: Not reported
Owner City/State/Zip: Falls Church, VA
Affiliation Type: Owner
Contact Name: Michael Frank
Contact Title: Not reported
Contact Email: Not reported

Facility ID: 45-472
Owner Name: PETROLEUM MARKETING GROUP, INC.
Owner Address: 2900 Telestar Ct
Owner Address 2: Not reported
Owner Phone: (443) 910-3630
Owner Phone Ext: Not reported
Owner City/State/Zip: Falls Church, VA
Affiliation Type: Primary Contact
Contact Name: Michael Frank
Contact Title: Not reported
Contact Email: Not reported

Facility ID: 45-472
Owner Name: Riti Blunt
Owner Address: 520 Fellowship Rd
Owner Address 2: Suite a-110
Owner Phone: (856) 257-1832
Owner Phone Ext: Not reported
Owner City/State/Zip: Mount Laurel, NJ
Affiliation Type: Class B Operator
Contact Name: .
Contact Title: Not reported
Contact Email: Not reported

Facility ID: 45-472
Owner Name: Riti Blunt

Map ID
Direction
Distance
Elevation

MAP FINDINGS

Site

Database(s)

EDR ID Number
EPA ID Number

HENDEL'S/SHELL SERVICE STATION (Continued)

U002021514

Owner Address: 520 Fellowship Rd
Owner Address 2: Suite a-110
Owner Phone: (856) 257-1832
Owner Phone Ext: Not reported
Owner City/State/Zip: Mount Laurel, NJ
Affiliation Type: Class A Operator
Contact Name: .
Contact Title: Not reported
Contact Email: Not reported

Facility ID: 45-472
Owner Name: PETROLEUM MARKETING GROUP, INC.
Owner Address: 2900 Telestar Ct
Owner Address 2: Not reported
Owner Phone: (443) 910-3630
Owner Phone Ext: Not reported
Owner City/State/Zip: Falls Church, VA
Affiliation Type: Operator
Contact Name: Michael Frank
Contact Title: Not reported
Contact Email: Not reported

Name: HENDEL'S/SHELL SERVICE STATION
Address: 113 BOSTON POST RD
Address 2: Not reported
City,State,Zip: EAST LYME 6333
Facility ID: 45-472
Substance: Gasoline
Last Use Date: 08/15/2018
Tank ID: F7
Closure Status: Tank was Removed From Ground
Compartment ID: Not reported
Tank Status: Permanently Closed
Secondary Material: Double Walled
Tank Material: Fiberglass Reinforced Plastic
Capacity: 6000
Install Date: 10/01/1988
Overfill Installed: Flapper Device
Pipe Material: Rigid Fiberglass Reinforced Plastic
Pipe Mode Description: Containment Sumps @ Dispensers,Containment Sumps @ Tanks,Double Walled,Metallic fittings isolated from soil and water,Metallic piping isolated from soil and water
Spill Installed: Spill Bucket
Latitude: 41.366413
Longitude: -72.210438
Tank Latitude: 41.366413
Tank Longitude: -72.210438

Contact:
Facility ID: 45-472
Owner Name: PETROLEUM MARKETING GROUP, INC.
Owner Address: 685 Grandview Ave
Owner Address 2: Not reported
Owner Phone: (614) 433-0170
Owner Phone Ext: Not reported
Owner City/State/Zip: Columbus, OH
Affiliation Type: Billing Contact

Map ID
Direction
Distance
Elevation

MAP FINDINGS

Site

Database(s)

EDR ID Number
EPA ID Number

HENDEL'S/SHELL SERVICE STATION (Continued)

U002021514

Contact Name: Thome Reusser
Contact Title: Not reported
Contact Email: Not reported

Facility ID: 45-472
Owner Name: PETROLEUM MARKETING GROUP, INC.
Owner Address: 2900 Telestar Ct
Owner Address 2: Not reported
Owner Phone: (443) 910-3630
Owner Phone Ext: Not reported
Owner City/State/Zip: Falls Church, VA
Affiliation Type: Registrant
Contact Name: Michael Frank
Contact Title: Not reported
Contact Email: Not reported

Facility ID: 45-472
Owner Name: PETROLEUM MARKETING GROUP, INC.
Owner Address: 2900 Telestar Ct
Owner Address 2: Not reported
Owner Phone: (703) 496-1071
Owner Phone Ext: Not reported
Owner City/State/Zip: Falls Church, VA
Affiliation Type: Property Owner
Contact Name: Jeff Bucaro
Contact Title: Not reported
Contact Email: Not reported

Facility ID: 45-472
Owner Name: PETROLEUM MARKETING GROUP, INC.
Owner Address: 2900 Telestar Ct
Owner Address 2: Not reported
Owner Phone: (443) 910-3630
Owner Phone Ext: Not reported
Owner City/State/Zip: Falls Church, VA
Affiliation Type: Owner
Contact Name: Michael Frank
Contact Title: Not reported
Contact Email: Not reported

Facility ID: 45-472
Owner Name: PETROLEUM MARKETING GROUP, INC.
Owner Address: 2900 Telestar Ct
Owner Address 2: Not reported
Owner Phone: (443) 910-3630
Owner Phone Ext: Not reported
Owner City/State/Zip: Falls Church, VA
Affiliation Type: Primary Contact
Contact Name: Michael Frank
Contact Title: Not reported
Contact Email: Not reported

Facility ID: 45-472
Owner Name: Riti Blunt
Owner Address: 520 Fellowship Rd
Owner Address 2: Suite a-110
Owner Phone: (856) 257-1832

Map ID
Direction
Distance
Elevation

MAP FINDINGS

Site

Database(s)

EDR ID Number
EPA ID Number

HENDEL'S/SHELL SERVICE STATION (Continued)

U002021514

Owner Phone Ext: Not reported
Owner City/State/Zip: Mount Laurel, NJ
Affiliation Type: Class B Operator
Contact Name: .
Contact Title: Not reported
Contact Email: Not reported

Facility ID: 45-472
Owner Name: Riti Blunt
Owner Address: 520 Fellowship Rd
Owner Address 2: Suite a-110
Owner Phone: (856) 257-1832
Owner Phone Ext: Not reported
Owner City/State/Zip: Mount Laurel, NJ
Affiliation Type: Class A Operator
Contact Name: .
Contact Title: Not reported
Contact Email: Not reported

Facility ID: 45-472
Owner Name: PETROLEUM MARKETING GROUP, INC.
Owner Address: 2900 Telestar Ct
Owner Address 2: Not reported
Owner Phone: (443) 910-3630
Owner Phone Ext: Not reported
Owner City/State/Zip: Falls Church, VA
Affiliation Type: Operator
Contact Name: Michael Frank
Contact Title: Not reported
Contact Email: Not reported

Name: HENDEL'S/SHELL SERVICE STATION
Address: 113 BOSTON POST RD
Address 2: Not reported
City,State,Zip: EAST LYME 6333
Facility ID: 45-472
Substance: Gasoline
Last Use Date: 08/15/2018
Tank ID: G8
Closure Status: Tank was Removed From Ground
Compartment ID: Not reported
Tank Status: Permanently Closed
Secondary Material: Double Walled
Tank Material: Fiberglass Reinforced Plastic
Capacity: 6000
Install Date: 10/01/1988
Overfill Installed: Flapper Device
Pipe Material: Rigid Fiberglass Reinforced Plastic
Pipe Mode Description: Containment Sumps @ Dispensers,Containment Sumps @ Tanks,Double Walled,Metallic fittings isolated from soil and water,Metallic piping isolated from soil and water

Spill Installed: Spill Bucket
Latitude: 41.366413
Longitude: -72.210438
Tank Latitude: 41.366413
Tank Longitude: -72.210438

Map ID
Direction
Distance
Elevation

MAP FINDINGS

Site

Database(s)

EDR ID Number
EPA ID Number

HENDEL'S/SHELL SERVICE STATION (Continued)

U002021514

Contact:

Facility ID: 45-472
Owner Name: PETROLEUM MARKETING GROUP, INC.
Owner Address: 685 Grandview Ave
Owner Address 2: Not reported
Owner Phone: (614) 433-0170
Owner Phone Ext: Not reported
Owner City/State/Zip: Columbus, OH
Affiliation Type: Billing Contact
Contact Name: Thome Reusser
Contact Title: Not reported
Contact Email: Not reported

Facility ID: 45-472
Owner Name: PETROLEUM MARKETING GROUP, INC.
Owner Address: 2900 Telestar Ct
Owner Address 2: Not reported
Owner Phone: (443) 910-3630
Owner Phone Ext: Not reported
Owner City/State/Zip: Falls Church, VA
Affiliation Type: Registrant
Contact Name: Michael Frank
Contact Title: Not reported
Contact Email: Not reported

Facility ID: 45-472
Owner Name: PETROLEUM MARKETING GROUP, INC.
Owner Address: 2900 Telestar Ct
Owner Address 2: Not reported
Owner Phone: (703) 496-1071
Owner Phone Ext: Not reported
Owner City/State/Zip: Falls Church, VA
Affiliation Type: Property Owner
Contact Name: Jeff Bucaro
Contact Title: Not reported
Contact Email: Not reported

Facility ID: 45-472
Owner Name: PETROLEUM MARKETING GROUP, INC.
Owner Address: 2900 Telestar Ct
Owner Address 2: Not reported
Owner Phone: (443) 910-3630
Owner Phone Ext: Not reported
Owner City/State/Zip: Falls Church, VA
Affiliation Type: Owner
Contact Name: Michael Frank
Contact Title: Not reported
Contact Email: Not reported

Facility ID: 45-472
Owner Name: PETROLEUM MARKETING GROUP, INC.
Owner Address: 2900 Telestar Ct
Owner Address 2: Not reported
Owner Phone: (443) 910-3630
Owner Phone Ext: Not reported
Owner City/State/Zip: Falls Church, VA
Affiliation Type: Primary Contact

Map ID
Direction
Distance
Elevation

MAP FINDINGS

Site

Database(s)

EDR ID Number
EPA ID Number

HENDEL'S/SHELL SERVICE STATION (Continued)

U002021514

Contact Name: Michael Frank
Contact Title: Not reported
Contact Email: Not reported

Facility ID: 45-472
Owner Name: Riti Blunt
Owner Address: 520 Fellowship Rd
Owner Address 2: Suite a-110
Owner Phone: (856) 257-1832
Owner Phone Ext: Not reported
Owner City/State/Zip: Mount Laurel, NJ
Affiliation Type: Class B Operator
Contact Name: .
Contact Title: Not reported
Contact Email: Not reported

Facility ID: 45-472
Owner Name: Riti Blunt
Owner Address: 520 Fellowship Rd
Owner Address 2: Suite a-110
Owner Phone: (856) 257-1832
Owner Phone Ext: Not reported
Owner City/State/Zip: Mount Laurel, NJ
Affiliation Type: Class A Operator
Contact Name: .
Contact Title: Not reported
Contact Email: Not reported

Facility ID: 45-472
Owner Name: PETROLEUM MARKETING GROUP, INC.
Owner Address: 2900 Telestar Ct
Owner Address 2: Not reported
Owner Phone: (443) 910-3630
Owner Phone Ext: Not reported
Owner City/State/Zip: Falls Church, VA
Affiliation Type: Operator
Contact Name: Michael Frank
Contact Title: Not reported
Contact Email: Not reported

Name: HENDEL'S/SHELL SERVICE STATION
Address: 113 BOSTON POST RD
Address 2: Not reported
City,State,Zip: EAST LYME 6333
Facility ID: 45-472
Substance: Gasoline
Last Use Date: 08/15/2018
Tank ID: H9
Closure Status: Tank was Removed From Ground
Compartment ID: Not reported
Tank Status: Permanently Closed
Secondary Material: Double Walled
Tank Material: Fiberglass Reinforced Plastic
Capacity: 8000
Install Date: 10/01/1988
Overfill Installed: Flapper Device

Map ID
Direction
Distance
Elevation

MAP FINDINGS

Site

Database(s)

EDR ID Number
EPA ID Number

HENDEL'S/SHELL SERVICE STATION (Continued)

U002021514

Pipe Material: Rigid Fiberglass Reinforced Plastic
Pipe Mode Description: Containment Sumps @ Dispensers, Containment Sumps @ Tanks, Double Walled, Metallic fittings isolated from soil and water, Metallic piping isolated from soil and water
Spill Installed: Spill Bucket
Latitude: 41.366413
Longitude: -72.210438
Tank Latitude: 41.366413
Tank Longitude: -72.210438

Contact:

Facility ID: 45-472
Owner Name: PETROLEUM MARKETING GROUP, INC.
Owner Address: 685 Grandview Ave
Owner Address 2: Not reported
Owner Phone: (614) 433-0170
Owner Phone Ext: Not reported
Owner City/State/Zip: Columbus, OH
Affiliation Type: Billing Contact
Contact Name: Thome Reusser
Contact Title: Not reported
Contact Email: Not reported

Facility ID: 45-472
Owner Name: PETROLEUM MARKETING GROUP, INC.
Owner Address: 2900 Telestar Ct
Owner Address 2: Not reported
Owner Phone: (443) 910-3630
Owner Phone Ext: Not reported
Owner City/State/Zip: Falls Church, VA
Affiliation Type: Registrant
Contact Name: Michael Frank
Contact Title: Not reported
Contact Email: Not reported

Facility ID: 45-472
Owner Name: PETROLEUM MARKETING GROUP, INC.
Owner Address: 2900 Telestar Ct
Owner Address 2: Not reported
Owner Phone: (703) 496-1071
Owner Phone Ext: Not reported
Owner City/State/Zip: Falls Church, VA
Affiliation Type: Property Owner
Contact Name: Jeff Bucaro
Contact Title: Not reported
Contact Email: Not reported

Facility ID: 45-472
Owner Name: PETROLEUM MARKETING GROUP, INC.
Owner Address: 2900 Telestar Ct
Owner Address 2: Not reported
Owner Phone: (443) 910-3630
Owner Phone Ext: Not reported
Owner City/State/Zip: Falls Church, VA
Affiliation Type: Owner
Contact Name: Michael Frank
Contact Title: Not reported
Contact Email: Not reported

Map ID
Direction
Distance
Elevation

MAP FINDINGS

Site

Database(s)

EDR ID Number
EPA ID Number

HENDEL'S/SHELL SERVICE STATION (Continued)

U002021514

Facility ID: 45-472
Owner Name: PETROLEUM MARKETING GROUP, INC.
Owner Address: 2900 Telestar Ct
Owner Address 2: Not reported
Owner Phone: (443) 910-3630
Owner Phone Ext: Not reported
Owner City/State/Zip: Falls Church, VA
Affiliation Type: Primary Contact
Contact Name: Michael Frank
Contact Title: Not reported
Contact Email: Not reported

Facility ID: 45-472
Owner Name: Riti Blunt
Owner Address: 520 Fellowship Rd
Owner Address 2: Suite a-110
Owner Phone: (856) 257-1832
Owner Phone Ext: Not reported
Owner City/State/Zip: Mount Laurel, NJ
Affiliation Type: Class B Operator
Contact Name: .
Contact Title: Not reported
Contact Email: Not reported

Facility ID: 45-472
Owner Name: Riti Blunt
Owner Address: 520 Fellowship Rd
Owner Address 2: Suite a-110
Owner Phone: (856) 257-1832
Owner Phone Ext: Not reported
Owner City/State/Zip: Mount Laurel, NJ
Affiliation Type: Class A Operator
Contact Name: .
Contact Title: Not reported
Contact Email: Not reported

Facility ID: 45-472
Owner Name: PETROLEUM MARKETING GROUP, INC.
Owner Address: 2900 Telestar Ct
Owner Address 2: Not reported
Owner Phone: (443) 910-3630
Owner Phone Ext: Not reported
Owner City/State/Zip: Falls Church, VA
Affiliation Type: Operator
Contact Name: Michael Frank
Contact Title: Not reported
Contact Email: Not reported

Name: HENDEL'S/SHELL SERVICE STATION
Address: 113 BOSTON POST RD
Address 2: Not reported
City,State,Zip: EAST LYME 6333
Facility ID: 45-472
Substance: Heating Oil(on-site consumption)
Last Use Date: 08/01/2012
Tank ID: I10

Map ID
Direction
Distance
Elevation

MAP FINDINGS

Site

Database(s)

EDR ID Number
EPA ID Number

HENDEL'S/SHELL SERVICE STATION (Continued)

U002021514

Closure Status: Tank was Removed From Ground
Compartment ID: a
Tank Status: Permanently Closed
Secondary Material: Double Walled
Tank Material: Fiberglass Reinforced Plastic
Capacity: 550
Install Date: 10/01/1988
Overfill Installed: Not reported
Pipe Material: Other (Specify)
Pipe Mode Description: Double Walled
Spill Installed: Spill Bucket
Latitude: 41.366413
Longitude: -72.210438
Tank Latitude: 41.366413
Tank Longitude: -72.210438

Contact:

Facility ID: 45-472
Owner Name: PETROLEUM MARKETING GROUP, INC.
Owner Address: 685 Grandview Ave
Owner Address 2: Not reported
Owner Phone: (614) 433-0170
Owner Phone Ext: Not reported
Owner City/State/Zip: Columbus, OH
Affiliation Type: Billing Contact
Contact Name: Thome Reusser
Contact Title: Not reported
Contact Email: Not reported

Facility ID: 45-472
Owner Name: PETROLEUM MARKETING GROUP, INC.
Owner Address: 2900 Telestar Ct
Owner Address 2: Not reported
Owner Phone: (443) 910-3630
Owner Phone Ext: Not reported
Owner City/State/Zip: Falls Church, VA
Affiliation Type: Registrant
Contact Name: Michael Frank
Contact Title: Not reported
Contact Email: Not reported

Facility ID: 45-472
Owner Name: PETROLEUM MARKETING GROUP, INC.
Owner Address: 2900 Telestar Ct
Owner Address 2: Not reported
Owner Phone: (703) 496-1071
Owner Phone Ext: Not reported
Owner City/State/Zip: Falls Church, VA
Affiliation Type: Property Owner
Contact Name: Jeff Bucaro
Contact Title: Not reported
Contact Email: Not reported

Facility ID: 45-472
Owner Name: PETROLEUM MARKETING GROUP, INC.
Owner Address: 2900 Telestar Ct
Owner Address 2: Not reported
Owner Phone: (443) 910-3630

Map ID
Direction
Distance
Elevation

MAP FINDINGS

Site

Database(s)

EDR ID Number
EPA ID Number

HENDEL'S/SHELL SERVICE STATION (Continued)

U002021514

Owner Phone Ext: Not reported
Owner City/State/Zip: Falls Church, VA
Affiliation Type: Owner
Contact Name: Michael Frank
Contact Title: Not reported
Contact Email: Not reported

Facility ID: 45-472
Owner Name: PETROLEUM MARKETING GROUP, INC.
Owner Address: 2900 Telestar Ct
Owner Address 2: Not reported
Owner Phone: (443) 910-3630
Owner Phone Ext: Not reported
Owner City/State/Zip: Falls Church, VA
Affiliation Type: Primary Contact
Contact Name: Michael Frank
Contact Title: Not reported
Contact Email: Not reported

Facility ID: 45-472
Owner Name: Riti Blunt
Owner Address: 520 Fellowship Rd
Owner Address 2: Suite a-110
Owner Phone: (856) 257-1832
Owner Phone Ext: Not reported
Owner City/State/Zip: Mount Laurel, NJ
Affiliation Type: Class B Operator
Contact Name: .
Contact Title: Not reported
Contact Email: Not reported

Facility ID: 45-472
Owner Name: Riti Blunt
Owner Address: 520 Fellowship Rd
Owner Address 2: Suite a-110
Owner Phone: (856) 257-1832
Owner Phone Ext: Not reported
Owner City/State/Zip: Mount Laurel, NJ
Affiliation Type: Class A Operator
Contact Name: .
Contact Title: Not reported
Contact Email: Not reported

Facility ID: 45-472
Owner Name: PETROLEUM MARKETING GROUP, INC.
Owner Address: 2900 Telestar Ct
Owner Address 2: Not reported
Owner Phone: (443) 910-3630
Owner Phone Ext: Not reported
Owner City/State/Zip: Falls Church, VA
Affiliation Type: Operator
Contact Name: Michael Frank
Contact Title: Not reported
Contact Email: Not reported

Map ID
Direction
Distance
Elevation

MAP FINDINGS

Site

Database(s)

EDR ID Number
EPA ID Number

C19
North
1/8-1/4
0.195 mi.
1030 ft.

HENDEL'S/SHELL SERVICE STATION (FORMER FLANDERS SH
113 BOSTON POST ROAD
EAST LYME, CT

Site 10 of 13 in cluster C

CT SPILLS
CT CPCS

S117539449
N/A

Relative:
Lower

Actual:
43 ft.

SPILLS:

Name: Not reported

Address: 113 BOSTON POST RD

City,State,Zip: EAST LYME, CT

Year of Database: 2014

Case Number: 201405995

Who Took Spill: 208

Assigned To: No Response

Report Date: 11/24/2014

Report Time: 12:00:00 AM

Date Release: 11/24/2014

Time Responded: 12:00:00 AM

Corrective Action Taken: Cleaned

Cause Info: OVERFILL

Media Info: Ground Surface

Release Type: petroleum

Reported By: douglas hendel

Phone: 860 4374647

Representing: hendel inc

Terminated: YES

Recovd (Total): 0

Total (Water): 0

Facility Status: CLOSED

Continuous Spill: False

Released Substance: GASOLINE

Qty: 1.00 (Gallons)

Emergency Measure: cleaned, speedi dry and removed.

Water Body: Not reported

Discharger: Not reported

Telephone: Not reported

Responsible Party: Not reported

RP Address 1: Not reported

RP City,St,Zip: CT

Historic: False

Waterbody: Not reported

Time Stamp: 2014-11-25 16:24:25

Sr Inspector: Monarca, Vincent

At Inspctor: **NO RESPONSE

User Stamp: Guzmanca

Incident Description: Not reported

Cost Recovery Case?: Not reported

DEMHS Region: Not reported

Lat/Long: Not reported

Company Name: Not reported

Last Updated: Not reported

Comments: Not reported

Action: Cleaned

Other Action: Not reported

Agency ID: DEP Dispatch

Other Agency: Not reported

DEP Bureau: Not reported

DEP Agency: Not reported

Cause ID: Overfill

Map ID
Direction
Distance
Elevation

MAP FINDINGS

Site

Database(s)

EDR ID Number
EPA ID Number

HENDEL'S/SHELL SERVICE STATION (FORMER FLANDERS SHEL, SHELL- (Continued)

S117539449

Other Cause: Not reported
Media ID: Ground Surface
Other Media: Not reported
Class ID: Private
Other Class: Not reported
Release Type: petroleum
Other Release: Not reported

CPCS:

Name: HENDEL'S/SHELL SERVICE STATION (FORMER FLANDERS SHEL, SHELL-BRANDED SERVICE STATION)
Address: 113 BOSTON POST ROAD
City,State,Zip: EAST LYME, CT
Site Type: Not reported
Lust Status code: Not reported
Lust Status: Not reported
PTP Form: Not reported
Program: LUST
Comments: Not reported
Site Type Definition: Not reported
Investigation Start: Yes
Investigation Start Date: Not reported
Remediation Start: Yes
Remediation Start Date: Not reported
Remediation Completed: Yes
ELUR: Not reported
Date Data Updated: 04/09/2004

C20
North
1/8-1/4
0.195 mi.
1030 ft.

FLANDERS SHEL (SHELL-BRANDED SERVICE STATION AND F
113 BOSTON POST ROAD
EAST LYME, CT 63331

UST FINDER RELEASE **1028942476**
N/A

Site 11 of 13 in cluster C

Relative:
Lower
Actual:
43 ft.

UST FINDER RELEASE:

Object ID: 85683
Facility ID: CT1069
Lust ID: CT48588
Name: FLANDERS SHEL (SHELL-BRANDED SERVICE STATION AND FORMER SHELL FACILITY)
NO. 136305
Address: 113 BOSTON POST ROAD
City,State,Zip: EAST LYME, CT 63331707
Address Match Type: PointAddress
Reported Date: 2004/04/09 15:59:59+00
Status: No Further Action
Substance: Not reported
Population within 1500ft: 150
Domestic Wells within 1500ft: 28
Land Use: Developed, High Intensity
Within SPA: No
SPA PWS Facility ID: Not reported
SPA Water Type: Not reported
SPA Facility Type: Not reported
SPA HUC12: Not reported
Within WHPA: No
WHPA PWS Facility ID: Not reported
WHPA Water Type: Not reported
WHPA Facility Type: Not reported

Map ID
Direction
Distance
Elevation

MAP FINDINGS

Site

Database(s)

EDR ID Number
EPA ID Number

FLANDERS SHEL (SHELL-BRANDED SERVICE STATION AND FORMER SHEL (Continued)

1028942476

WHPA HUC12: Not reported
Within 100yr Floodplain: No
Tribe: Not reported
EPA Region: 1
NFA Letter 1: Not reported
NFA Letter 2: Not reported
NFA Letter 3: Not reported
NFA Letter 4: Not reported
Closed With Residual Contaminate: Not reported
Coordinate Source: Geocode
X Coord: -72.21019
Y Coord: 41.3661700000001
Latitude: 41.3661699999999
Longitude: -72.2101899999999

C21
North
1/8-1/4
0.195 mi.
1030 ft.

113 BOSTON POST ROAD
EAST LYME, CT

Site 12 of 13 in cluster C

CT LUST S127580431
N/A

Relative:
Lower

LUST:

Actual:
43 ft.

Name: Not reported
Name 2: Not reported
Address: 113 BOSTON POST ROAD
Address 2: Not reported
City,State,Zip: EAST LYME, CT
LUST Case Id: 48588
Release Date: 02/21/1993
Site Case ID: 45-472
Substance: Gasoline
Release Source: Tank
Release Cause: Corrosion
Release Identified: Site Investigation
Case Number: 1993-02757
Release Quantity: Unknown
Facility City Number: Not reported

Name: Not reported
Name 2: Not reported
Address: 113 BOSTON POST ROAD
Address 2: Not reported
City,State,Zip: EAST LYME, CT
LUST Case Id: 48588
Release Date: 04/09/2004
Site Case ID: 45-472
Substance: Gasoline
Release Source: Piping
Release Cause: Unknown
Release Identified: Reported to DEP
Case Number: 2004-02161
Release Quantity: 370 tons soils
Facility City Number: Not reported

Map ID
Direction
Distance
Elevation

MAP FINDINGS

EDR ID Number
EPA ID Number

Database(s)

C22
North
1/8-1/4
0.195 mi.
1030 ft.
FORMER MOTIVA
113 BOSTON POST ROAD
EAST LYME, CT
Site 13 of 13 in cluster C

CT LUST **S127580430**
CT CPCS **N/A**

Relative:
Lower

LUST:

Actual:
43 ft.

Name: FORMER MOTIVA
Name 2: Not reported
Address: 113 BOSTON POST ROAD
Address 2: Not reported
City,State,Zip: EAST LYME, CT
LUST Case Id: 48586
Release Date: Not reported
Site Case ID: 200402161
Substance: Not reported
Release Source: Not reported
Release Cause: Not reported
Release Identified: Not reported
Case Number: Not reported
Release Quantity: Not reported
Facility City Number: 45

CPCS:

Name: FORMER MOTIVA
Address: 113 BOSTON POST ROAD
City,State,Zip: EAST LYME, CT
Site Type: Not reported
Lust Status code: Not reported
Lust Status: Not reported
PTP Form: Not reported
Program: LUST
Comments: Not reported
Site Type Definition: Not reported
Investigation Start: No
Investigation Start Date: Not reported
Remediation Start: No
Remediation Start Date: Not reported
Remediation Completed: No
ELUR: Not reported
Date Data Updated: 04/09/2004

D23
NNW
1/8-1/4
0.203 mi.
1070 ft.
FLANDER'S FIRE HOUSE
151 BOSTON POST RD
EAST LYME, CT
Site 1 of 3 in cluster D

UST FINDER **1028210713**
N/A

Relative:
Lower

UST FINDER:

Actual:
46 ft.

Object ID: 616089
Facility ID: CT45-50013
Name: FLANDER'S FIRE HOUSE
Address: 151 BOSTON POST RD
City,State,Zip: EAST LYME, CT
Address Match Type: Not reported
Open USTs: 0
Closed USTs: 1
TOS USTs: 0
Population 1500ft: 145

Map ID
Direction
Distance
Elevation

MAP FINDINGS

Site

Database(s)

EDR ID Number
EPA ID Number

FLANDER'S FIRE HOUSE (Continued)

1028210713

Private Wells 1500ft: 32
Within 100yr Floodplain: No
Land Use: Developed, Medium Intensity
Within SPA: No
SPA PWS Facility ID: Not reported
SPA Water Type: Not reported
SPA Facility Type: Not reported
SPA HUC12: Not reported
Within WHPA: No
WHPA PWS Facility ID: Not reported
WHPA Water Type: Not reported
WHPA Facility Type: Not reported
WHPA HUC12: Not reported
Facility Status: Closed UST(s)
Date of Last Inspection: Not reported
EPA Region: 1
Tribe: Not reported
Coordinate Source: State
X Coord: -72.2135289999999
Y Coord: 41.366477
Latitude: 41.366477
Longitude: -72.213529

UST FINDER:

Object ID: 145874
Facility ID: CT45-50013
Tank ID: CT45-50013_A1
Tank Status: Closed
Installation Date: 1997/05/01 15:59:59+00
Removal Date: 2016/10/28 15:59:59+00
Tank Capacity: 550
Substances: Diesel
Tank Wall Type: Double

D24
NNW
1/8-1/4
0.203 mi.
1070 ft.

FLANDER'S FIRE HOUSE
151 BOSTON POST RD
EAST LYME, CT 6333

Site 2 of 3 in cluster D

CT UST **U004225077**
N/A

Relative:
Lower
Actual:
46 ft.

UST:

Name: FLANDER'S FIRE HOUSE
Address: 151 BOSTON POST RD
Address 2: Not reported
City,State,Zip: EAST LYME 6333
Facility ID: 45-50013
Substance: Diesel
Last Use Date: 10/28/2016
Tank ID: A1
Closure Status: Tank was Removed From Ground
Compartment ID: Not reported
Tank Status: Permanently Closed
Secondary Material: Double Walled
Tank Material: Coated & Cathodically Protected Steel (sti-P3)
Capacity: 550
Install Date: 05/01/1997
Overfill Installed: Flapper Device

Map ID
Direction
Distance
Elevation

MAP FINDINGS

Site

Database(s)

EDR ID Number
EPA ID Number

FLANDER'S FIRE HOUSE (Continued)

U004225077

Pipe Material: Galvanized Steel
Pipe Mode Description: Cathodically Protected,Containment Sumps @ Tanks,Metallic fittings isolated from soil and water,Metallic piping isolated from soil and water,Single Walled
Spill Installed: Spill Bucket
Latitude: 41.366477
Longitude: -72.213529
Tank Latitude: 41.366477
Tank Longitude: -72.213529

Contact:

Facility ID: 45-50013
Owner Name: CONECO ENGINEERS & SCIENTISTS, INC.
Owner Address: 90 NATIONAL DR
Owner Address 2: Not reported
Owner Phone: (860) 659-8558
Owner Phone Ext: Not reported
Owner City/State/Zip: GLASTONBURY, CT 60331247
Affiliation Type: Other
Contact Name: MICHAEL C FELDMAN
Contact Title: Not reported
Contact Email: Not reported

Facility ID: 45-50013
Owner Name: TOWN OF EAST LYME
Owner Address: PO Box 519
Owner Address 2: 108 PENNSYLVANIA AVE
Owner Phone: (203) 739-6931
Owner Phone Ext: Not reported
Owner City/State/Zip: Niantic, CT 6357519
Affiliation Type: Billing Contact
Contact Name: Tania Ranelli
Contact Title: Not reported
Contact Email: Not reported

Facility ID: 45-50013
Owner Name: VICTOR A. BENNI
Owner Address: PO Box 519
Owner Address 2: 108 PENNSYLVANIA AVE
Owner Phone: (860) 691-4112
Owner Phone Ext: Not reported
Owner City/State/Zip: Niantic, CT 6357519
Affiliation Type: Class A Operator
Contact Name: .
Contact Title: Not reported
Contact Email: Not reported

Facility ID: 45-50013
Owner Name: CHARLES HOLYFIELD
Owner Address: 8 Capitol Dr
Owner Address 2: Not reported
Owner Phone: (860) 739-2156
Owner Phone Ext: Not reported
Owner City/State/Zip: East Lyme, CT
Affiliation Type: Class B Operator
Contact Name: .
Contact Title: Not reported
Contact Email: Not reported

Map ID
Direction
Distance
Elevation

MAP FINDINGS

Site

Database(s)

EDR ID Number
EPA ID Number

FLANDER'S FIRE HOUSE (Continued)

U004225077

Facility ID: 45-50013
Owner Name: TOWN OF EAST LYME
Owner Address: PO Box 519
Owner Address 2: 108 PENNSYLVANIA AVE
Owner Phone: (203) 739-6931
Owner Phone Ext: Not reported
Owner City/State/Zip: Niantic, CT 6357519
Affiliation Type: Off Site Records
Contact Name: Tania Ranelli
Contact Title: Not reported
Contact Email: Not reported

Facility ID: 45-50013
Owner Name: TOWN OF EAST LYME
Owner Address: PO Box 519
Owner Address 2: 108 PENNSYLVANIA AVE
Owner Phone: (203) 739-6931
Owner Phone Ext: Not reported
Owner City/State/Zip: Niantic, CT 6357519
Affiliation Type: Operator
Contact Name: JOSEPH J. BRAGAW
Contact Title: Not reported
Contact Email: Not reported

Facility ID: 45-50013
Owner Name: TOWN OF EAST LYME
Owner Address: PO Box 519
Owner Address 2: 108 PENNSYLVANIA AVE
Owner Phone: (203) 739-6931
Owner Phone Ext: Not reported
Owner City/State/Zip: Niantic, CT 6357519
Affiliation Type: Owner
Contact Name: JOSEPH J. BRAGAW
Contact Title: Not reported
Contact Email: Not reported

Facility ID: 45-50013
Owner Name: TOWN OF EAST LYME
Owner Address: PO Box 519
Owner Address 2: 108 PENNSYLVANIA AVE
Owner Phone: (203) 739-6931
Owner Phone Ext: Not reported
Owner City/State/Zip: Niantic, CT 6357519
Affiliation Type: Primary Contact
Contact Name: JOSEPH J. BRAGAW
Contact Title: Not reported
Contact Email: Not reported

Facility ID: 45-50013
Owner Name: TOWN OF EAST LYME
Owner Address: PO Box 519
Owner Address 2: 108 PENNSYLVANIA AVE
Owner Phone: (203) 739-6931
Owner Phone Ext: Not reported
Owner City/State/Zip: Niantic, CT 6357519
Affiliation Type: Property Owner
Contact Name: JOSEPH J. BRAGAW

Map ID
Direction
Distance
Elevation

MAP FINDINGS

Site

Database(s)

EDR ID Number
EPA ID Number

FLANDER'S FIRE HOUSE (Continued)

U004225077

Contact Title: Not reported
Contact Email: Not reported

Facility ID: 45-50013
Owner Name: TOWN OF EAST LYME
Owner Address: PO Box 519
Owner Address 2: 108 PENNSYLVANIA AVE
Owner Phone: (203) 739-6931
Owner Phone Ext: Not reported
Owner City/State/Zip: Niantic, CT 6357519
Affiliation Type: Registrant
Contact Name: JOSEPH J. BRAGAW
Contact Title: Not reported
Contact Email: Not reported

compliance:

Inspection Date: 9/25/2013
UST Site ID Number: 45-50013
Facility Addr: 151 Boston Post Rd
Facility City: East Lyme
Include in FNOV or Warning: TRUE
Include in Red Tag: FALSE
Field NOV ID: NOVUST-GP13-0051
Warning Letter ID: Not reported
Violation Name: Measurement Requirements
Violation Desc: The date and measurements of oil and water level at the beginning and ending of at least a 36-hour idle period were not recorded.
AgencyTankId: Not reported
Compliance Date: 8/11/2015
Compliance Method: Documentation
Compliance Notes: Site installed ATG since inspection, submitted ATG printout stating water vol. 0 gal. Water 0.00 inches, ok to close per Inspector Purple

Inspection Date: 9/25/2013
UST Site ID Number: 45-50013
Facility Addr: 151 Boston Post Rd
Facility City: East Lyme
Include in FNOV or Warning: TRUE
Include in Red Tag: TRUE
Field NOV ID: NOVUST-GP13-0051
Warning Letter ID: Not reported
Violation Name: No Overfill
Violation Desc: The division inspector has identified that an overfill device was not installed on this system.
AgencyTankId: Not reported
Compliance Date: 12/19/2014
Compliance Method: Documentation
Compliance Notes: Service Station Equipment installed a 2-point CARB approved vapor tight overfill protection valve 9/27/13

Inspection Date: 9/25/2013
UST Site ID Number: 45-50013
Facility Addr: 151 Boston Post Rd
Facility City: East Lyme
Include in FNOV or Warning: TRUE
Include in Red Tag: FALSE
Field NOV ID: NOVUST-GP13-0051

Map ID
Direction
Distance
Elevation

MAP FINDINGS

Site

Database(s)

EDR ID Number
EPA ID Number

FLANDER'S FIRE HOUSE (Continued)

U004225077

Warning Letter ID: Not reported
Violation Name: Tank Registration
Violation Desc: A review of DEP records indicates that we do not have a registration form for the UST system noted. An unregistered tank was found on the property.

AgencyTankId: Not reported
Compliance Date: 6/30/2014
Compliance Method: Documentation
Compliance Notes: Registration form recd 1/3/14 & 10/15/14,

Inspection Date: 9/25/2013
UST Site ID Number: 45-50013
Facility Addr: 151 Boston Post Rd
Facility City: East Lyme
Include in FNOV or Warning: TRUE
Include in Red Tag: FALSE
Field NOV ID: NOVUST-GP13-0051
Warning Letter ID: Not reported
Violation Name: Spill Device
Violation Desc: A spill containment device was not installed.
AgencyTankId: Not reported
Compliance Date: 12/19/2014
Compliance Method: Documentation
Compliance Notes: no spill containment device listed on registration form dated 1/3/14, Service Station Equipment installed a 5 gal spill container with a sealable cover 9/27/13

Inspection Date: 9/25/2013
UST Site ID Number: 45-50013
Facility Addr: 151 Boston Post Rd
Facility City: East Lyme
Include in FNOV or Warning: TRUE
Include in Red Tag: FALSE
Field NOV ID: NOVUST-GP13-0051
Warning Letter ID: Not reported
Violation Name: Failure to Test Cathodic Protection Systems
Violation Desc: Cathodic protection systems require annual testing to ensure that a structure to soil test voltage reading of at least minus 0.85 volts is maintained.

AgencyTankId: Not reported
Compliance Date: 12/19/2014
Compliance Method: Documentation
Compliance Notes: Service Station Equipment 9/27/13 passing CP test tank and lines

D25
NNW
1/8-1/4
0.209 mi.
1102 ft.

FLANDER'S CLEANERS
135 BOSTON POST ROAD
EAST LYME, CT

Site 3 of 3 in cluster D

CT SDADB **S104563042**
CT CPCS **N/A**

Relative:
Lower

Site Discovery and Assessment:

Actual:
47 ft.

Facility ID: 4114
Rem Master ID: 4376
PTP Id: 2624
WPC Number: Not reported
Postal District: Not reported
Latitude: Not reported

Map ID
Direction
Distance
Elevation

MAP FINDINGS

Site

Database(s)

EDR ID Number
EPA ID Number

FLANDER'S CLEANERS (Continued)

S104563042

Longitude:	Not reported
Lat/Long Determined By:	Not reported
Ground Water Quality Classification:	Not reported
Surface Water Quality Classification:	Not reported
Waste Type:	Not reported
Disposal:	Not reported
Sample Data Available:	False
Updated By:	Not reported
Update Program:	Not reported
Updated:	Not reported
Date Created:	Not reported
Duplicate:	False
SDA Federal:	
EPA CERCLIS Id:	Not reported
Number EPA RCRIS Id:	Not reported
Site on EPA's CERCLIS:	Not reported
Site Archived from CERCLIS:	Not reported
Archive Date:	Not reported
EPA's Removal at Site:	Not reported
Deferred to another EPA Program:	Not reported
EPA Env Priority Initiative Site:	Not reported
Federal Facility:	Not reported
Site on EPA's National Priority List:	Not reported
Part of an NPL site:	Not reported
RCRA Generator Status:	Not reported
RCRA Permit Status:	Not reported
SDA Referral:	
Referral Id:	4262
Source of referral:	PTP
Date Received:	9/22/1997
Staff Assigned:	Not reported
Remediation Program:	PTP
Date dt_assigned:	Not reported
Remediation Complete Approved DEP/Verified by LEP:	9/22/1997
Outcome:	PTP
SDA Remedial:	
Remedial Id:	Not reported
PTP Id:	Not reported
Remediation Program:	Not reported
Remediation Program Entered:	Not reported
Staff Assigned:	Not reported
Remediation Program:	Not reported
Date dt_assign:	Not reported
Project Phase:	Not reported
Order issued:	Not reported
Order Number:	Not reported
Date order issued:	Not reported
Remedial Investigation Start:	Not reported
Remedial Investigation Completed:	Not reported
Remedial Design Start:	Not reported
Remedial Design complet:	Not reported
Remedial Action Start:	Not reported
Remedial Action Completed:	Not reported
Date Oper/ maintenance Started:	Not reported
GW monitoring:	Not reported
Remediation complete Approved DEP/Verified by LEP:	Not reported

Map ID
Direction
Distance
Elevation

MAP FINDINGS

Site

Database(s)

EDR ID Number
EPA ID Number

FLANDER'S CLEANERS (Continued)

S104563042

SDA Orders:

Order Id:	Not reported
Order Number:	Not reported
Date order issued:	Not reported
Staff Assigned:	Not reported
Type of Order:	Not reported
Order Respondent:	Not reported
Admin Appeal Date:	Not reported
Date of Admin Appeal Ruling:	Not reported
Date of Admin Appeal Ruling:	Not reported
Date of Final Order:	Not reported
Date of Court Appeal:	Not reported
Date of Court Ruling:	Not reported
Date of Court Ruling:	Not reported
Date Order Modified:	Not reported
Date Referred to AG:	Not reported
Judgement:	Not reported
Date of AGR judgement:	Not reported
Penalty assessed:	Not reported
Order Complete:	Not reported
In compliance:	Not reported
Comments:	Not reported

CPCS:

Name:	FLANDER'S CLEANERS
Address:	135 BOSTON POST ROAD
City,State,Zip:	EAST LYME, CT
Site Type:	Not reported
Lust Status code:	Not reported
Lust Status:	Not reported
PTP Form:	Not reported
Program:	Property Transfer Program
Comments:	Not reported
Site Type Definition:	Not reported
Investigation Start:	Not reported
Investigation Start Date:	01/21/1998
Remediation Start:	Not reported
Remediation Start Date:	Not reported
Remediation Completed:	No
ELUR:	No
Date Data Updated:	Not reported

E26
NNE
1/8-1/4
0.215 mi.
1135 ft.

MOBIL # 06-HH2
262 FLANDERS ROAD
EAST LYME, CT

CT SDADB **S104253736**
N/A

Site 1 of 3 in cluster E

Relative:
Lower
Actual:
46 ft.

Site Discovery and Assessment:

Facility ID:	2196
Rem Master ID:	2351
PTP Id:	Not reported
WPC Number:	Not reported
Postal District:	Not reported
Latitude:	Not reported
Longitude:	Not reported
Lat/Long Determined By:	Not reported

Map ID
Direction
Distance
Elevation

MAP FINDINGS

Site

Database(s)

EDR ID Number
EPA ID Number

MOBIL # 06-HH2 (Continued)

S104253736

Ground Water Quality Classification:	Not reported
Surface Water Quality Classification:	Not reported
Waste Type:	Not reported
Disposal:	Not reported
Sample Data Available:	False
Updated By:	POST, M.
Update Program:	CORE
Updated:	2/23/1995
Date Created:	Not reported
Duplicate:	False
SDA Federal:	
EPA CERCLIS Id:	Not reported
Number EPA RCRIS Id:	Not reported
Site on EPA's CERCLIS:	Not reported
Site Archived from CERCLIS:	Not reported
Archive Date:	Not reported
EPA's Removal at Site:	Not reported
Deferred to another EPA Program:	Not reported
EPA Env Priority Initiative Site:	Not reported
Federal Facility:	Not reported
Site on EPA's National Priority List:	Not reported
Part of an NPL site:	Not reported
RCRA Generator Status:	Not reported
RCRA Permit Status:	Not reported
SDA Referral:	
Referral Id:	2022
Source of referral:	REMEDIAL
Date Received:	2/23/1995
Staff Assigned:	Not reported
Remediation Program:	Not reported
Date dt_assigned:	Not reported
Remediation Complete Approved DEP/Verified by LEP:	Not reported
Outcome:	Not reported
SDA Remedial:	
Remedial Id:	Not reported
PTP Id:	Not reported
Remediation Program:	Not reported
Remediation Program Entered:	Not reported
Staff Assigned:	Not reported
Remediation Program:	Not reported
Date dt_assign:	Not reported
Project Phase:	Not reported
Order issued:	Not reported
Order Number:	Not reported
Date order issued:	Not reported
Remedial Investigation Start:	Not reported
Remedial Investigation Completed:	Not reported
Remedial Design Start:	Not reported
Remedial Design complet:	Not reported
Remedial Action Start:	Not reported
Remedial Action Completed:	Not reported
Date Oper/ maintenance Started:	Not reported
GW monitoring:	Not reported
Remediation complete Approved DEP/Verified by LEP:	Not reported
SDA Orders:	

Map ID
Direction
Distance
Elevation

MAP FINDINGS

Site

Database(s)

EDR ID Number
EPA ID Number

MOBIL # 06-HH2 (Continued)

S104253736

Order Id:	Not reported
Order Number:	Not reported
Date order issued:	Not reported
Staff Assigned:	Not reported
Type of Order:	Not reported
Order Respondent:	Not reported
Admin Appeal Date:	Not reported
Date of Admin Appeal Ruling:	Not reported
Date of Admin Appeal Ruling:	Not reported
Date of Final Order:	Not reported
Date of Court Appeal:	Not reported
Date of Court Ruling:	Not reported
Date of Court Ruling:	Not reported
Date Order Modified:	Not reported
Date Referred to AG:	Not reported
Judgement:	Not reported
Date of AGR judgement:	Not reported
Penalty assessed:	Not reported
Order Complete:	Not reported
In compliance:	Not reported
Comments:	Not reported

E27
NNE
1/8-1/4
0.215 mi.
1135 ft.

SUNOCO
263 FLANDERS ROAD
EAST LYME, CT
Site 2 of 3 in cluster E

CT SDADB **S104253743**
CT SPILLS **N/A**

Relative:
Lower
Actual:
46 ft.

Site Discovery and Assessment:	
Facility ID:	3266
Rem Master ID:	3631
PTP Id:	Not reported
WPC Number:	Not reported
Postal District:	Not reported
Latitude:	Not reported
Longitude:	Not reported
Lat/Long Determined By:	Not reported
Ground Water Quality Classification:	Not reported
Surface Water Quality Classification:	Not reported
Waste Type:	HYDRO/OIL
Disposal:	UST
Sample Data Available:	False
Updated By:	WARZECHA, W.
Update Program:	PWP
Updated:	12/4/1998
Date Created:	Not reported
Duplicate:	False
SDA Federal:	
EPA CERCLIS Id:	Not reported
Number EPA RCRIS Id:	Not reported
Site on EPA's CERCLIS:	Not reported
Site Archived from CERCLIS:	Not reported
Archive Date:	Not reported
EPA's Removal at Site:	Not reported
Deferred to another EPA Program:	Not reported
EPA Env Priority Initiative Site:	Not reported
Federal Facility:	Not reported

Map ID
Direction
Distance
Elevation

MAP FINDINGS

Site

Database(s)

EDR ID Number
EPA ID Number

SUNOCO (Continued)

S104253743

Site on EPA's National Priority List:	Not reported
Part of an NPL site:	Not reported
RCRA Generator Status:	Not reported
RCRA Permit Status:	Not reported
SDA Referral:	
Referral Id:	3066
Source of referral:	SPILLS
Date Received:	11/20/1998
Staff Assigned:	WARZECHA, W.
Remediation Program:	PWP
Date dt_assigned:	Not reported
Remediation Complete Approved DEP/Verified by LEP:	Not reported
Outcome:	Not reported
SDA Remedial:	
Remedial Id:	Not reported
PTP Id:	Not reported
Remediation Program:	Not reported
Remediation Program Entered:	Not reported
Staff Assigned:	Not reported
Remediation Program:	Not reported
Date dt_assign:	Not reported
Project Phase:	Not reported
Order issued:	Not reported
Order Number:	Not reported
Date order issued:	Not reported
Remedial Investigation Start:	Not reported
Remedial Investigation Completed:	Not reported
Remedial Design Start:	Not reported
Remedial Design complet:	Not reported
Remedial Action Start:	Not reported
Remedial Action Completed:	Not reported
Date Oper/ maintenance Started:	Not reported
GW monitoring:	Not reported
Remediation complete Approved DEP/Verified by LEP:	Not reported
SDA Orders:	
Order Id:	Not reported
Order Number:	Not reported
Date order issued:	Not reported
Staff Assigned:	Not reported
Type of Order:	Not reported
Order Respondent:	Not reported
Admin Appeal Date:	Not reported
Date of Admin Appeal Ruling:	Not reported
Date of Admin Appeal Ruling:	Not reported
Date of Final Order:	Not reported
Date of Court Appeal:	Not reported
Date of Court Ruling:	Not reported
Date of Court Ruling:	Not reported
Date Order Modified:	Not reported
Date Referred to AG:	Not reported
Judgement:	Not reported
Date of AGR judgement:	Not reported
Penalty assessed:	Not reported
Order Complete:	Not reported
In compliance:	Not reported
Comments:	Not reported

Map ID
Direction
Distance
Elevation

MAP FINDINGS

Site

Database(s)

EDR ID Number
EPA ID Number

SUNOCO (Continued)

S104253743

SDADB:

SDA Waste:

Waste Id:

11

Waste Type:

HYDRO/OIL

Description:

Hydrocarbons and/or Fuel Oil

SPILLS:

Name:

Not reported

Address:

263 FLANDERS ROAD

City,State,Zip:

EAST LYME, CT

Year of Database:

2017

Case Number:

201702294

Who Took Spill:

209

Assigned To:

No Response

Report Date:

05/12/2017

Report Time:

12:00:00 AM

Date Release:

05/12/2017

Time Responded:

12:00:00 AM

Corrective Action Taken:

Not reported

Cause Info:

Inground Tank Failure

Media Info:

Ground Surface

Release Type:

petroleum

Reported By:

aaron adorno

Phone:

860 7483518

Representing:

eversource

Terminated:

NO

Recovd (Total):

0

Total (Water):

0

Facility Status:

CLOSED

Continuous Spill:

False

Released Substance:

gasoline

Qty:

0.00 (Gallons)

Emergency Measure:

New gas lines being installed on renovated gas station, soil is coming up contaminated, states dirty dirt only and eversource is sending out samples at this time.

Water Body:

Not reported

Discharger:

Not reported

Telephone:

Not reported

Responsible Party:

Not reported

RP Address 1:

Not reported

RP City,St,Zip:

CT

Historic:

False

Waterbody:

Not reported

Time Stamp:

2019-02-01 09:24:12

Sr Inspector:

WELCH, THOMAS

At Inspctor:

**NO RESPONSE

User Stamp:

Granillom

Incident Description:

Not reported

Cost Recovery Case?:

Not reported

DEMHS Region:

Not reported

Lat/Long:

Not reported

Company Name:

Not reported

Last Updated:

Not reported

Comments:

Not reported

Agency ID:

DEP Dispatch

Map ID
Direction
Distance
Elevation

MAP FINDINGS

Site

Database(s)

EDR ID Number
EPA ID Number

SUNOCO (Continued)

S104253743

Other Agency: Not reported
DEP Bureau: Not reported
DEP Agency: Not reported
Cause ID: Inground Tank Failure
Other Cause: Not reported
Media ID: Ground Surface
Other Media: Not reported
Class ID: Commercial
Other Class: Not reported
Release Type: petroleum
Other Release: Not reported

Name: Not reported
Address: 263 FLANDERS RD
City,State,Zip: EAST LYME, CT
Year of Database: 2024
Case Number: 202401404
Who Took Spill: Not reported
Assigned To: Not reported
Report Date: 05/22/2024
Report Time: Not reported
Date Release: 05/22/2024
Time Responded: Not reported
Corrective Action Taken: Not reported
Cause Info: Non-Residential Petroleum Tank System
Media Info: Not reported
Release Type: Petroleum Incident
Reported By: Not reported
Phone: Not reported
Representing: Not reported
Terminated: Not reported
Recovd (Total): Not reported
Total (Water): Not reported
Facility Status: Not reported
Continuous Spill: Not reported
Released Substance: Gasoline as transportation fuel - 0
Qty: Not reported
Emergency Measure: Not reported
Water Body: Not reported
Discharger: Not reported
Telephone: Not reported
Responsible Party: Not reported
RP Address 1: Not reported
RP City,St,Zip: Not reported
Historic: Not reported
Waterbody: Not reported
Time Stamp: Not reported
Sr Inspector: Not reported
At Inspctor: Not reported
User Stamp: Not reported
Incident Description: 263 Flanders Rd, East Lyme. Historical gasoline spill found during excavation at a construction site, gasoline station.
Cost Recovery Case?: Not reported
DEMHS Region: 4
Lat/Long: Not reported
Company Name: Not reported
Last Updated: 05/23/2024

Map ID
Direction
Distance
Elevation

MAP FINDINGS

Site

Database(s)

EDR ID Number
EPA ID Number

SUNOCO (Continued)

S104253743

Comments: Not reported

E28
NNE
1/8-1/4
0.220 mi.
1162 ft.

CHESTERFIELD ROAD PIT
NEW LONDON (County), CT
Site 3 of 3 in cluster E

MINES MRDS **1025738618**
N/A

Relative:
Lower
Actual:
45 ft.

MINES MRDS:

Name: CHESTERFIELD ROAD PIT
Address: Not reported
Deposit identification Number: 10264824
City,State,Zip: CONNECTICUT

URL:

MRDS Identification Number: Not reported
MAS/MILS Identification Number: 0090110123
Region: NA
Country: United States
Primary Commodities: Sand and Gravel, Construction
Secondary Commodities: Not reported
Tertiary Commodities: Not reported
Operation Type: Surface
Deposit Type: Not reported
Production Size: Not reported
Development Status: Past Producer
Ore Minerals or Materials: Not reported
Gangue Minerals or Materials: Not reported
Other Minerals or Materials: Not reported
Ore Body Form: Not reported
Workings Type: Not reported
Mineral Deposit Model: Not reported
Alteration Processes: Not reported
Concentration Processes: Not reported
Previous Names: Not reported
Ore Controls: Not reported
Reporter: Eastern Field Operations Center (EFOC)
Host Rock Unit Name: Not reported
Host Rock Type: Not reported
Associated Rock Unit Name: Not reported
Associated Rock Type Code: Not reported
Structural Characteristics: Not reported
Tectonic Setting: Not reported
References: Not reported
First Production Year: Not reported
Began Before/After FPY: Not reported
Last Production Year: Not reported
Ended Before/After LPY: Not reported
Year Discovered: Not reported
Found Before/After YD: Not reported
Production History: Not reported
Discovery Information: Not reported
Latitude: 41.36669
Longitude: -72.20921

Map ID
Direction
Distance
Elevation

MAP FINDINGS

Site

Database(s)

EDR ID Number
EPA ID Number

F29
North
1/8-1/4
0.240 mi.
1268 ft.

CVS 4473
15 CHESTERFIELD RD
EAST LYME, CT
Site 1 of 4 in cluster F

CT MANIFEST **S126365146**
N/A

Relative:
Lower

CT MANIFEST:

Actual:
48 ft.

Name: CVS 4473
Address: 15 CHESTERFIELD RD
City,State,Zip: EAST LYME, CT
Phone: Not reported
Country: Not reported
Manifest ID: 004699315FLE
EPA ID: CTR000509796

Hazardous Waste Manifest:

Year: 2011
Manifest: 004699315FLE
EPA ID: CTR000509796
Generator Mailing Address: Not reported
Generator City,State,Zip: Not reported
Discrepancies: Not reported
Date Shipped: 2011-08-12
Date Received: Not reported
Transporter 2 Date: Not reported
TSDf EPA ID: Not reported
TSDf Name: Not reported
TSDf Address: Not reported
TSDf City,State,Zip: Not reported
TSDf Country: Not reported
Transporter EPA ID: Not reported
Transporter Name: Not reported
Transporter Address: Not reported
Transporter City,State,Zip: Not reported
Transporter Country: Not reported
Transporter 2 EPA ID: Not reported
Transporter 2 Name: Not reported
Transporter 2 Address: Not reported
Transporter 2 City,State,Zip: Not reported
Transporter 2 Country: Not reported
US DOT Description: Not reported
Number of Containers: Not reported
Container Type: Not reported
Quantity/Weight/Volume: /
Batch Number: Not reported
EPA Waste Codes: - Not reported
Copies: Not reported
Alternate Facility Name: Not reported
Alternate Facility Address: Not reported
Alternate Facility State: Not reported
Alternate Facility Date: Not reported

Map ID
Direction
Distance
Elevation

MAP FINDINGS

EDR ID Number
EPA ID Number

F30
North
1/8-1/4
0.240 mi.
1268 ft.

CVS PHARMACY 4473
15 CHESTERFIELD RD
EAST LYME, CT 06333

Site 2 of 4 in cluster F

RCRA-VSQQ
E MANIFEST

1014388261
CTR000509786

Relative:
Lower
Actual:
48 ft.

RCRA Listings:
Date Form Received by Agency: 20220612
Handler Name: Cvs Pharmacy 4473
Handler Address: Chesterfield Rd
Handler City,State,Zip: EAST LYME, CT 06333
EPA ID: CTR000509786
Contact Name: NICOLE WILKINSON
Contact Address: CVS DR MC2340
Contact City,State,Zip: WOONSOCKET, RI 02895
Contact Telephone: 401-770-7132
Contact Fax: 401-652-1901
Contact Email: NICOLE.WILKINSON@CVSHEALTH.COM
Contact Title: SENIOR DIRECTOR, CORPORATE ENVIRONMENTAL
EPA Region: 01
Land Type: Private
Federal Waste Generator Description: Conditionally Exempt Small Quantity Generator
Non-Notifier: Not reported
Biennial Report Cycle: Not reported
Accessibility: Not reported
Active Site Indicator: Handler Activities
State District Owner: Not reported
State District: Not reported
Mailing Address: CVS DR MC2340
Mailing City,State,Zip: WOONSOCKET, RI 02895
Owner Name: Gpf-Flanders Plaza Llc
Owner Type: Private
Operator Name: Connecticut Cvs Pharmacy, L.L.C.
Operator Type: Private
Short-Term Generator Activity: No
Importer Activity: No
Mixed Waste Generator: No
Transporter Activity: No
Transfer Facility Activity: No
Recycler Activity with Storage: No
Small Quantity On-Site Burner Exemption: No
Smelting Melting and Refining Furnace Exemption: No
Underground Injection Control: No
Off-Site Waste Receipt: No
Universal Waste Indicator: No
Universal Waste Destination Facility: No
Federal Universal Waste: No
Active Site State-Reg Handler: ---
Federal Facility Indicator: Not reported
Hazardous Secondary Material Indicator: N
Sub-Part K Indicator: Not reported
2018 GPRA Permit Baseline: Not on the Baseline
2018 GPRA Renewals Baseline: Not on the Baseline
202 GPRA Corrective Action Baseline: No
Subject to Corrective Action Universe: No
Non-TSDFs Where RCRA CA has Been Imposed Universe: No
Corrective Action Priority Ranking: No NCAPS ranking
Environmental Control Indicator: No
Institutional Control Indicator: No

Map ID
Direction
Distance
Elevation

MAP FINDINGS

Site

Database(s)

EDR ID Number
EPA ID Number

CVS PHARMACY 4473 (Continued)

1014388261

Human Exposure Controls Indicator:	N/A
Groundwater Controls Indicator:	N/A
Significant Non-Complier Universe:	No
Unaddressed Significant Non-Complier Universe:	No
Addressed Significant Non-Complier Universe:	No
Significant Non-Complier With a Compliance Schedule Universe:	No
Financial Assurance Required:	Not reported
Handler Date of Last Change:	20240528
Recognized Trader-Importer:	No
Recognized Trader-Exporter:	No
Importer of Spent Lead Acid Batteries:	No
Exporter of Spent Lead Acid Batteries:	No
Recycler Activity Without Storage:	No
Manifest Broker:	No
Sub-Part P Indicator:	No

Biennial: List of Years

Year: 2021

[Click Here for Biennial Reporting System Data:](#)

Year: 2019

[Click Here for Biennial Reporting System Data:](#)

Year: 2017

[Click Here for Biennial Reporting System Data:](#)

Year: 2015

[Click Here for Biennial Reporting System Data:](#)

Year: 2013

[Click Here for Biennial Reporting System Data:](#)

Hazardous Waste Summary:

Waste Code:	D001
Waste Description:	Ignitable Waste
Waste Code:	D002
Waste Description:	Corrosive Waste
Waste Code:	D007
Waste Description:	Chromium
Waste Code:	D009
Waste Description:	Mercury
Waste Code:	D010
Waste Description:	Selenium
Waste Code:	D011
Waste Description:	Silver
Waste Code:	D024
Waste Description:	M-Cresol
Waste Code:	D026

Map ID
Direction
Distance
Elevation

MAP FINDINGS

Site

Database(s)

EDR ID Number
EPA ID Number

CVS PHARMACY 4473 (Continued)

1014388261

Waste Description:	Cresol
Waste Code:	P001
Waste Description:	2h-1-Benzopyran-2-One, 4-Hydroxy-3-(3-Oxo-1-Phenylbutyl)-, & Salts, When Present At Concentrations Greater Than 0.3% (Or) Warfarin, & Salts, When Present At Concentrations Greater Than 0.3%
Waste Code:	P042
Waste Description:	1,2-Benzenediol, 4-[1-Hydroxy-2-(Methylamino)Ethyl]-, (R)- (Or) Epinephrine
Waste Code:	P075
Waste Description:	Nicotine, & Salts (Or) Pyridine, 3-(1-Methyl-2-Pyrrolidinyl)-,(S)-, & Salts
Waste Code:	P081
Waste Description:	1,2,3-Propanetriol, Trinitrate (R) (Or) Nitroglycerine (R)
Waste Code:	P188
Waste Description:	Benzoic Acid, 2-Hydroxy-, Compd. With (3a <i>S</i> -Cis)-1,2,3,3a,8,8a-Hexahydro-1,3a,8-Trimethylpyrrolo[2,3-B]Indol-5-Yl Methylcarbamate Ester (1:1) (Or) Physostigmine Salicylate
Waste Code:	U002
Waste Description:	2-Propanone (l) (Or) Acetone (l)
Waste Code:	U034
Waste Description:	Acetaldehyde, Trichloro- (Or) Chloral
Waste Code:	U035
Waste Description:	Benzenebutanoic Acid, 4-[Bis(2-Chloroethyl)Amino]- (Or) Chlorambucil
Waste Code:	U058
Waste Description:	2h-1,3,2-Oxazaphosphorin-2-Amine, N,N-Bis(2-Chloroethyl)Tetrahydro-, 2-Oxide (Or) Cyclophosphamide
Waste Code:	U122
Waste Description:	Formaldehyde
Waste Code:	U129
Waste Description:	Cyclohexane, 1,2,3,4,5,6-Hexachloro-, (1alpha, 2alpha, 3beta, 4alpha, 5alpha, 6beta)- (Or) Lindane
Waste Code:	U132
Waste Description:	Hexachlorophene (Or) Phenol, 2,2'-Methylenebis[3,4,6-Trichloro-
Waste Code:	U150
Waste Description:	L-Phenylalanine, 4-[Bis(2-Chloroethyl)Amino]- (Or) Melfhalan
Waste Code:	U165
Waste Description:	Naphthalene
Waste Code:	U188
Waste Description:	Phenol
Waste Code:	U201
Waste Description:	1,3-Benzenediol (Or) Resorcinol

Map ID
Direction
Distance
Elevation

MAP FINDINGS

Site

Database(s)

EDR ID Number
EPA ID Number

CVS PHARMACY 4473 (Continued)

1014388261

Waste Code: U205
Waste Description: Selenium Sulfide (Or) Selenium Sulfide Ses2 (R,T)

Handler - Owner Operator:

Owner/Operator Indicator:	Owner
Owner/Operator Name:	GPF FLANDERS PLZ LLC
Legal Status:	Private
Date Became Current:	20090817
Date Ended Current:	Not reported
Owner/Operator Address:	95 GLASTONBURY BLVD STE 214
Owner/Operator City,State,Zip:	GLASTONBURY, CT 06033
Owner/Operator Telephone:	860-659-0050
Owner/Operator Telephone Ext:	Not reported
Owner/Operator Fax:	Not reported
Owner/Operator Email:	Not reported

Owner/Operator Indicator:	Owner
Owner/Operator Name:	GPF FLANDERS PLZ LLC
Legal Status:	Private
Date Became Current:	20090817
Date Ended Current:	Not reported
Owner/Operator Address:	95 GLASTONBURY BLVD STE 214
Owner/Operator City,State,Zip:	GLASTONBURY, CT 06033
Owner/Operator Telephone:	860-659-0050
Owner/Operator Telephone Ext:	Not reported
Owner/Operator Fax:	Not reported
Owner/Operator Email:	Not reported

Owner/Operator Indicator:	Operator
Owner/Operator Name:	CT CVS PHARMACY LLC
Legal Status:	Private
Date Became Current:	20090905
Date Ended Current:	Not reported
Owner/Operator Address:	ONE CVS DR
Owner/Operator City,State,Zip:	WOONSOCKET, RI 02895
Owner/Operator Telephone:	401-765-1500
Owner/Operator Telephone Ext:	Not reported
Owner/Operator Fax:	Not reported
Owner/Operator Email:	Not reported

Owner/Operator Indicator:	Operator
Owner/Operator Name:	CONNECTICUT CVS PHARMACY, L.L.C.
Legal Status:	Private
Date Became Current:	20090817
Date Ended Current:	Not reported
Owner/Operator Address:	1 CVS DR
Owner/Operator City,State,Zip:	WOONSOCKET, RI 02895
Owner/Operator Telephone:	Not reported
Owner/Operator Telephone Ext:	Not reported
Owner/Operator Fax:	Not reported
Owner/Operator Email:	Not reported

Owner/Operator Indicator:	Operator
Owner/Operator Name:	CONNECTICUT CVS PHARMACY, L.L.C.
Legal Status:	Private
Date Became Current:	20090817
Date Ended Current:	Not reported

Map ID
Direction
Distance
Elevation

MAP FINDINGS

Site

Database(s)

EDR ID Number
EPA ID Number

CVS PHARMACY 4473 (Continued)

1014388261

Owner/Operator Address: Not reported
Owner/Operator City,State,Zip: Not reported
Owner/Operator Telephone: Not reported
Owner/Operator Telephone Ext: Not reported
Owner/Operator Fax: Not reported
Owner/Operator Email: Not reported

Owner/Operator Indicator: Operator
Owner/Operator Name: CVS PHARMACY INC
Legal Status: Private
Date Became Current: 20090905
Date Ended Current: Not reported
Owner/Operator Address: ONE CVS DR
Owner/Operator City,State,Zip: WOONSOCKET, RI 02895
Owner/Operator Telephone: 401-765-1500
Owner/Operator Telephone Ext: Not reported
Owner/Operator Fax: Not reported
Owner/Operator Email: Not reported

Owner/Operator Indicator: Operator
Owner/Operator Name: CONNECTICUT CVS PHARMACY, L.L.C.
Legal Status: Private
Date Became Current: 20090817
Date Ended Current: Not reported
Owner/Operator Address: 1 CVS DR MC2340
Owner/Operator City,State,Zip: WOONSOCKET, RI 02895
Owner/Operator Telephone: Not reported
Owner/Operator Telephone Ext: Not reported
Owner/Operator Fax: Not reported
Owner/Operator Email: Not reported

Owner/Operator Indicator: Owner
Owner/Operator Name: GPF-FLANDERS PLAZA LLC
Legal Status: Private
Date Became Current: 20090817
Date Ended Current: Not reported
Owner/Operator Address: 95 GLASTONBURY BLVD SUITE 214
Owner/Operator City,State,Zip: GLASTONBURY, CT 06033
Owner/Operator Telephone: Not reported
Owner/Operator Telephone Ext: Not reported
Owner/Operator Fax: Not reported
Owner/Operator Email: Not reported

Owner/Operator Indicator: Operator
Owner/Operator Name: CT CVS PHARMACY LLC
Legal Status: Private
Date Became Current: 20090905
Date Ended Current: Not reported
Owner/Operator Address: Not reported
Owner/Operator City,State,Zip: Not reported
Owner/Operator Telephone: Not reported
Owner/Operator Telephone Ext: Not reported
Owner/Operator Fax: Not reported
Owner/Operator Email: Not reported

Owner/Operator Indicator: Owner
Owner/Operator Name: GPF-FLANDERS PLAZA LLC

Map ID
Direction
Distance
Elevation

MAP FINDINGS

Site

Database(s)

EDR ID Number
EPA ID Number

CVS PHARMACY 4473 (Continued)

1014388261

Legal Status: Private
Date Became Current: 20090817
Date Ended Current: Not reported
Owner/Operator Address: 95 GLASTONBURY BLVD SUITE 214
Owner/Operator City,State,Zip: GLASTONBURY, CT 06033
Owner/Operator Telephone: Not reported
Owner/Operator Telephone Ext: Not reported
Owner/Operator Fax: Not reported
Owner/Operator Email: Not reported

Owner/Operator Indicator: Owner
Owner/Operator Name: CVS PHARMACY INC
Legal Status: Private
Date Became Current: 20090905
Date Ended Current: Not reported
Owner/Operator Address: ONE CVS DR
Owner/Operator City,State,Zip: WOONSOCKET, RI 02895
Owner/Operator Telephone: 401-765-1500
Owner/Operator Telephone Ext: Not reported
Owner/Operator Fax: Not reported
Owner/Operator Email: Not reported

Owner/Operator Indicator: Operator
Owner/Operator Name: CONNECTICUT CVS PHARMACY, L.L.C.
Legal Status: Private
Date Became Current: 20090817
Date Ended Current: Not reported
Owner/Operator Address: 1 CVS DR MC2340
Owner/Operator City,State,Zip: WOONSOCKET, RI 02895
Owner/Operator Telephone: Not reported
Owner/Operator Telephone Ext: Not reported
Owner/Operator Fax: Not reported
Owner/Operator Email: Not reported

Owner/Operator Indicator: Owner
Owner/Operator Name: GPF-FLANDERS PLAZA LLC
Legal Status: Private
Date Became Current: 20090817
Date Ended Current: Not reported
Owner/Operator Address: 95 GLASTONBURY BLVD SUITE 214
Owner/Operator City,State,Zip: GLASTONBURY, CT 06033
Owner/Operator Telephone: Not reported
Owner/Operator Telephone Ext: Not reported
Owner/Operator Fax: Not reported
Owner/Operator Email: Not reported

Owner/Operator Indicator: Owner
Owner/Operator Name: GPF-FLANDERS PLAZA LLC
Legal Status: Private
Date Became Current: 20090817
Date Ended Current: Not reported
Owner/Operator Address: 95 GLASTONBURY BLVD SUITE 214
Owner/Operator City,State,Zip: GLASTONBURY, CT 06033
Owner/Operator Telephone: Not reported
Owner/Operator Telephone Ext: Not reported
Owner/Operator Fax: Not reported
Owner/Operator Email: Not reported

Map ID
Direction
Distance
Elevation

MAP FINDINGS

Site

Database(s)

EDR ID Number
EPA ID Number

CVS PHARMACY 4473 (Continued)

1014388261

Owner/Operator Indicator: Owner
Owner/Operator Name: GPF-FLANDERS PLAZA LLC
Legal Status: Private
Date Became Current: 20090817
Date Ended Current: Not reported
Owner/Operator Address: 95 GLASTONBURY BLVD SUITE 214
Owner/Operator City,State,Zip: GLASTONBURY, CT 06033
Owner/Operator Telephone: Not reported
Owner/Operator Telephone Ext: Not reported
Owner/Operator Fax: Not reported
Owner/Operator Email: Not reported

Owner/Operator Indicator: Operator
Owner/Operator Name: CONNECTICUT CVS PHARMACY, L.L.C.
Legal Status: Private
Date Became Current: 20090817
Date Ended Current: Not reported
Owner/Operator Address: 1 CVS DR
Owner/Operator City,State,Zip: WOONSOCKET, RI 02895
Owner/Operator Telephone: Not reported
Owner/Operator Telephone Ext: Not reported
Owner/Operator Fax: Not reported
Owner/Operator Email: Not reported

Owner/Operator Indicator: Owner
Owner/Operator Name: GPF-FLANDERS PLAZA LLC
Legal Status: Private
Date Became Current: 20090817
Date Ended Current: Not reported
Owner/Operator Address: 95 GLASTONBURY BLVD SUITE 214
Owner/Operator City,State,Zip: GLASTONBURY, CT 06033
Owner/Operator Telephone: Not reported
Owner/Operator Telephone Ext: Not reported
Owner/Operator Fax: Not reported
Owner/Operator Email: Not reported

Owner/Operator Indicator: Operator
Owner/Operator Name: CONNECTICUT CVS PHARMACY, L.L.C.
Legal Status: Private
Date Became Current: 20090817
Date Ended Current: Not reported
Owner/Operator Address: 1 CVS DR
Owner/Operator City,State,Zip: WOONSOCKET, RI 02895
Owner/Operator Telephone: Not reported
Owner/Operator Telephone Ext: Not reported
Owner/Operator Fax: Not reported
Owner/Operator Email: Not reported

Historic Generators:

Receive Date: 20140318
Handler Name: CVS PHARMACY 4473
Federal Waste Generator Description: Large Quantity Generator
State District Owner: Not reported
Large Quantity Handler of Universal Waste: No
Recognized Trader Importer: No
Recognized Trader Exporter: No
Spent Lead Acid Battery Importer: No

Map ID
Direction
Distance
Elevation

MAP FINDINGS

Site

Database(s)

EDR ID Number
EPA ID Number

CVS PHARMACY 4473 (Continued)

1014388261

Spent Lead Acid Battery Exporter:	No
Current Record:	No
Non Storage Recycler Activity:	Not reported
Electronic Manifest Broker:	Not reported
Receive Date:	20160308
Handler Name:	CVS PHARMACY 4473
Federal Waste Generator Description:	Large Quantity Generator
State District Owner:	Not reported
Large Quantity Handler of Universal Waste:	No
Recognized Trader Importer:	No
Recognized Trader Exporter:	No
Spent Lead Acid Battery Importer:	No
Spent Lead Acid Battery Exporter:	No
Current Record:	No
Non Storage Recycler Activity:	Not reported
Electronic Manifest Broker:	Not reported
Receive Date:	20180315
Handler Name:	CVS PHARMACY 4473
Federal Waste Generator Description:	Large Quantity Generator
State District Owner:	Not reported
Large Quantity Handler of Universal Waste:	No
Recognized Trader Importer:	No
Recognized Trader Exporter:	No
Spent Lead Acid Battery Importer:	No
Spent Lead Acid Battery Exporter:	No
Current Record:	No
Non Storage Recycler Activity:	No
Electronic Manifest Broker:	No
Receive Date:	20200223
Handler Name:	CVS PHARMACY 4473
Federal Waste Generator Description:	Large Quantity Generator
State District Owner:	Not reported
Large Quantity Handler of Universal Waste:	No
Recognized Trader Importer:	No
Recognized Trader Exporter:	No
Spent Lead Acid Battery Importer:	No
Spent Lead Acid Battery Exporter:	No
Current Record:	No
Non Storage Recycler Activity:	No
Electronic Manifest Broker:	No
Receive Date:	20220223
Handler Name:	CVS PHARMACY 4473
Federal Waste Generator Description:	Large Quantity Generator
State District Owner:	Not reported
Large Quantity Handler of Universal Waste:	No
Recognized Trader Importer:	No
Recognized Trader Exporter:	No
Spent Lead Acid Battery Importer:	No
Spent Lead Acid Battery Exporter:	No
Current Record:	No
Non Storage Recycler Activity:	No
Electronic Manifest Broker:	No

Map ID
Direction
Distance
Elevation

MAP FINDINGS

Site

Database(s)

EDR ID Number
EPA ID Number

CVS PHARMACY 4473 (Continued)

1014388261

Receive Date:	20100921
Handler Name:	CVS PHARMACY 4473
Federal Waste Generator Description:	Small Quantity Generator
State District Owner:	Not reported
Large Quantity Handler of Universal Waste:	No
Recognized Trader Importer:	No
Recognized Trader Exporter:	No
Spent Lead Acid Battery Importer:	No
Spent Lead Acid Battery Exporter:	No
Current Record:	No
Non Storage Recycler Activity:	Not reported
Electronic Manifest Broker:	Not reported
Receive Date:	20121023
Handler Name:	CVS PHARMACY 4473
Federal Waste Generator Description:	Large Quantity Generator
State District Owner:	Not reported
Large Quantity Handler of Universal Waste:	No
Recognized Trader Importer:	No
Recognized Trader Exporter:	No
Spent Lead Acid Battery Importer:	No
Spent Lead Acid Battery Exporter:	No
Current Record:	No
Non Storage Recycler Activity:	Not reported
Electronic Manifest Broker:	Not reported
Receive Date:	20211221
Handler Name:	CVS PHARMACY 4473
Federal Waste Generator Description:	Very Small Quantity Generator (formerly Conditionally-Exempt Small Quantity Generator)
State District Owner:	Not reported
Large Quantity Handler of Universal Waste:	No
Recognized Trader Importer:	No
Recognized Trader Exporter:	No
Spent Lead Acid Battery Importer:	No
Spent Lead Acid Battery Exporter:	No
Current Record:	No
Non Storage Recycler Activity:	No
Electronic Manifest Broker:	No
Receive Date:	20220612
Handler Name:	CVS PHARMACY 4473
Federal Waste Generator Description:	Very Small Quantity Generator (formerly Conditionally-Exempt Small Quantity Generator)
State District Owner:	Not reported
Large Quantity Handler of Universal Waste:	No
Recognized Trader Importer:	No
Recognized Trader Exporter:	No
Spent Lead Acid Battery Importer:	No
Spent Lead Acid Battery Exporter:	No
Current Record:	Yes
Non Storage Recycler Activity:	No
Electronic Manifest Broker:	No

List of NAICS Codes and Descriptions:

NAICS Code:	44611
NAICS Description:	PHARMACIES AND DRUG STORES

Map ID
Direction
Distance
Elevation

MAP FINDINGS

Site

Database(s)

EDR ID Number
EPA ID Number

CVS PHARMACY 4473 (Continued)

1014388261

NAICS Code: 456110
NAICS Description: PHARMACIES AND DRUG RETAILERS

NAICS Code: 812922
NAICS Description: ONE-HOUR PHOTOFINISHING

Facility Has Received Notices of Violations:

Violations: No Violations Found

Evaluation Action Summary:

Evaluations: No Evaluations Found

E MANIFEST:

Manifest Tracking Number: 014335073FLE
Last Updated Date: 20200611
Shipped Date: 20200605
Received Date: 20200605
Manifest Status: Signed
Submission Type: DataImage5Copy
Origin Type: Service
Generator EPA ID: CTR000509786
Generator Name: Cvs
Generator Location Street Number: Not reported
Generator Location Street 1: 15 CHESTERFIELD RD.
Generator Location Street 2: Not reported
Generator Location City: EAST LYME
Generator Location State: CT
Generator Location Zip: 06333
Generator Mail Street Number: Not reported
Generator Mail Street 1: 15 Chesterfield Rd.
Generator Mail Street 2: Not reported
Generator Mail City: East Lyme
Generator Mail Zip: 06333
Generator Mail State: CT
Generator Contact Company Name: Not reported
Designated Facility EPA ID: RID040098352
Designated Facility Name: Northland Environmental, Llc
Designated Facility Mail Street Number: Not reported
Designated Facility Mail Street 1: Not reported
Designated Facility Mail Street 2: 275 Allens Avenue
Designated Facility Mail City: Providence
Designated Facility Mail Zip: 02905
Designated Facility Mail State: RI
Designated Facility Location Street Number: Not reported
Designated Facility Location Street 1: 275 Allens Avenue
Designated Facility Location Street 2: Not reported
Designated Facility Location City: Providence
Designated Facility Location Zip: 02905
Designated Facility Location State: RI
Designated Facility Contact Company Name: Not reported
Manifest Residue Indicator: N
Rejection Indicator: N

Manifest Tracking Number: 012498919FLE
Last Updated Date: 20190517

Map ID
Direction
Distance
Elevation

MAP FINDINGS

Site

Database(s)

EDR ID Number
EPA ID Number

CVS PHARMACY 4473 (Continued)

1014388261

Shipped Date:	20190417
Received Date:	20190502
Manifest Status:	Signed
Submission Type:	DataImage5Copy
Origin Type:	Service
Generator EPA ID:	CTR000509786
Generator Name:	Cvs
Generator Location Street Number:	Not reported
Generator Location Street 1:	15 CHESTERFIELD RD.
Generator Location Street 2:	Not reported
Generator Location City:	EAST LYME
Generator Location State:	CT
Generator Location Zip:	06333
Generator Mail Street Number:	Not reported
Generator Mail Street 1:	15 Chesterfield Rd.
Generator Mail Street 2:	Not reported
Generator Mail City:	East Lyme
Generator Mail Zip:	06333
Generator Mail State:	CT
Generator Contact Company Name:	Not reported
Designated Facility EPA ID:	INR000110197
Designated Facility Name:	Stericycle Incorporated
Designated Facility Mail Street Number:	Not reported
Designated Facility Mail Street 1:	Not reported
Designated Facility Mail Street 2:	2670 Executive Drive Suite A
Designated Facility Mail City:	Indianapolis
Designated Facility Mail Zip:	46241
Designated Facility Mail State:	IN
Designated Facility Location Street Number:	Not reported
Designated Facility Location Street 1:	2670 Executive Drive Suite A
Designated Facility Location Street 2:	Not reported
Designated Facility Location City:	Indianapolis
Designated Facility Location Zip:	46241
Designated Facility Location State:	IN
Designated Facility Contact Company Name:	Not reported
Manifest Residue Indicator:	N
Rejection Indicator:	N
Manifest Tracking Number:	012498920FLE
Last Updated Date:	20190425
Shipped Date:	20190417
Received Date:	20190418
Manifest Status:	Signed
Submission Type:	DataImage5Copy
Origin Type:	Service
Generator EPA ID:	CTR000509786
Generator Name:	Cvs
Generator Location Street Number:	Not reported
Generator Location Street 1:	15 CHESTERFIELD RD.
Generator Location Street 2:	Not reported
Generator Location City:	EAST LYME
Generator Location State:	CT
Generator Location Zip:	06333
Generator Mail Street Number:	Not reported
Generator Mail Street 1:	15 Chesterfield Rd.
Generator Mail Street 2:	Not reported
Generator Mail City:	East Lyme

Map ID
Direction
Distance
Elevation

MAP FINDINGS

Site

Database(s)

EDR ID Number
EPA ID Number

CVS PHARMACY 4473 (Continued)

1014388261

Generator Mail Zip: 06333
Generator Mail State: CT
Generator Contact Company Name: Not reported
Designated Facility EPA ID: RID040098352
Designated Facility Name: Northland Environmental, Llc
Designated Facility Mail Street Number: Not reported
Designated Facility Mail Street 1: Not reported
Designated Facility Mail Street 2: 275 Allens Avenue
Designated Facility Mail City: Providence
Designated Facility Mail Zip: 02905
Designated Facility Mail State: RI
Designated Facility Location Street Number: Not reported
Designated Facility Location Street 1: 275 Allens Avenue
Designated Facility Location Street 2: Not reported
Designated Facility Location City: Providence
Designated Facility Location Zip: 02905
Designated Facility Location State: RI
Designated Facility Contact Company Name: Not reported
Manifest Residue Indicator: N
Rejection Indicator: N

Manifest Tracking Number: 012499072FLE
Last Updated Date: 20190805
Shipped Date: 20190701
Received Date: 20190719
Manifest Status: Signed
Submission Type: DataImage5Copy
Origin Type: Service
Generator EPA ID: CTR000509786
Generator Name: Cvs
Generator Location Street Number: Not reported
Generator Location Street 1: 15 CHESTERFIELD RD.
Generator Location Street 2: Not reported
Generator Location City: EAST LYME
Generator Location State: CT
Generator Location Zip: 06333
Generator Mail Street Number: Not reported
Generator Mail Street 1: 15 Chesterfield Rd.
Generator Mail Street 2: Not reported
Generator Mail City: East Lyme
Generator Mail Zip: 06333
Generator Mail State: CT
Generator Contact Company Name: Not reported
Designated Facility EPA ID: INR000110197
Designated Facility Name: Stericycle Incorporated
Designated Facility Mail Street Number: Not reported
Designated Facility Mail Street 1: Not reported
Designated Facility Mail Street 2: 2670 Executive Drive Suite A
Designated Facility Mail City: Indianapolis
Designated Facility Mail Zip: 46241
Designated Facility Mail State: IN
Designated Facility Location Street Number: Not reported
Designated Facility Location Street 1: 2670 Executive Drive Suite A
Designated Facility Location Street 2: Not reported
Designated Facility Location City: Indianapolis
Designated Facility Location Zip: 46241
Designated Facility Location State: IN

Map ID
Direction
Distance
Elevation

MAP FINDINGS

Site

Database(s)

EDR ID Number
EPA ID Number

CVS PHARMACY 4473 (Continued)

1014388261

Designated Facility Contact Company Name:	Not reported
Manifest Residue Indicator:	N
Rejection Indicator:	N
Manifest Tracking Number:	012499073FLE
Last Updated Date:	20190715
Shipped Date:	20190701
Received Date:	20190710
Manifest Status:	Signed
Submission Type:	DataImage5Copy
Origin Type:	Service
Generator EPA ID:	CTR000509786
Generator Name:	Cvs
Generator Location Street Number:	Not reported
Generator Location Street 1:	15 CHESTERFIELD RD.
Generator Location Street 2:	Not reported
Generator Location City:	EAST LYME
Generator Location State:	CT
Generator Location Zip:	06333
Generator Mail Street Number:	Not reported
Generator Mail Street 1:	15 Chesterfield Rd.
Generator Mail Street 2:	Not reported
Generator Mail City:	East Lyme
Generator Mail Zip:	06333
Generator Mail State:	CT
Generator Contact Company Name:	Not reported
Designated Facility EPA ID:	RID040098352
Designated Facility Name:	Northland Environmental, Llc
Designated Facility Mail Street Number:	Not reported
Designated Facility Mail Street 1:	Not reported
Designated Facility Mail Street 2:	275 Allens Avenue
Designated Facility Mail City:	Providence
Designated Facility Mail Zip:	02905
Designated Facility Mail State:	RI
Designated Facility Location Street Number:	Not reported
Designated Facility Location Street 1:	275 Allens Avenue
Designated Facility Location Street 2:	Not reported
Designated Facility Location City:	Providence
Designated Facility Location Zip:	02905
Designated Facility Location State:	RI
Designated Facility Contact Company Name:	Not reported
Manifest Residue Indicator:	N
Rejection Indicator:	N
Manifest Tracking Number:	200089845CLE
Last Updated Date:	20220314
Shipped Date:	20220224
Received Date:	20220228
Manifest Status:	Signed
Submission Type:	DataImage5Copy
Origin Type:	Service
Generator EPA ID:	CTR000509786
Generator Name:	Cvs
Generator Location Street Number:	Not reported
Generator Location Street 1:	15 CHESTERFIELD RD.
Generator Location Street 2:	Not reported
Generator Location City:	EAST LYME

Map ID
Direction
Distance
Elevation

MAP FINDINGS

Site

Database(s)

EDR ID Number
EPA ID Number

CVS PHARMACY 4473 (Continued)

1014388261

Generator Location State:	CT
Generator Location Zip:	06333
Generator Mail Street Number:	Not reported
Generator Mail Street 1:	15 Chesterfield Rd.
Generator Mail Street 2:	Not reported
Generator Mail City:	East Lyme
Generator Mail Zip:	06333
Generator Mail State:	CT
Generator Contact Company Name:	Not reported
Designated Facility EPA ID:	RID040098352
Designated Facility Name:	Northland Environmental, Llc
Designated Facility Mail Street Number:	Not reported
Designated Facility Mail Street 1:	Not reported
Designated Facility Mail Street 2:	275 Allens Avenue
Designated Facility Mail City:	Providence
Designated Facility Mail Zip:	02905
Designated Facility Mail State:	RI
Designated Facility Location Street Number:	Not reported
Designated Facility Location Street 1:	275 Allens Avenue
Designated Facility Location Street 2:	Not reported
Designated Facility Location City:	Providence
Designated Facility Location Zip:	02905
Designated Facility Location State:	RI
Designated Facility Contact Company Name:	Not reported
Manifest Residue Indicator:	N
Rejection Indicator:	N
Manifest Tracking Number:	014037969FLE
Last Updated Date:	20200826
Shipped Date:	20200820
Received Date:	20200821
Manifest Status:	Signed
Submission Type:	DataImage5Copy
Origin Type:	Service
Generator EPA ID:	CTR000509786
Generator Name:	Cvs
Generator Location Street Number:	Not reported
Generator Location Street 1:	15 CHESTERFIELD RD.
Generator Location Street 2:	Not reported
Generator Location City:	EAST LYME
Generator Location State:	CT
Generator Location Zip:	06333
Generator Mail Street Number:	Not reported
Generator Mail Street 1:	15 Chesterfield Rd.
Generator Mail Street 2:	Not reported
Generator Mail City:	East Lyme
Generator Mail Zip:	06333
Generator Mail State:	CT
Generator Contact Company Name:	Not reported
Designated Facility EPA ID:	RID040098352
Designated Facility Name:	Northland Environmental, Llc
Designated Facility Mail Street Number:	Not reported
Designated Facility Mail Street 1:	Not reported
Designated Facility Mail Street 2:	275 Allens Avenue
Designated Facility Mail City:	Providence
Designated Facility Mail Zip:	02905
Designated Facility Mail State:	RI

Map ID
Direction
Distance
Elevation

MAP FINDINGS

Site

Database(s)

EDR ID Number
EPA ID Number

CVS PHARMACY 4473 (Continued)

1014388261

Designated Facility Location Street Number: Not reported
Designated Facility Location Street 1: 275 Allens Avenue
Designated Facility Location Street 2: Not reported
Designated Facility Location City: Providence
Designated Facility Location Zip: 02905
Designated Facility Location State: RI
Designated Facility Contact Company Name: Not reported
Manifest Residue Indicator: N
Rejection Indicator: N

Manifest Tracking Number: 200610260CLE
Last Updated Date: 20231114
Shipped Date: 20231024
Received Date: 20231103
Manifest Status: Signed
Submission Type: DataImage5Copy
Origin Type: Service
Generator EPA ID: CTR000509786
Generator Name: Cvs
Generator Location Street Number: 15
Generator Location Street 1: 15 CHESTERFIELD RD.
Generator Location Street 2: Not reported
Generator Location City: EAST LYME
Generator Location State: CT
Generator Location Zip: 06333
Generator Mail Street Number: 1
Generator Mail Street 1: 5 Chesterfield Rd.
Generator Mail Street 2: Not reported
Generator Mail City: East Lyme
Generator Mail Zip: 06333
Generator Mail State: CT
Generator Contact Company Name: Not reported
Designated Facility EPA ID: RID040098352
Designated Facility Name: Northland Environmental, Llc
Designated Facility Mail Street Number: 275
Designated Facility Mail Street 1: Not reported
Designated Facility Mail Street 2: Allens Avenue
Designated Facility Mail City: Providence
Designated Facility Mail Zip: 02905
Designated Facility Mail State: RI
Designated Facility Location Street Number: 275
Designated Facility Location Street 1: Allens Avenue
Designated Facility Location Street 2: Not reported
Designated Facility Location City: Providence
Designated Facility Location Zip: 02905
Designated Facility Location State: RI
Designated Facility Contact Company Name: Not reported
Manifest Residue Indicator: N
Rejection Indicator: N

Manifest Tracking Number: 014037471FLE
Last Updated Date: 20200622
Shipped Date: 20200316
Received Date: 20200402
Manifest Status: Signed
Submission Type: DataImage5Copy
Origin Type: Service

Map ID
Direction
Distance
Elevation

MAP FINDINGS

Site

Database(s)

EDR ID Number
EPA ID Number

CVS PHARMACY 4473 (Continued)

1014388261

Generator EPA ID:	CTR000509786
Generator Name:	Cvs Pharmacy 4473
Generator Location Street Number:	Not reported
Generator Location Street 1:	15 CHESTERFIELD RD
Generator Location Street 2:	Not reported
Generator Location City:	EAST LYME
Generator Location State:	CT
Generator Location Zip:	06333
Generator Mail Street Number:	Not reported
Generator Mail Street 1:	15 CHESTERFIELD RD
Generator Mail Street 2:	Not reported
Generator Mail City:	EAST LYME
Generator Mail Zip:	06333
Generator Mail State:	CT
Generator Contact Company Name:	Not reported
Designated Facility EPA ID:	INR000110197
Designated Facility Name:	Stericycle Environmental Solutions Incorporated
Designated Facility Mail Street Number:	Not reported
Designated Facility Mail Street 1:	Not reported
Designated Facility Mail Street 2:	2770 FORTUNE CIRCLE DR
Designated Facility Mail City:	INDIANAPOLIS
Designated Facility Mail Zip:	46241
Designated Facility Mail State:	IN
Designated Facility Location Street Number:	Not reported
Designated Facility Location Street 1:	2770 FORTUNE CIRCLE DR
Designated Facility Location Street 2:	Not reported
Designated Facility Location City:	INDIANAPOLIS
Designated Facility Location Zip:	46241
Designated Facility Location State:	IN
Designated Facility Contact Company Name:	Not reported
Manifest Residue Indicator:	N
Rejection Indicator:	N
Manifest Tracking Number:	014037472FLE
Last Updated Date:	20200407
Shipped Date:	20200316
Received Date:	20200325
Manifest Status:	Signed
Submission Type:	DataImage5Copy
Origin Type:	Service
Generator EPA ID:	CTR000509786
Generator Name:	Cvs
Generator Location Street Number:	Not reported
Generator Location Street 1:	15 CHESTERFIELD RD.
Generator Location Street 2:	Not reported
Generator Location City:	EAST LYME
Generator Location State:	CT
Generator Location Zip:	06333
Generator Mail Street Number:	Not reported
Generator Mail Street 1:	15 Chesterfield Rd.
Generator Mail Street 2:	Not reported
Generator Mail City:	East Lyme
Generator Mail Zip:	06333
Generator Mail State:	CT
Generator Contact Company Name:	Not reported
Designated Facility EPA ID:	RID040098352
Designated Facility Name:	Northland Environmental, LLC

Map ID
Direction
Distance
Elevation

MAP FINDINGS

Site

Database(s)

EDR ID Number
EPA ID Number

CVS PHARMACY 4473 (Continued)

1014388261

Designated Facility Mail Street Number:	Not reported
Designated Facility Mail Street 1:	Not reported
Designated Facility Mail Street 2:	275 Allens Avenue
Designated Facility Mail City:	Providence
Designated Facility Mail Zip:	02905
Designated Facility Mail State:	RI
Designated Facility Location Street Number:	Not reported
Designated Facility Location Street 1:	275 Allens Avenue
Designated Facility Location Street 2:	Not reported
Designated Facility Location City:	Providence
Designated Facility Location Zip:	02905
Designated Facility Location State:	RI
Designated Facility Contact Company Name:	Not reported
Manifest Residue Indicator:	N
Rejection Indicator:	N
Manifest Tracking Number:	012087735FLE
Last Updated Date:	20190418
Shipped Date:	20190128
Received Date:	20190215
Manifest Status:	Signed
Submission Type:	DataImage5Copy
Origin Type:	Service
Generator EPA ID:	CTR000509786
Generator Name:	Cvs
Generator Location Street Number:	Not reported
Generator Location Street 1:	15 CHESTERFIELD RD.
Generator Location Street 2:	Not reported
Generator Location City:	EAST LYME
Generator Location State:	CT
Generator Location Zip:	06333
Generator Mail Street Number:	Not reported
Generator Mail Street 1:	15 Chesterfield Rd.
Generator Mail Street 2:	Not reported
Generator Mail City:	East Lyme
Generator Mail Zip:	06333
Generator Mail State:	CT
Generator Contact Company Name:	Not reported
Designated Facility EPA ID:	INR000110197
Designated Facility Name:	Stericycle Incorporated
Designated Facility Mail Street Number:	Not reported
Designated Facility Mail Street 1:	Not reported
Designated Facility Mail Street 2:	2670 Executive Drive Suite A
Designated Facility Mail City:	Indianapolis
Designated Facility Mail Zip:	46241
Designated Facility Mail State:	IN
Designated Facility Location Street Number:	Not reported
Designated Facility Location Street 1:	2670 Executive Drive Suite A
Designated Facility Location Street 2:	Not reported
Designated Facility Location City:	Indianapolis
Designated Facility Location Zip:	46241
Designated Facility Location State:	IN
Designated Facility Contact Company Name:	Not reported
Manifest Residue Indicator:	N
Rejection Indicator:	N

Map ID
Direction
Distance
Elevation

MAP FINDINGS

Site

Database(s)

EDR ID Number
EPA ID Number

CVS PHARMACY 4473 (Continued)

1014388261

Federal Waste:

Manifest Tracking Number: 012087736FLE
Waste Line Number: 1
Federal Waste Code: P001
Federal Waste: 2H-1-BENZOPYRAN-2-ONE, 4-HYDROXY-3-(3-OXO-1-PHENYLBUTYL)-, & SALTS, WHEN PRESENT AT CONCENTRATIONS GREATER THAN 0.3% (OR) WARFARIN, & SALTS, WHEN PRESENT AT CONCENTRATIONS GREATER THAN 0.3%

Manifest Tracking Number: 012087736FLE
Waste Line Number: 2
Federal Waste Code: D007
Federal Waste: CHROMIUM

Manifest Tracking Number: 012087736FLE
Waste Line Number: 2
Federal Waste Code: D009
Federal Waste: MERCURY

Manifest Tracking Number: 012087736FLE
Waste Line Number: 2
Federal Waste Code: D010
Federal Waste: SELENIUM

Manifest Tracking Number: 012087736FLE
Waste Line Number: 2
Federal Waste Code: D024
Federal Waste: M-CRESOL

Manifest Tracking Number: 012087736FLE
Waste Line Number: 3
Federal Waste Code: D001
Federal Waste: IGNITABLE WASTE

Manifest Tracking Number: 012087736FLE
Waste Line Number: 4
Federal Waste Code: D001
Federal Waste: IGNITABLE WASTE

Manifest Tracking Number: 012087736FLE
Waste Line Number: 4
Federal Waste Code: U002
Federal Waste: 2-PROPANONE (I) (OR) ACETONE (I)

State Waste:

Manifest Tracking Number: 012087736FLE
Waste Line Number: 5
State Waste Code Owner: CT
State Waste Code: CR04
State Waste: Cr04

Manifest Tracking Number: 012087736FLE
Waste Line Number: 5
State Waste Code Owner: RI
State Waste Code: R015
State Waste: Non-hazardous waste, manifest required by receiving state

Map ID
Direction
Distance
Elevation

MAP FINDINGS

Site

Database(s)

EDR ID Number
EPA ID Number

CVS PHARMACY 4473 (Continued)

1014388261

Transporter:

Manifest Tracking Number: 012087736FLE
Transporter Line Number: 1
Transporter EPA ID: PAD982661381
Transporter Name: Republic Environmental Systems Transportation Group LLC

Waste Line:

Manifest Tracking Number: 012087736FLE
Waste Line Number: 1
U.S. DOT Hazardous Indicator: Y
U.S. DOT ID Number: UN3249
U.S. DOT Description: Un3249, Waste Residue Last Contained, Medicine, Solid, Toxic, N.O.S. (Warfarin), 6.1, Pg li, Erg#151

Non-Hazardous Waste Description: Not reported
Number of Containers: 1
Container Type Code: BA
Container Type Description: Burlap, cloth, paper, or plastic bags
Waste Quantity: 1
Quantity Unit of Measure Code: P
Quantity Unit of Measure Description: Pounds
Waste Quantity, in Tons: 0.0005
Acute Waste Quantity, in Tons: 0.0005
Non-Acute Waste Quantity, in Tons: 0
Waste Quantity, in Kilograms: 0.45351502
Acute Waste Quantity, in Kilograms: 0.45351502
Non-Acute Waste Quantity, in Kilograms: 0
Management Method Code: H141
Management Method Description: STORAGE, BULKING AND/OR TRANSFER OFF SITE
Waste Residue Indicator: N
Quantity Discrepancy Indicator: N
Waste Type Discrepancy Indicator: N
Waste Density: Not reported
Waste Density Unit of Measure Code: Not reported
Waste Density Unit of Measure Description: Not reported
Form Code: Not reported
Form Code Description: Not reported
Source Code: Not reported
Source Code Description: Not reported
Waste Minimization Code: Not reported
Waste Minimization Code Description: Not reported
Consent Number: Not reported
EPA Waste Indicator: Y

Manifest Tracking Number: 012087736FLE
Waste Line Number: 2
U.S. DOT Hazardous Indicator: Y
U.S. DOT ID Number: UN2810
U.S. DOT Description: Un2810, Waste Toxic, Liquids, Organic, N.O.S. (M-Cresol, Thimerosal), 6.1, Pg li, Erg#153

Non-Hazardous Waste Description: Not reported
Number of Containers: 1
Container Type Code: CF
Container Type Description: Fiber or plastic boxes, cartons, cases
Waste Quantity: 8
Quantity Unit of Measure Code: P
Quantity Unit of Measure Description: Pounds

Map ID
Direction
Distance
Elevation

MAP FINDINGS

Site

Database(s)

EDR ID Number
EPA ID Number

CVS PHARMACY 4473 (Continued)

1014388261

Waste Quantity, in Tons:	0.004
Acute Waste Quantity, in Tons:	0
Non-Acute Waste Quantity, in Tons:	0.004
Waste Quantity, in Kilograms:	3.6281202
Acute Waste Quantity, in Kilograms:	0
Non-Acute Waste Quantity, in Kilograms:	3.6281202
Management Method Code:	H141
Management Method Description:	STORAGE, BULKING AND/OR TRANSFER OFF SITE
Waste Residue Indicator:	N
Quantity Discrepancy Indicator:	N
Waste Type Discrepancy Indicator:	N
Waste Density:	Not reported
Waste Density Unit of Measure Code:	Not reported
Waste Density Unit of Measure Description:	Not reported
Form Code:	Not reported
Form Code Description:	Not reported
Source Code:	Not reported
Source Code Description:	Not reported
Waste Minimization Code:	Not reported
Waste Minimization Code Description:	Not reported
Consent Number:	Not reported
EPA Waste Indicator:	Y
Manifest Tracking Number:	012087736FLE
Waste Line Number:	3
U.S. DOT Hazardous Indicator:	Y
U.S. DOT ID Number:	UN1950
U.S. DOT Description:	Un1950, Waste Aerosols 2.1, Erg#126
Non-Hazardous Waste Description:	Not reported
Number of Containers:	1
Container Type Code:	BA
Container Type Description:	Burlap, cloth, paper, or plastic bags
Waste Quantity:	24
Quantity Unit of Measure Code:	P
Quantity Unit of Measure Description:	Pounds
Waste Quantity, in Tons:	0.012
Acute Waste Quantity, in Tons:	0
Non-Acute Waste Quantity, in Tons:	0.012
Waste Quantity, in Kilograms:	10.88436
Acute Waste Quantity, in Kilograms:	0
Non-Acute Waste Quantity, in Kilograms:	10.88436
Management Method Code:	H141
Management Method Description:	STORAGE, BULKING AND/OR TRANSFER OFF SITE
Waste Residue Indicator:	N
Quantity Discrepancy Indicator:	N
Waste Type Discrepancy Indicator:	N
Waste Density:	Not reported
Waste Density Unit of Measure Code:	Not reported
Waste Density Unit of Measure Description:	Not reported
Form Code:	Not reported
Form Code Description:	Not reported
Source Code:	Not reported
Source Code Description:	Not reported
Waste Minimization Code:	Not reported
Waste Minimization Code Description:	Not reported
Consent Number:	Not reported
EPA Waste Indicator:	Y

Map ID
Direction
Distance
Elevation

MAP FINDINGS

Site

Database(s)

EDR ID Number
EPA ID Number

CVS PHARMACY 4473 (Continued)

1014388261

Manifest Tracking Number:	012087736FLE
Waste Line Number:	4
U.S. DOT Hazardous Indicator:	Y
U.S. DOT ID Number:	UN1993
U.S. DOT Description:	Un1993, Waste Flammable Liquids, N.O.S. (Alcohols, Acetone), 3, Pg li, Erg#128
Non-Hazardous Waste Description:	Not reported
Number of Containers:	1
Container Type Code:	BA
Container Type Description:	Burlap, cloth, paper, or plastic bags
Waste Quantity:	12
Quantity Unit of Measure Code:	P
Quantity Unit of Measure Description:	Pounds
Waste Quantity, in Tons:	0.006
Acute Waste Quantity, in Tons:	0
Non-Acute Waste Quantity, in Tons:	0.006
Waste Quantity, in Kilograms:	5.44218
Acute Waste Quantity, in Kilograms:	0
Non-Acute Waste Quantity, in Kilograms:	5.44218
Management Method Code:	H141
Management Method Description:	STORAGE, BULKING AND/OR TRANSFER OFF SITE
Waste Residue Indicator:	N
Quantity Discrepancy Indicator:	N
Waste Type Discrepancy Indicator:	N
Waste Density:	Not reported
Waste Density Unit of Measure Code:	Not reported
Waste Density Unit of Measure Description:	Not reported
Form Code:	Not reported
Form Code Description:	Not reported
Source Code:	Not reported
Source Code Description:	Not reported
Waste Minimization Code:	Not reported
Waste Minimization Code Description:	Not reported
Consent Number:	Not reported
EPA Waste Indicator:	Y
Manifest Tracking Number:	012087736FLE
Waste Line Number:	5
U.S. DOT Hazardous Indicator:	N
U.S. DOT ID Number:	Not reported
U.S. DOT Description:	Not reported
Non-Hazardous Waste Description:	Non RCRA hazardous waste, liquid (State Regulated Water Based Consumer Products),
Number of Containers:	4
Container Type Code:	BA
Container Type Description:	Burlap, cloth, paper, or plastic bags
Waste Quantity:	157
Quantity Unit of Measure Code:	P
Quantity Unit of Measure Description:	Pounds
Waste Quantity, in Tons:	0.0785
Acute Waste Quantity, in Tons:	0
Non-Acute Waste Quantity, in Tons:	0.0785
Waste Quantity, in Kilograms:	71.20186
Acute Waste Quantity, in Kilograms:	0
Non-Acute Waste Quantity, in Kilograms:	71.20186
Management Method Code:	H141
Management Method Description:	STORAGE, BULKING AND/OR TRANSFER OFF SITE

Map ID
Direction
Distance
Elevation

MAP FINDINGS

Site

Database(s)

EDR ID Number
EPA ID Number

CVS PHARMACY 4473 (Continued)

1014388261

Waste Residue Indicator: N
Quantity Discrepancy Indicator: N
Waste Type Discrepancy Indicator: N
Waste Density: Not reported
Waste Density Unit of Measure Code: Not reported
Waste Density Unit of Measure Description: Not reported
Form Code: Not reported
Form Code Description: Not reported
Source Code: Not reported
Source Code Description: Not reported
Waste Minimization Code: Not reported
Waste Minimization Code Description: Not reported
Consent Number: Not reported
EPA Waste Indicator: N

[Click this hyperlink](#) while viewing on your computer to access
30 additional US EManifest: record(s) in the EDR Site Report.

F31
North
1/8-1/4
0.240 mi.
1268 ft.

CVS 04473
15 CHESTERFIELD RD
EAST LYME, CT

CT MANIFEST S129123717
N/A

Site 3 of 4 in cluster F

Relative:
Lower

CT MANIFEST:

Actual:
48 ft.

Name: CVS 04473
Address: 15 CHESTERFIELD RD
City,State,Zip: EAST LYME, CT
Phone: Not reported
Country: Not reported
Manifest ID: Not reported
EPA ID: CTR000509786

Hazardous Waste Manifest:

Year: 2018
Manifest: 011365503FLE
EPA ID: CTR000509786
Generator Mailing Address: Not reported
Generator City,State,Zip: Not reported
Discrepancies: Not reported
Date Shipped: 2018-05-25
Date Received: Not reported
Transporter 2 Date: Not reported
TSDF EPA ID: Not reported
TSDF Name: Not reported
TSDF Address: Not reported
TSDF City,State,Zip: Not reported
TSDF Country: Not reported
Transporter EPA ID: Not reported
Transporter Name: Not reported
Transporter Address: Not reported
Transporter City,State,Zip: Not reported
Transporter Country: Not reported
Transporter 2 EPA ID: Not reported
Transporter 2 Name: Not reported
Transporter 2 Address: Not reported
Transporter 2 City,State,Zip: Not reported

Map ID
Direction
Distance
Elevation

MAP FINDINGS

Site

Database(s)

EDR ID Number
EPA ID Number

CVS 04473 (Continued)

S129123717

Transporter 2 Country:	Not reported
US DOT Description:	Not reported
Number of Containers:	Not reported
Container Type:	Not reported
Quantity/Weight/Volume:	/
Batch Number:	Not reported
EPA Waste Codes:	- Not reported
Copies:	Not reported
Alternate Facility Name:	Not reported
Alternate Facility Address:	Not reported
Alternate Facility State:	Not reported
Alternate Facility Date:	Not reported
Year:	2018
Manifest:	011365502FLE
EPA ID:	CTR000509786
Generator Mailing Address:	Not reported
Generator City,State,Zip:	Not reported
Discrepancies:	Not reported
Date Shipped:	2018-05-25
Date Received:	Not reported
Transporter 2 Date:	Not reported
TSD EPA ID:	Not reported
TSD Name:	Not reported
TSD Address:	Not reported
TSD City,State,Zip:	Not reported
TSD Country:	Not reported
Transporter EPA ID:	Not reported
Transporter Name:	Not reported
Transporter Address:	Not reported
Transporter City,State,Zip:	Not reported
Transporter Country:	Not reported
Transporter 2 EPA ID:	Not reported
Transporter 2 Name:	Not reported
Transporter 2 Address:	Not reported
Transporter 2 City,State,Zip:	Not reported
Transporter 2 Country:	Not reported
US DOT Description:	Not reported
Number of Containers:	Not reported
Container Type:	Not reported
Quantity/Weight/Volume:	/
Batch Number:	Not reported
EPA Waste Codes:	- Not reported
Copies:	Not reported
Alternate Facility Name:	Not reported
Alternate Facility Address:	Not reported
Alternate Facility State:	Not reported
Alternate Facility Date:	Not reported
Year:	2018
Manifest:	011367199FLE
EPA ID:	CTR000509786
Generator Mailing Address:	Not reported
Generator City,State,Zip:	Not reported
Discrepancies:	Not reported
Date Shipped:	2018-02-24
Date Received:	Not reported

Map ID
Direction
Distance
Elevation

MAP FINDINGS

Site

Database(s)

EDR ID Number
EPA ID Number

CVS 04473 (Continued)

S129123717

Transporter 2 Date:	Not reported
TSDf EPA ID:	Not reported
TSDf Name:	Not reported
TSDf Address:	Not reported
TSDf City,State,Zip:	Not reported
TSDf Country:	Not reported
Transporter EPA ID:	Not reported
Transporter Name:	Not reported
Transporter Address:	Not reported
Transporter City,State,Zip:	Not reported
Transporter Country:	Not reported
Transporter 2 EPA ID:	Not reported
Transporter 2 Name:	Not reported
Transporter 2 Address:	Not reported
Transporter 2 City,State,Zip:	Not reported
Transporter 2 Country:	Not reported
US DOT Description:	Not reported
Number of Containers:	Not reported
Container Type:	Not reported
Quantity/Weight/Volume:	/
Batch Number:	Not reported
EPA Waste Codes:	- Not reported
Copies:	Not reported
Alternate Facility Name:	Not reported
Alternate Facility Address:	Not reported
Alternate Facility State:	Not reported
Alternate Facility Date:	Not reported
Year:	2017
Manifest:	010180165FLE
EPA ID:	CTR000509786
Generator Mailing Address:	Not reported
Generator City,State,Zip:	Not reported
Discrepancies:	Not reported
Date Shipped:	2017-08-22
Date Received:	Not reported
Transporter 2 Date:	Not reported
TSDf EPA ID:	Not reported
TSDf Name:	Not reported
TSDf Address:	Not reported
TSDf City,State,Zip:	Not reported
TSDf Country:	Not reported
Transporter EPA ID:	Not reported
Transporter Name:	Not reported
Transporter Address:	Not reported
Transporter City,State,Zip:	Not reported
Transporter Country:	Not reported
Transporter 2 EPA ID:	Not reported
Transporter 2 Name:	Not reported
Transporter 2 Address:	Not reported
Transporter 2 City,State,Zip:	Not reported
Transporter 2 Country:	Not reported
US DOT Description:	Not reported
Number of Containers:	Not reported
Container Type:	Not reported
Quantity/Weight/Volume:	/
Batch Number:	Not reported

Map ID
Direction
Distance
Elevation

MAP FINDINGS

Site

Database(s)

EDR ID Number
EPA ID Number

CVS 04473 (Continued)

S129123717

EPA Waste Codes:	- Not reported
Copies:	Not reported
Alternate Facility Name:	Not reported
Alternate Facility Address:	Not reported
Alternate Facility State:	Not reported
Alternate Facility Date:	Not reported
Year:	2017
Manifest:	009263743FLE
EPA ID:	CTR000509786
Generator Mailing Address:	Not reported
Generator City,State,Zip:	Not reported
Discrepancies:	Not reported
Date Shipped:	2017-09-08
Date Received:	Not reported
Transporter 2 Date:	Not reported
TSDf EPA ID:	Not reported
TSDf Name:	Not reported
TSDf Address:	Not reported
TSDf City,State,Zip:	Not reported
TSDf Country:	Not reported
Transporter EPA ID:	Not reported
Transporter Name:	Not reported
Transporter Address:	Not reported
Transporter City,State,Zip:	Not reported
Transporter Country:	Not reported
Transporter 2 EPA ID:	Not reported
Transporter 2 Name:	Not reported
Transporter 2 Address:	Not reported
Transporter 2 City,State,Zip:	Not reported
Transporter 2 Country:	Not reported
US DOT Description:	Not reported
Number of Containers:	Not reported
Container Type:	Not reported
Quantity/Weight/Volume:	/
Batch Number:	Not reported
EPA Waste Codes:	- Not reported
Copies:	Not reported
Alternate Facility Name:	Not reported
Alternate Facility Address:	Not reported
Alternate Facility State:	Not reported
Alternate Facility Date:	Not reported
Year:	2017
Manifest:	010128301FLE
EPA ID:	CTR000509786
Generator Mailing Address:	Not reported
Generator City,State,Zip:	Not reported
Discrepancies:	Not reported
Date Shipped:	2017-06-01
Date Received:	Not reported
Transporter 2 Date:	Not reported
TSDf EPA ID:	Not reported
TSDf Name:	Not reported
TSDf Address:	Not reported
TSDf City,State,Zip:	Not reported
TSDf Country:	Not reported

Map ID
Direction
Distance
Elevation

MAP FINDINGS

Site

Database(s)

EDR ID Number
EPA ID Number

CVS 04473 (Continued)

S129123717

Transporter EPA ID:	Not reported
Transporter Name:	Not reported
Transporter Address:	Not reported
Transporter City,State,Zip:	Not reported
Transporter Country:	Not reported
Transporter 2 EPA ID:	Not reported
Transporter 2 Name:	Not reported
Transporter 2 Address:	Not reported
Transporter 2 City,State,Zip:	Not reported
Transporter 2 Country:	Not reported
US DOT Description:	Not reported
Number of Containers:	Not reported
Container Type:	Not reported
Quantity/Weight/Volume:	/
Batch Number:	Not reported
EPA Waste Codes:	- Not reported
Copies:	Not reported
Alternate Facility Name:	Not reported
Alternate Facility Address:	Not reported
Alternate Facility State:	Not reported
Alternate Facility Date:	Not reported
Year:	2017
Manifest:	010180351FLE
EPA ID:	CTR000509786
Generator Mailing Address:	Not reported
Generator City,State,Zip:	Not reported
Discrepancies:	Not reported
Date Shipped:	2017-12-03
Date Received:	Not reported
Transporter 2 Date:	Not reported
TSDf EPA ID:	Not reported
TSDf Name:	Not reported
TSDf Address:	Not reported
TSDf City,State,Zip:	Not reported
TSDf Country:	Not reported
Transporter EPA ID:	Not reported
Transporter Name:	Not reported
Transporter Address:	Not reported
Transporter City,State,Zip:	Not reported
Transporter Country:	Not reported
Transporter 2 EPA ID:	Not reported
Transporter 2 Name:	Not reported
Transporter 2 Address:	Not reported
Transporter 2 City,State,Zip:	Not reported
Transporter 2 Country:	Not reported
US DOT Description:	Not reported
Number of Containers:	Not reported
Container Type:	Not reported
Quantity/Weight/Volume:	/
Batch Number:	Not reported
EPA Waste Codes:	- Not reported
Copies:	Not reported
Alternate Facility Name:	Not reported
Alternate Facility Address:	Not reported
Alternate Facility State:	Not reported
Alternate Facility Date:	Not reported

Map ID
Direction
Distance
Elevation

MAP FINDINGS

Site

Database(s)

EDR ID Number
EPA ID Number

CVS 04473 (Continued)

S129123717

Year:	2017
Manifest:	010128005FLE
EPA ID:	CTR000509786
Generator Mailing Address:	Not reported
Generator City,State,Zip:	Not reported
Discrepancies:	Not reported
Date Shipped:	2017-03-09
Date Received:	Not reported
Transporter 2 Date:	Not reported
TSDf EPA ID:	Not reported
TSDf Name:	Not reported
TSDf Address:	Not reported
TSDf City,State,Zip:	Not reported
TSDf Country:	Not reported
Transporter EPA ID:	Not reported
Transporter Name:	Not reported
Transporter Address:	Not reported
Transporter City,State,Zip:	Not reported
Transporter Country:	Not reported
Transporter 2 EPA ID:	Not reported
Transporter 2 Name:	Not reported
Transporter 2 Address:	Not reported
Transporter 2 City,State,Zip:	Not reported
Transporter 2 Country:	Not reported
US DOT Description:	Not reported
Number of Containers:	Not reported
Container Type:	Not reported
Quantity/Weight/Volume:	/
Batch Number:	Not reported
EPA Waste Codes:	- Not reported
Copies:	Not reported
Alternate Facility Name:	Not reported
Alternate Facility Address:	Not reported
Alternate Facility State:	Not reported
Alternate Facility Date:	Not reported
Year:	2016
Manifest:	008556625FLE
EPA ID:	CTR000509786
Generator Mailing Address:	Not reported
Generator City,State,Zip:	Not reported
Discrepancies:	Not reported
Date Shipped:	2016-04-22
Date Received:	Not reported
Transporter 2 Date:	Not reported
TSDf EPA ID:	Not reported
TSDf Name:	Not reported
TSDf Address:	Not reported
TSDf City,State,Zip:	Not reported
TSDf Country:	Not reported
Transporter EPA ID:	Not reported
Transporter Name:	Not reported
Transporter Address:	Not reported
Transporter City,State,Zip:	Not reported
Transporter Country:	Not reported
Transporter 2 EPA ID:	Not reported
Transporter 2 Name:	Not reported

Map ID
Direction
Distance
Elevation

MAP FINDINGS

Site

Database(s)

EDR ID Number
EPA ID Number

CVS 04473 (Continued)

S129123717

Transporter 2 Address:	Not reported
Transporter 2 City,State,Zip:	Not reported
Transporter 2 Country:	Not reported
US DOT Description:	Not reported
Number of Containers:	Not reported
Container Type:	Not reported
Quantity/Weight/Volume:	/
Batch Number:	Not reported
EPA Waste Codes:	- Not reported
Copies:	Not reported
Alternate Facility Name:	Not reported
Alternate Facility Address:	Not reported
Alternate Facility State:	Not reported
Alternate Facility Date:	Not reported
Year:	2016
Manifest:	009292762FLE
EPA ID:	CTR000509786
Generator Mailing Address:	Not reported
Generator City,State,Zip:	Not reported
Discrepancies:	Not reported
Date Shipped:	2016-10-05
Date Received:	Not reported
Transporter 2 Date:	Not reported
TSDf EPA ID:	Not reported
TSDf Name:	Not reported
TSDf Address:	Not reported
TSDf City,State,Zip:	Not reported
TSDf Country:	Not reported
Transporter EPA ID:	Not reported
Transporter Name:	Not reported
Transporter Address:	Not reported
Transporter City,State,Zip:	Not reported
Transporter Country:	Not reported
Transporter 2 EPA ID:	Not reported
Transporter 2 Name:	Not reported
Transporter 2 Address:	Not reported
Transporter 2 City,State,Zip:	Not reported
Transporter 2 Country:	Not reported
US DOT Description:	Not reported
Number of Containers:	Not reported
Container Type:	Not reported
Quantity/Weight/Volume:	/
Batch Number:	Not reported
EPA Waste Codes:	- Not reported
Copies:	Not reported
Alternate Facility Name:	Not reported
Alternate Facility Address:	Not reported
Alternate Facility State:	Not reported
Alternate Facility Date:	Not reported
Year:	2016
Manifest:	009275782FLE
EPA ID:	CTR000509786
Generator Mailing Address:	Not reported
Generator City,State,Zip:	Not reported
Discrepancies:	Not reported

Map ID
Direction
Distance
Elevation

MAP FINDINGS

Site

Database(s)

EDR ID Number
EPA ID Number

CVS 04473 (Continued)

S129123717

Date Shipped: 2016-12-21
Date Received: Not reported
Transporter 2 Date: Not reported
TSDF EPA ID: Not reported
TSDF Name: Not reported
TSDF Address: Not reported
TSDF City,State,Zip: Not reported
TSDF Country: Not reported
Transporter EPA ID: Not reported
Transporter Name: Not reported
Transporter Address: Not reported
Transporter City,State,Zip: Not reported
Transporter Country: Not reported
Transporter 2 EPA ID: Not reported
Transporter 2 Name: Not reported
Transporter 2 Address: Not reported
Transporter 2 City,State,Zip: Not reported
Transporter 2 Country: Not reported
US DOT Description: Not reported
Number of Containers: Not reported
Container Type: Not reported
Quantity/Weight/Volume: /
Batch Number: Not reported
EPA Waste Codes: - Not reported
Copies: Not reported
Alternate Facility Name: Not reported
Alternate Facility Address: Not reported
Alternate Facility State: Not reported
Alternate Facility Date: Not reported

DEEP Document:

Year: 2017
EPA ID: CTR000509786
Statutory Program: Hazardous Waste
Document Number: 009263743FLE
Document: Hazardous Waste Manifest
File Type: Written Text
Reference ID: Ref ID: 009263743FLE Alt ID: CTR000509786

[Click Here to view the image from agency website:](#)

Year: 2017
EPA ID: CTR000509786
Statutory Program: Hazardous Waste
Document Number: 010128005FLE
Document: Hazardous Waste Manifest
File Type: Written Text
Reference ID: Ref ID: 010128005FLE Alt ID: CTR000509786

[Click Here to view the image from agency website:](#)

Year: 2017
EPA ID: CTR000509786
Statutory Program: Hazardous Waste
Document Number: 010180165FLE
Document: Hazardous Waste Manifest
File Type: Written Text

Map ID
Direction
Distance
Elevation

MAP FINDINGS

Site

Database(s)

EDR ID Number
EPA ID Number

CVS 04473 (Continued)

S129123717

Reference ID: Ref ID: 010180165FLE Alt ID: CTR000509786

[Click Here to view the image from agency website:](#)

Year: 2017
EPA ID: CTR000509786
Statutory Program: Hazardous Waste
Document Number: 010180351FLE
Document: Hazardous Waste Manifest
File Type: Written Text
Reference ID: Ref ID: 010180351FLE Alt ID: CTR000509786

[Click Here to view the image from agency website:](#)

Year: 2016
EPA ID: CTR000509786
Statutory Program: Hazardous Waste
Document Number: 009292762FLE
Document: Hazardous Waste Manifest
File Type: Written Text
Reference ID: Ref ID: 009292762FLE Alt ID: CTR000509786

[Click Here to view the image from agency website:](#)

Year: 2016
EPA ID: CTR000509786
Statutory Program: Hazardous Waste
Document Number: 009275782FLE
Document: Hazardous Waste Manifest
File Type: Written Text
Reference ID: Ref ID: 009275782FLE Alt ID: CTR000509786

[Click Here to view the image from agency website:](#)

Year: 2016
EPA ID: CTR000509786
Statutory Program: Hazardous Waste
Document Number: 008556894FLE
Document: Hazardous Waste Manifest
File Type: Written Text
Reference ID: Ref ID: 008556894FLE Alt ID: CTR000509786

[Click Here to view the image from agency website:](#)

Year: 2016
EPA ID: CTR000509786
Statutory Program: Hazardous Waste
Document Number: 008556625FLE
Document: Hazardous Waste Manifest
File Type: Written Text
Reference ID: Ref ID: 008556625FLE Alt ID: CTR000509786

[Click Here to view the image from agency website:](#)

Year: 2012
EPA ID: CTR000509786
Statutory Program: Hazardous Waste

Map ID
Direction
Distance
Elevation

MAP FINDINGS

Site

Database(s)

EDR ID Number
EPA ID Number

CVS 04473 (Continued)

S129123717

Document Number: 005135863FLE
Document: Hazardous Waste Manifest
File Type: Written Text
Reference ID: Ref ID: 005135863FLE Alt ID: CTR000509786

[Click Here to view the image from agency website:](#)

Year: 2012
EPA ID: CTR000509786
Statutory Program: Hazardous Waste
Document Number: 005533366FLE
Document: Hazardous Waste Manifest
File Type: Written Text
Reference ID: Ref ID: 005533366FLE Alt ID: CTR000509786

[Click Here to view the image from agency website:](#)

Year: 2012
EPA ID: CTR000509786
Statutory Program: Hazardous Waste
Document Number: 005417205FLE
Document: Hazardous Waste Manifest
File Type: Written Text
Reference ID: Ref ID: 005417205FLE Alt ID: CTR000509786

[Click Here to view the image from agency website:](#)

F32
North
1/8-1/4
0.240 mi.
1268 ft.

CVS 4473
15 CHESTERFIELD RD
EAST LYME, CT

Site 4 of 4 in cluster F

CT SPILLS
CT MANIFEST

S129123716
N/A

Relative:
Lower

Actual:
48 ft.

SPILLS:
Name: Not reported
Address: 15 CHESTERFIELD ROAD
City,State,Zip: EAST LYME, CT
Year of Database: 2022
Case Number: 202203844
Who Took Spill: Not reported
Assigned To: Not reported
Report Date: 09/07/2022
Report Time: Not reported
Date Release: 09/07/2022
Time Responded: Not reported
Corrective Action Taken: Not reported
Cause Info: Fixed Facility
Media Info: Not reported
Release Type: Sewage Incident
Reported By: Not reported
Phone: Not reported
Representing: Not reported
Terminated: Not reported
Recovd (Total): Not reported
Total (Water): Not reported
Facility Status: Not reported
Continuous Spill: Not reported
Released Substance: Sewage - 0

Map ID
Direction
Distance
Elevation

MAP FINDINGS

Site

Database(s)

EDR ID Number
EPA ID Number

CVS 4473 (Continued)

S129123716

Qty: Not reported
Emergency Measure: Not reported
Water Body: Not reported
Discharger: Not reported
Telephone: Not reported
Responsible Party: Not reported
RP Address 1: Not reported
RP City,St,Zip: Not reported
Historic: Not reported
Waterbody: Not reported
Time Stamp: Not reported
Sr Inspector: Not reported
At Inspctor: Not reported
User Stamp: Not reported
Incident Description: Raw sewage out of manhole entering a storm drain. Manhole located between CVS and the building behind it.
Cost Recovery Case?: Not reported
DEMHS Region: 4
Lat/Long: Not reported
Company Name: Not reported
Last Updated: 09/22/2022
Comments: Not reported

CT MANIFEST:

Name: CVS 4473
Address: 15 CHESTERFIELD RD
City,State,Zip: EAST LYME, CT
Phone: Not reported
Country: Not reported
Manifest ID: 005967423FLE
EPA ID: CTR000509785

Hazardous Waste Manifest:

Year: 2013
Manifest: 005967423FLE
EPA ID: CTR000509785
Generator Mailing Address: Not reported
Generator City,State,Zip: Not reported
Discrepancies: Not reported
Date Shipped: 2013-01-16
Date Received: Not reported
Transporter 2 Date: Not reported
TSDF EPA ID: Not reported
TSDF Name: Not reported
TSDF Address: Not reported
TSDF City,State,Zip: Not reported
TSDF Country: Not reported
Transporter EPA ID: Not reported
Transporter Name: Not reported
Transporter Address: Not reported
Transporter City,State,Zip: Not reported
Transporter Country: Not reported
Transporter 2 EPA ID: Not reported
Transporter 2 Name: Not reported
Transporter 2 Address: Not reported
Transporter 2 City,State,Zip: Not reported

Map ID
Direction
Distance
Elevation

MAP FINDINGS

Site

Database(s)

EDR ID Number
EPA ID Number

CVS 4473 (Continued)

S129123716

Transporter 2 Country: Not reported
US DOT Description: Not reported
Number of Containers: Not reported
Container Type: Not reported
Quantity/Weight/Volume: /
Batch Number: Not reported
EPA Waste Codes: - Not reported
Copies: Not reported
Alternate Facility Name: Not reported
Alternate Facility Address: Not reported
Alternate Facility State: Not reported
Alternate Facility Date: Not reported

G33
South
1/8-1/4
0.248 mi.
1311 ft.

EAST LYME MAINTENANCE FACILITY
279 FLANDERS RD
NIANTIC, CT 6357

CT UST **U004321349**
N/A

Site 1 of 4 in cluster G

Relative:
Lower

UST:

Actual:
46 ft.

Name: EAST LYME MAINTENANCE FACILITY
Address: 279 FLANDERS RD
Address 2: Not reported
City,State,Zip: NIANTIC 6357
Facility ID: 45-8952
Substance: Heating Oil(on-site consumption)
Last Use Date: 05/01/2020
Tank ID: H1R1
Closure Status: Tank was Removed From Ground
Compartment ID: Not reported
Tank Status: Permanently Closed
Secondary Material: Not reported
Tank Material: Fiberglass Reinforced Plastic
Capacity: 2000
Install Date: 02/01/1991
Overfill Installed: Not reported
Pipe Material: Rigid Fiberglass Reinforced Plastic
Pipe Mode Description: Not reported
Spill Installed: Spill Bucket
Latitude: 41.36304
Longitude: -72.20675
Tank Latitude: 41.3586
Tank Longitude: -72.21021

Contact:

Facility ID: 45-8952
Owner Name: TRC ENVIRONMENTAL CORPORATION
Owner Address: 21 Griffin Rd N
Owner Address 2: Not reported
Owner Phone: (860) 298-6305
Owner Phone Ext: Not reported
Owner City/State/Zip: Windsor, CT
Affiliation Type: Other
Contact Name: Liam Bane
Contact Title: Not reported
Contact Email: Not reported

Facility ID: 45-8952

Map ID
Direction
Distance
Elevation

MAP FINDINGS

Site

Database(s)

EDR ID Number
EPA ID Number

EAST LYME MAINTENANCE FACILITY (Continued)

U004321349

Owner Name: STATE OF CONNECTICUT DEPARTMENT OF TRANSPORTATION
Owner Address: 2800 Berlin Tpke
Owner Address 2: DIVISION OF PROPERTY & FACILITIES SERVICES
Owner Phone: (860) 594-2229
Owner Phone Ext: Not reported
Owner City/State/Zip: Newington, CT
Affiliation Type: Owner
Contact Name: David Hartley
Contact Title: Not reported
Contact Email: Not reported

Facility ID: 45-8952
Owner Name: DAVID HARTELY
Owner Address: 2800 BERLIN TPKE
Owner Address 2: PO BOX 317546
Owner Phone: (860) 594-2229
Owner Phone Ext: Not reported
Owner City/State/Zip: NEWINGTON, CT 61317546
Affiliation Type: Primary Contact
Contact Name: DAVID HARTLEY
Contact Title: Not reported
Contact Email: Not reported

Facility ID: 45-8952
Owner Name: DAVID HARTELY
Owner Address: 2800 BERLIN TPKE
Owner Address 2: P.O.BOX 317546
Owner Phone: (860) 594-2229
Owner Phone Ext: Not reported
Owner City/State/Zip: NEWINGTON, CT 61114113
Affiliation Type: Operator
Contact Name: DAVID HARTLEY
Contact Title: Not reported
Contact Email: Not reported

Facility ID: 45-8952
Owner Name: STATE OF CONNECTICUT DEPARTMENT OF TRANSPORTATION
Owner Address: 2800 Berlin Tpke
Owner Address 2: DIVISION OF PROPERTY & FACILITIES SERVICES
Owner Phone: (860) 594-2229
Owner Phone Ext: Not reported
Owner City/State/Zip: Newington, CT
Affiliation Type: Off Site Records
Contact Name: David Hartley
Contact Title: Not reported
Contact Email: Not reported

Facility ID: 45-8952
Owner Name: STATE OF CONNECTICUT DEPARTMENT OF TRANSPORTATION
Owner Address: 2800 Berlin Tpke
Owner Address 2: DIVISION OF PROPERTY & FACILITIES SERVICES
Owner Phone: (860) 594-2229
Owner Phone Ext: Not reported
Owner City/State/Zip: Newington, CT
Affiliation Type: Billing Contact
Contact Name: David Hartley
Contact Title: Not reported

Map ID
Direction
Distance
Elevation

MAP FINDINGS

Site

Database(s)

EDR ID Number
EPA ID Number

EAST LYME MAINTENANCE FACILITY (Continued)

U004321349

Contact Email: Not reported

Facility ID: 45-8952
Owner Name: STATE OF CONNECTICUT DEPARTMENT OF TRANSPORTATION
Owner Address: 2800 Berlin Tpke
Owner Address 2: DIVISION OF PROPERTY & FACILITIES SERVICES
Owner Phone: (860) 594-2229
Owner Phone Ext: Not reported
Owner City/State/Zip: Newington, CT
Affiliation Type: Registrant
Contact Name: David Hartley
Contact Title: Not reported
Contact Email: Not reported

Facility ID: 45-8952
Owner Name: STATE OF CONNECTICUT DEPARTMENT OF TRANSPORTATION
Owner Address: 2800 Berlin Tpke
Owner Address 2: DIVISION OF PROPERTY & FACILITIES SERVICES
Owner Phone: (860) 594-2229
Owner Phone Ext: Not reported
Owner City/State/Zip: Newington, CT
Affiliation Type: Property Owner
Contact Name: David Hartley
Contact Title: Not reported
Contact Email: Not reported

Name: EAST LYME MAINTENANCE FACILITY
Address: 279 FLANDERS RD
Address 2: Not reported
City,State,Zip: NIAHTIC 6357
Facility ID: 45-8952
Substance: Diesel
Last Use Date: 11/01/1990
Tank ID: D-1
Closure Status: Tank was Removed From Ground
Compartment ID: a
Tank Status: Permanently Closed
Secondary Material: Not reported
Tank Material: Coated & Cathodically Protected Steel (sti-P3)
Capacity: 4000
Install Date: 01/01/1986
Overfill Installed: Not reported
Pipe Material: Rigid Fiberglass Reinforced Plastic
Pipe Mode Description: Not reported
Spill Installed: Not reported
Latitude: 41.36304
Longitude: -72.20675
Tank Latitude: 41.376502
Tank Longitude: -72.23697

Contact:
Facility ID: 45-8952
Owner Name: TRC ENVIRONMENTAL CORPORATION
Owner Address: 21 Griffin Rd N
Owner Address 2: Not reported
Owner Phone: (860) 298-6305
Owner Phone Ext: Not reported

Map ID
Direction
Distance
Elevation

MAP FINDINGS

Site

Database(s)

EDR ID Number
EPA ID Number

EAST LYME MAINTENANCE FACILITY (Continued)

U004321349

Owner City/State/Zip: Windsor, CT
Affiliation Type: Other
Contact Name: Liam Bane
Contact Title: Not reported
Contact Email: Not reported

Facility ID: 45-8952
Owner Name: STATE OF CONNECTICUT DEPARTMENT OF TRANSPORTATION
Owner Address: 2800 Berlin Tpke
Owner Address 2: DIVISION OF PROPERTY & FACILITIES SERVICES
Owner Phone: (860) 594-2229
Owner Phone Ext: Not reported
Owner City/State/Zip: Newington, CT
Affiliation Type: Owner
Contact Name: David Hartley
Contact Title: Not reported
Contact Email: Not reported

Facility ID: 45-8952
Owner Name: DAVID HARTELY
Owner Address: 2800 BERLIN TPKE
Owner Address 2: PO BOX 317546
Owner Phone: (860) 594-2229
Owner Phone Ext: Not reported
Owner City/State/Zip: NEWINGTON, CT 61317546
Affiliation Type: Primary Contact
Contact Name: DAVID HARTLEY
Contact Title: Not reported
Contact Email: Not reported

Facility ID: 45-8952
Owner Name: DAVID HARTELY
Owner Address: 2800 BERLIN TPKE
Owner Address 2: P.O.BOX 317546
Owner Phone: (860) 594-2229
Owner Phone Ext: Not reported
Owner City/State/Zip: NEWINGTON, CT 61114113
Affiliation Type: Operator
Contact Name: DAVID HARTLEY
Contact Title: Not reported
Contact Email: Not reported

Facility ID: 45-8952
Owner Name: STATE OF CONNECTICUT DEPARTMENT OF TRANSPORTATION
Owner Address: 2800 Berlin Tpke
Owner Address 2: DIVISION OF PROPERTY & FACILITIES SERVICES
Owner Phone: (860) 594-2229
Owner Phone Ext: Not reported
Owner City/State/Zip: Newington, CT
Affiliation Type: Off Site Records
Contact Name: David Hartley
Contact Title: Not reported
Contact Email: Not reported

Facility ID: 45-8952
Owner Name: STATE OF CONNECTICUT DEPARTMENT OF TRANSPORTATION
Owner Address: 2800 Berlin Tpke

Map ID
Direction
Distance
Elevation

MAP FINDINGS

Site

Database(s)

EDR ID Number
EPA ID Number

EAST LYME MAINTENANCE FACILITY (Continued)

U004321349

Owner Address 2: DIVISION OF PROPERTY & FACILITIES SERVICES
Owner Phone: (860) 594-2229
Owner Phone Ext: Not reported
Owner City/State/Zip: Newington, CT
Affiliation Type: Billing Contact
Contact Name: David Hartley
Contact Title: Not reported
Contact Email: Not reported

Facility ID: 45-8952
Owner Name: STATE OF CONNECTICUT DEPARTMENT OF TRANSPORTATION
Owner Address: 2800 Berlin Tpke
Owner Address 2: DIVISION OF PROPERTY & FACILITIES SERVICES
Owner Phone: (860) 594-2229
Owner Phone Ext: Not reported
Owner City/State/Zip: Newington, CT
Affiliation Type: Registrant
Contact Name: David Hartley
Contact Title: Not reported
Contact Email: Not reported

Facility ID: 45-8952
Owner Name: STATE OF CONNECTICUT DEPARTMENT OF TRANSPORTATION
Owner Address: 2800 Berlin Tpke
Owner Address 2: DIVISION OF PROPERTY & FACILITIES SERVICES
Owner Phone: (860) 594-2229
Owner Phone Ext: Not reported
Owner City/State/Zip: Newington, CT
Affiliation Type: Property Owner
Contact Name: David Hartley
Contact Title: Not reported
Contact Email: Not reported

Name: EAST LYME MAINTENANCE FACILITY
Address: 279 FLANDERS RD
Address 2: Not reported
City,State,Zip: NIAHTIC 6357
Facility ID: 45-8952
Substance: Heating Oil(on-site consumption)
Last Use Date: 01/01/1991
Tank ID: H-1
Closure Status: Tank was Removed From Ground
Compartment ID: a
Tank Status: Permanently Closed
Secondary Material: Not reported
Tank Material: Asphalt Coated or Bare Steel
Capacity: 2000
Install Date: 01/01/1958
Overfill Installed: Not reported
Pipe Material: Bare Steel
Pipe Mode Description: Not reported
Spill Installed: Not reported
Latitude: 41.36304
Longitude: -72.20675
Tank Latitude: 41.376502
Tank Longitude: -72.23697

Map ID
Direction
Distance
Elevation

MAP FINDINGS

Site

Database(s)

EDR ID Number
EPA ID Number

EAST LYME MAINTENANCE FACILITY (Continued)

U004321349

Contact:

Facility ID: 45-8952
Owner Name: TRC ENVIRONMENTAL CORPORATION
Owner Address: 21 Griffin Rd N
Owner Address 2: Not reported
Owner Phone: (860) 298-6305
Owner Phone Ext: Not reported
Owner City/State/Zip: Windsor, CT
Affiliation Type: Other
Contact Name: Liam Bane
Contact Title: Not reported
Contact Email: Not reported

Facility ID: 45-8952
Owner Name: STATE OF CONNECTICUT DEPARTMENT OF TRANSPORTATION
Owner Address: 2800 Berlin Tpke
Owner Address 2: DIVISION OF PROPERTY & FACILITIES SERVICES
Owner Phone: (860) 594-2229
Owner Phone Ext: Not reported
Owner City/State/Zip: Newington, CT
Affiliation Type: Owner
Contact Name: David Hartley
Contact Title: Not reported
Contact Email: Not reported

Facility ID: 45-8952
Owner Name: DAVID HARTELY
Owner Address: 2800 BERLIN TPKE
Owner Address 2: PO BOX 317546
Owner Phone: (860) 594-2229
Owner Phone Ext: Not reported
Owner City/State/Zip: NEWINGTON, CT 61317546
Affiliation Type: Primary Contact
Contact Name: DAVID HARTLEY
Contact Title: Not reported
Contact Email: Not reported

Facility ID: 45-8952
Owner Name: DAVID HARTELY
Owner Address: 2800 BERLIN TPKE
Owner Address 2: P.O.BOX 317546
Owner Phone: (860) 594-2229
Owner Phone Ext: Not reported
Owner City/State/Zip: NEWINGTON, CT 61114113
Affiliation Type: Operator
Contact Name: DAVID HARTLEY
Contact Title: Not reported
Contact Email: Not reported

Facility ID: 45-8952
Owner Name: STATE OF CONNECTICUT DEPARTMENT OF TRANSPORTATION
Owner Address: 2800 Berlin Tpke
Owner Address 2: DIVISION OF PROPERTY & FACILITIES SERVICES
Owner Phone: (860) 594-2229
Owner Phone Ext: Not reported
Owner City/State/Zip: Newington, CT
Affiliation Type: Off Site Records

Map ID
Direction
Distance
Elevation

MAP FINDINGS

Site

Database(s)

EDR ID Number
EPA ID Number

EAST LYME MAINTENANCE FACILITY (Continued)

U004321349

Contact Name: David Hartley
Contact Title: Not reported
Contact Email: Not reported

Facility ID: 45-8952
Owner Name: STATE OF CONNECTICUT DEPARTMENT OF TRANSPORTATION
Owner Address: 2800 Berlin Tpke
Owner Address 2: DIVISION OF PROPERTY & FACILITIES SERVICES
Owner Phone: (860) 594-2229
Owner Phone Ext: Not reported
Owner City/State/Zip: Newington, CT
Affiliation Type: Billing Contact
Contact Name: David Hartley
Contact Title: Not reported
Contact Email: Not reported

Facility ID: 45-8952
Owner Name: STATE OF CONNECTICUT DEPARTMENT OF TRANSPORTATION
Owner Address: 2800 Berlin Tpke
Owner Address 2: DIVISION OF PROPERTY & FACILITIES SERVICES
Owner Phone: (860) 594-2229
Owner Phone Ext: Not reported
Owner City/State/Zip: Newington, CT
Affiliation Type: Registrant
Contact Name: David Hartley
Contact Title: Not reported
Contact Email: Not reported

Facility ID: 45-8952
Owner Name: STATE OF CONNECTICUT DEPARTMENT OF TRANSPORTATION
Owner Address: 2800 Berlin Tpke
Owner Address 2: DIVISION OF PROPERTY & FACILITIES SERVICES
Owner Phone: (860) 594-2229
Owner Phone Ext: Not reported
Owner City/State/Zip: Newington, CT
Affiliation Type: Property Owner
Contact Name: David Hartley
Contact Title: Not reported
Contact Email: Not reported

Name: EAST LYME MAINTENANCE FACILITY
Address: 279 FLANDERS RD
Address 2: Not reported
City,State,Zip: NIAHTIC 6357
Facility ID: 45-8952
Substance: Gasoline
Last Use Date: 11/01/1990
Tank ID: R-1
Closure Status: Tank was Removed From Ground
Compartment ID: a
Tank Status: Permanently Closed
Secondary Material: Not reported
Tank Material: Asphalt Coated or Bare Steel
Capacity: 3000
Install Date: 01/01/1975
Overfill Installed: Not reported

Map ID
Direction
Distance
Elevation

MAP FINDINGS

Site

Database(s)

EDR ID Number
EPA ID Number

EAST LYME MAINTENANCE FACILITY (Continued)

U004321349

Pipe Material: Bare Steel
Pipe Mode Description: Not reported
Spill Installed: Not reported
Latitude: 41.36304
Longitude: -72.20675
Tank Latitude: 41.376502
Tank Longitude: -72.23697

Contact:

Facility ID: 45-8952
Owner Name: TRC ENVIRONMENTAL CORPORATION
Owner Address: 21 Griffin Rd N
Owner Address 2: Not reported
Owner Phone: (860) 298-6305
Owner Phone Ext: Not reported
Owner City/State/Zip: Windsor, CT
Affiliation Type: Other
Contact Name: Liam Bane
Contact Title: Not reported
Contact Email: Not reported

Facility ID: 45-8952
Owner Name: STATE OF CONNECTICUT DEPARTMENT OF TRANSPORTATION
Owner Address: 2800 Berlin Tpke
Owner Address 2: DIVISION OF PROPERTY & FACILITIES SERVICES
Owner Phone: (860) 594-2229
Owner Phone Ext: Not reported
Owner City/State/Zip: Newington, CT
Affiliation Type: Owner
Contact Name: David Hartley
Contact Title: Not reported
Contact Email: Not reported

Facility ID: 45-8952
Owner Name: DAVID HARTELY
Owner Address: 2800 BERLIN TPKE
Owner Address 2: PO BOX 317546
Owner Phone: (860) 594-2229
Owner Phone Ext: Not reported
Owner City/State/Zip: NEWINGTON, CT 61317546
Affiliation Type: Primary Contact
Contact Name: DAVID HARTLEY
Contact Title: Not reported
Contact Email: Not reported

Facility ID: 45-8952
Owner Name: DAVID HARTELY
Owner Address: 2800 BERLIN TPKE
Owner Address 2: P.O.BOX 317546
Owner Phone: (860) 594-2229
Owner Phone Ext: Not reported
Owner City/State/Zip: NEWINGTON, CT 61114113
Affiliation Type: Operator
Contact Name: DAVID HARTLEY
Contact Title: Not reported
Contact Email: Not reported

Facility ID: 45-8952

Map ID
Direction
Distance
Elevation

MAP FINDINGS

Site

Database(s)

EDR ID Number
EPA ID Number

EAST LYME MAINTENANCE FACILITY (Continued)

U004321349

Owner Name: STATE OF CONNECTICUT DEPARTMENT OF TRANSPORTATION
Owner Address: 2800 Berlin Tpke
Owner Address 2: DIVISION OF PROPERTY & FACILITIES SERVICES
Owner Phone: (860) 594-2229
Owner Phone Ext: Not reported
Owner City/State/Zip: Newington, CT
Affiliation Type: Off Site Records
Contact Name: David Hartley
Contact Title: Not reported
Contact Email: Not reported

Facility ID: 45-8952
Owner Name: STATE OF CONNECTICUT DEPARTMENT OF TRANSPORTATION
Owner Address: 2800 Berlin Tpke
Owner Address 2: DIVISION OF PROPERTY & FACILITIES SERVICES
Owner Phone: (860) 594-2229
Owner Phone Ext: Not reported
Owner City/State/Zip: Newington, CT
Affiliation Type: Billing Contact
Contact Name: David Hartley
Contact Title: Not reported
Contact Email: Not reported

Facility ID: 45-8952
Owner Name: STATE OF CONNECTICUT DEPARTMENT OF TRANSPORTATION
Owner Address: 2800 Berlin Tpke
Owner Address 2: DIVISION OF PROPERTY & FACILITIES SERVICES
Owner Phone: (860) 594-2229
Owner Phone Ext: Not reported
Owner City/State/Zip: Newington, CT
Affiliation Type: Registrant
Contact Name: David Hartley
Contact Title: Not reported
Contact Email: Not reported

Facility ID: 45-8952
Owner Name: STATE OF CONNECTICUT DEPARTMENT OF TRANSPORTATION
Owner Address: 2800 Berlin Tpke
Owner Address 2: DIVISION OF PROPERTY & FACILITIES SERVICES
Owner Phone: (860) 594-2229
Owner Phone Ext: Not reported
Owner City/State/Zip: Newington, CT
Affiliation Type: Property Owner
Contact Name: David Hartley
Contact Title: Not reported
Contact Email: Not reported

Map ID
Direction
Distance
Elevation

MAP FINDINGS

Site

Database(s)

EDR ID Number
EPA ID Number

G34
South
1/4-1/2
0.275 mi.
1451 ft.

FORMER EXXON SERVICE STATION
267 FLANDERS ROAD (ROUTE 161)
EAST LYME, CT 6333

UST FINDER RELEASE

1028943275
N/A

Site 2 of 4 in cluster G

Relative:
Higher

UST FINDER RELEASE:

Actual:
50 ft.

Object ID: 85685
Facility ID: CT785
Lust ID: CT28219
Name: FORMER EXXON SERVICE STATION
Address: 267 FLANDERS ROAD (ROUTE 161)
City,State,Zip: EAST LYME, CT 6333
Address Match Type: PointAddress
Reported Date: 1992/03/24 15:59:59+00
Status: No Further Action
Substance: Not reported
Population within 1500ft: 154
Domestic Wells within 1500ft: 21
Land Use: Developed, Medium Intensity
Within SPA: No
SPA PWS Facility ID: Not reported
SPA Water Type: Not reported
SPA Facility Type: Not reported
SPA HUC12: Not reported
Within WHPA: Yes
WHPA PWS Facility ID: CT0450011_49235
WHPA Water Type: GW - Ground water
WHPA Facility Type: WL - Well
WHPA HUC12: 011000030306
Within 100yr Floodplain: No
Tribe: Not reported
EPA Region: 1
NFA Letter 1: Not reported
NFA Letter 2: Not reported
NFA Letter 3: Not reported
NFA Letter 4: Not reported
Closed With Residual Contaminate: Not reported
Coordinate Source: Geocode
X Coord: -72.21005
Y Coord: 41.35941
Latitude: 41.35940999999999
Longitude: -72.21004999999999

G35
South
1/4-1/2
0.281 mi.
1483 ft.

EXXON CO USA 35657
267 FLANDERS RD
NIANTIC, CT 06357

CT SDADB
RCRA NonGen / NLR
FINDS
ECHO
CT MANIFEST

1000494619
CTD983877085

Site 3 of 4 in cluster G

Relative:
Higher

Site Discovery and Assessment:

Actual:
60 ft.

Facility ID: 2173
Rem Master ID: 2328
PTP Id: Not reported
WPC Number: Not reported
Postal District: Not reported
Latitude: Not reported
Longitude: Not reported
Lat/Long Determined By: Not reported
Ground Water Quality Classification: Not reported

Map ID
Direction
Distance
Elevation

MAP FINDINGS

Site

Database(s)

EDR ID Number
EPA ID Number

EXXON CO USA 35657 (Continued)

1000494619

Surface Water Quality Classification:	Not reported
Waste Type:	Not reported
Disposal:	Not reported
Sample Data Available:	False
Updated By:	POST, M.
Update Program:	CORE
Updated:	2/22/1995
Date Created:	Not reported
Duplicate:	False
SDA Federal:	
EPA CERCLIS Id:	Not reported
Number EPA RCRIS Id:	Not reported
Site on EPA's CERCLIS:	Not reported
Site Archived from CERCLIS:	Not reported
Archive Date:	Not reported
EPA's Removal at Site:	Not reported
Deferred to another EPA Program:	Not reported
EPA Env Priority Initiative Site:	Not reported
Federal Facility:	Not reported
Site on EPA's National Priority List:	Not reported
Part of an NPL site:	Not reported
RCRA Generator Status:	Not reported
RCRA Permit Status:	Not reported
SDA Referral:	
Referral Id:	1999
Source of referral:	REMEDIAL
Date Received:	2/22/1995
Staff Assigned:	Not reported
Remediation Program:	Not reported
Date dt_assigned:	Not reported
Remediation Complete Approved DEP/Verified by LEP:	Not reported
Outcome:	Not reported
SDA Remedial:	
Remedial Id:	Not reported
PTP Id:	Not reported
Remediation Program:	Not reported
Remediation Program Entered:	Not reported
Staff Assigned:	Not reported
Remediation Program:	Not reported
Date dt_assign:	Not reported
Project Phase:	Not reported
Order issued:	Not reported
Order Number:	Not reported
Date order issued:	Not reported
Remedial Investigation Start:	Not reported
Remedial Investigation Completed:	Not reported
Remedial Design Start:	Not reported
Remedial Design complet:	Not reported
Remedial Action Start:	Not reported
Remedial Action Completed:	Not reported
Date Oper/ maintenance Started:	Not reported
GW monitoring:	Not reported
Remediation complete Approved DEP/Verified by LEP:	Not reported
SDA Orders:	
Order Id:	Not reported

Map ID
Direction
Distance
Elevation

MAP FINDINGS

Site

Database(s)

EDR ID Number
EPA ID Number

EXXON CO USA 35657 (Continued)

1000494619

Order Number:	Not reported
Date order issued:	Not reported
Staff Assigned:	Not reported
Type of Order:	Not reported
Order Respondent:	Not reported
Admin Appeal Date:	Not reported
Date of Admin Appeal Ruling:	Not reported
Date of Admin Appeal Ruling:	Not reported
Date of Final Order:	Not reported
Date of Court Appeal:	Not reported
Date of Court Ruling:	Not reported
Date of Court Ruling:	Not reported
Date Order Modified:	Not reported
Date Referred to AG:	Not reported
Judgement:	Not reported
Date of AGR judgement:	Not reported
Penalty assessed:	Not reported
Order Complete:	Not reported
In compliance:	Not reported
Comments:	Not reported

RCRA Listings:

Date Form Received by Agency:	20030321
Handler Name:	Exxon Co Usa 35657
Handler Address:	Flanders Rd
Handler City,State,Zip:	NIANTIC, CT 06357
EPA ID:	CTD983877085
Contact Name:	CAROLYN A JONES
Contact Address:	PO BOX 4552
Contact City,State,Zip:	HOUSTON, TX 77210
Contact Telephone:	713-656-9075
Contact Fax:	Not reported
Contact Email:	Not reported
Contact Title:	Not reported
EPA Region:	01
Land Type:	Other
Federal Waste Generator Description:	Not a generator, verified
Non-Notifier:	Not reported
Biennial Report Cycle:	Not reported
Accessibility:	Not reported
Active Site Indicator:	Not reported
State District Owner:	Not reported
State District:	Not reported
Mailing Address:	PO BOX 4552
Mailing City,State,Zip:	HOUSTON, TX 77210
Owner Name:	Exxon Co Usa
Owner Type:	Private
Operator Name:	Opername
Operator Type:	Private
Short-Term Generator Activity:	No
Importer Activity:	No
Mixed Waste Generator:	No
Transporter Activity:	No
Transfer Facility Activity:	No
Recycler Activity with Storage:	No
Small Quantity On-Site Burner Exemption:	No
Smelting Melting and Refining Furnace Exemption:	No

Map ID
Direction
Distance
Elevation

MAP FINDINGS

Site

Database(s)

EDR ID Number
EPA ID Number

EXXON CO USA 35657 (Continued)

1000494619

Underground Injection Control:	No
Off-Site Waste Receipt:	No
Universal Waste Indicator:	No
Universal Waste Destination Facility:	No
Federal Universal Waste:	No
Active Site State-Reg Handler:	---
Federal Facility Indicator:	Not reported
Hazardous Secondary Material Indicator:	N
Sub-Part K Indicator:	Not reported
2018 GPRA Permit Baseline:	Not on the Baseline
2018 GPRA Renewals Baseline:	Not on the Baseline
202 GPRA Corrective Action Baseline:	No
Subject to Corrective Action Universe:	No
Non-TSDFs Where RCRA CA has Been Imposed Universe:	No
Corrective Action Priority Ranking:	No NCAPS ranking
Environmental Control Indicator:	No
Institutional Control Indicator:	No
Human Exposure Controls Indicator:	N/A
Groundwater Controls Indicator:	N/A
Significant Non-Complier Universe:	No
Unaddressed Significant Non-Complier Universe:	No
Addressed Significant Non-Complier Universe:	No
Significant Non-Complier With a Compliance Schedule Universe:	No
Financial Assurance Required:	Not reported
Handler Date of Last Change:	20050104
Recognized Trader-Importer:	No
Recognized Trader-Exporter:	No
Importer of Spent Lead Acid Batteries:	No
Exporter of Spent Lead Acid Batteries:	No
Recycler Activity Without Storage:	No
Manifest Broker:	No
Sub-Part P Indicator:	No

Hazardous Waste Summary:

Waste Code:	D000
Waste Description:	Not Defined
Waste Code:	D018
Waste Description:	Benzene

Handler - Owner Operator:

Owner/Operator Indicator:	Operator
Owner/Operator Name: OPERNAME	
Legal Status:	Private
Date Became Current:	Not reported
Date Ended Current:	Not reported
Owner/Operator Address:	OPERSTREET
Owner/Operator City,State,Zip:	CT
Owner/Operator Telephone:	203-555-1212
Owner/Operator Telephone Ext:	Not reported
Owner/Operator Fax:	Not reported
Owner/Operator Email:	Not reported

Owner/Operator Indicator:	Operator
Owner/Operator Name: OPERNAME	

Map ID
Direction
Distance
Elevation

MAP FINDINGS

Site

Database(s)

EDR ID Number
EPA ID Number

EXXON CO USA 35657 (Continued)

1000494619

Legal Status: Private
Date Became Current: Not reported
Date Ended Current: Not reported
Owner/Operator Address: OPERSTREET
Owner/Operator City,State,Zip: CT
Owner/Operator Telephone: 203-555-1212
Owner/Operator Telephone Ext: Not reported
Owner/Operator Fax: Not reported
Owner/Operator Email: Not reported

Owner/Operator Indicator: Owner
Owner/Operator Name: EXXON CO USA
Legal Status: Private
Date Became Current: Not reported
Date Ended Current: Not reported
Owner/Operator Address: OWNERSTREET
Owner/Operator City,State,Zip: OWNERCITY, CT
Owner/Operator Telephone: 203-555-1212
Owner/Operator Telephone Ext: Not reported
Owner/Operator Fax: Not reported
Owner/Operator Email: Not reported

Owner/Operator Indicator: Owner
Owner/Operator Name: EXXON CO USA
Legal Status: Private
Date Became Current: Not reported
Date Ended Current: Not reported
Owner/Operator Address: OWNERSTREET
Owner/Operator City,State,Zip: OWNERCITY, CT
Owner/Operator Telephone: 203-555-1212
Owner/Operator Telephone Ext: Not reported
Owner/Operator Fax: Not reported
Owner/Operator Email: Not reported

Historic Generators:

Receive Date: 19910131
Handler Name: EXXON CO USA 35657
Federal Waste Generator Description: Small Quantity Generator
State District Owner: Not reported
Large Quantity Handler of Universal Waste: No
Recognized Trader Importer: No
Recognized Trader Exporter: No
Spent Lead Acid Battery Importer: No
Spent Lead Acid Battery Exporter: No
Current Record: No
Non Storage Recycler Activity: Not reported
Electronic Manifest Broker: Not reported

Receive Date: 20030321
Handler Name: EXXON CO USA 35657
Federal Waste Generator Description: Not a generator, verified
State District Owner: Not reported
Large Quantity Handler of Universal Waste: No
Recognized Trader Importer: No
Recognized Trader Exporter: No
Spent Lead Acid Battery Importer: No
Spent Lead Acid Battery Exporter: No

Map ID
Direction
Distance
Elevation

MAP FINDINGS

Site

Database(s)

EDR ID Number
EPA ID Number

EXXON CO USA 35657 (Continued)

1000494619

Current Record:	Yes
Non Storage Recycler Activity:	Not reported
Electronic Manifest Broker:	Not reported

List of NAICS Codes and Descriptions:

NAICS Codes:	No NAICS Codes Found
--------------	----------------------

Has the Facility Received Notices of Violations:

Found Violation:	No
Agency Which Determined Violation:	Not reported
Violation Short Description:	Not reported
Date Violation was Determined:	Not reported
Actual Return to Compliance Date:	Not reported
Return to Compliance Qualifier:	Not reported
Violation Responsible Agency:	Not reported
Scheduled Compliance Date:	Not reported
Enforcement Identifier:	Not reported
Date of Enforcement Action:	Not reported
Enforcement Responsible Agency:	Not reported
Enforcement Docket Number:	Not reported
Enforcement Attorney:	Not reported
Corrective Action Component:	Not reported
Appeal Initiated Date:	Not reported
Appeal Resolution Date:	Not reported
Disposition Status Date:	Not reported
Disposition Status:	Not reported
Disposition Status Description:	Not reported
Consent/Final Order Sequence Number:	Not reported
Consent/Final Order Respondent Name:	Not reported
Consent/Final Order Lead Agency:	Not reported
Enforcement Type:	Not reported
Enforcement Responsible Person:	Not reported
Enforcement Responsible Sub-Organization:	Not reported
SEP Sequence Number:	Not reported
SEP Expenditure Amount:	Not reported
SEP Scheduled Completion Date:	Not reported
SEP Actual Date:	Not reported
SEP Defaulted Date:	Not reported
SEP Type:	Not reported
SEP Type Description:	Not reported
Proposed Amount:	Not reported
Final Monetary Amount:	Not reported
Paid Amount:	Not reported
Final Count:	Not reported
Final Amount:	Not reported

Evaluation Action Summary:

Evaluation Date:	20050202
Evaluation Responsible Agency:	State
Found Violation:	No
Evaluation Type Description:	FOCUSED COMPLIANCE INSPECTION
Evaluation Responsible Person Identifier:	ICRCT
Evaluation Responsible Sub-Organization:	Not reported
Actual Return to Compliance Date:	Not reported
Scheduled Compliance Date:	Not reported
Date of Request:	Not reported

Map ID
Direction
Distance
Elevation

MAP FINDINGS

Site

Database(s)

EDR ID Number
EPA ID Number

EXXON CO USA 35657 (Continued)

1000494619

Date Response Received: Not reported
Request Agency: Not reported
Former Citation: Not reported

FINDS:

Registry ID: 110002489977

[Click Here for FRS Facility Detail Report:](#)

Environmental Interest/Information System:

A suite of Web-based applications designed to allow the Connecticut Department of Environmental Protection (DEP) staff to harmonize environmental interest information from disparate systems into a single agency-wide data repository (known as CFI). The Site Information Management System (SIMS) provides tools for identifying and resolving duplicate data, querying data (using both tabular and geospatial methods), and viewing and maintaining documents associated to the data.

The Resource Conservation and Recovery Act Information System (RCRAInfo) is EPA's comprehensive information system in support of the Resource Conservation and Recovery Act (RCRA) of 1976 and the Hazardous and Solid Waste Amendments (HSWA) of 1984. It tracks many types of information about generators, transporters, treaters, storers, and disposers of hazardous waste.

[Click this hyperlink](#) while viewing on your computer to access additional FINDS: detail in the EDR Site Report.

ECHO:

Envid: 1000494619
Registry ID: 110002489977

[DFR URL:](#)

Name: EXXON CO USA 35657
Address: 267 FLANDERS RD
City,State,Zip: NIAHTIC, CT 06357

CT MANIFEST:

Name: EXXON CO USA
Address: 267 FLANDERS RD
City,State,Zip: NIAHTIC, CT 06357
Phone: Not reported
Country: Not reported
Manifest ID: CTF0128483
EPA ID: CTD983877085

Hazardous Waste Manifest:

Year: 1992
Manifest: CTF0128483
EPA ID: CTD983877085
Generator Mailing Address: 267 FLANDERS RD
Generator City,State,Zip: NIAHTIC, CT 06357
Discrepancies: N
Date Shipped: 1992-03-24
Date Received: 1992-03-25
Transporter 2 Date: 1992-03-25

Map ID
Direction
Distance
Elevation

MAP FINDINGS

Site

Database(s)

EDR ID Number
EPA ID Number

EXXON CO USA 35657 (Continued)

1000494619

TSDF EPA ID: CTD021816889
TSDF Name: UNITED OIL RECOVERY UIS DBA ADV LIQ REC
TSDF Address: 136 GRACEY AVE
TSDF City,State,Zip: MERIDEN, CT 06451
TSDF Country: USA
Transporter EPA ID: CTD002593887
Transporter Name: BRIDGEPORT UNITED RECYCLE (UNITED OIL)
Transporter Address: Not reported
Transporter City,State,Zip: CT
Transporter Country: USA
Transporter 2 EPA ID: CTD002593887
Transporter 2 Name: BRIDGEPORT UNITED RECYCLE (UNITED OIL)
Transporter 2 Address: Not reported
Transporter 2 City,State,Zip: CT
Transporter 2 Country: USA
US DOT Description: HAZARDOUS WASTE LIQUID
Number of Containers: 001
Container Type: TT
Quantity/Weight/Volume: 250/G
Batch Number: 999999
EPA Waste Codes: D001 - IGNITABLE WASTE
Copies: 1
Alternate Facility Name: Not reported
Alternate Facility Address: Not reported
Alternate Facility State: Not reported
Alternate Facility Date: Not reported

G36
South
1/4-1/2
0.281 mi.
1484 ft.

FORMER EXXON SERVICE STATION
267 FLANDERS ROAD (ROUTE 161)
EAST LYME, CT

Site 4 of 4 in cluster G

CT LUST
CT SPILLS
CT CPCS

S104080184
N/A

Relative:
Higher

LUST:

Actual:
60 ft.

Name: Not reported
Name 2: Not reported
Address: 267 FLANDERS ROAD
Address 2: Not reported
City,State,Zip: EAST LYME, CT
LUST Case Id: 28219
Release Date: 03/24/1992
Site Case ID: 45-477
Substance: Gasoline
Release Source: Unknown
Release Cause: Unknown
Release Identified: Reported to DEP
Case Number: 1992-01350
Release Quantity: 80 cyds soils
Facility City Number: Not reported

Detail As of 06/2020:

Name: FORMER EXXON SERVICE STATION
Name 2: Not reported
Address: 267 FLANDERS ROAD (ROUTE 161)
City,State,Zip: EAST LYME, CT 06333
Address 2: Not reported
LUST Id: 193
UST Facility Id: 477

Map ID
Direction
Distance
Elevation

MAP FINDINGS

Site

Database(s)

EDR ID Number
EPA ID Number

FORMER EXXON SERVICE STATION (Continued)

S104080184

LUST Case Id:	28219
Lust Status:	Lust Completed
Processing Status:	Not reported
EPA Reportable:	True
Motor Fuel:	True
Diesel:	False
Gasoline:	False
Other:	False
Other Release:	Not reported
No Release:	False
Leak:	False
Tank:	False
Piping:	False
Overfill:	False
Removal:	False
Incident Date:	03/24/1992
Entry Date:	Not reported
Site Case Id:	Not reported
UST Site Id:	785
Cost Recovery Spill Case #:	Not reported
Old SITS Number:	9201350
Case Log Id:	215
Monthly Report Id:	0
UST Owner Id:	2134
LUST Owner Id:	Not reported
UST Event Id:	192
Contact Info:	Not reported
Contact EMail:	Not reported
Site Contact City,St,Zip:	UNKNOWN
2nd Contact:	Mark Temple (Lenard Engineering)
2nd Contact EMail:	Not reported
2nd Contact Address:	1768 Storrs Road
2nd Contact City,St,Zip:	78, CT 06268
2nd Contact Address 2:	P.O. box 580
2nd Contact City 2:	Storrs
2nd Contact Phone Number:	8604295400
2nd Contact Fax Number:	8604291367
2nd Contact Type:	President
Facility City Num:	45
Site Contact:	Not reported
Site Contact Address:	Not reported
Site Contact Add 2:	Not reported
Site Contact City 2:	Not reported
Site Contact Phone:	Not reported
Site Contact Fax:	Not reported
Site Contact Type:	Not reported
Department Contact 1:	Not reported
Department Contact 2:	Not reported
Referral Source:	Not reported
Offsite Source:	False
Date Referred:	Not reported
Emergency:	False
Private Heating Fuel:	False
Commercial Heating Fuel:	False
Commercial HF < 2100 Gal.:	False
Commercial HF > 2100 Gal.:	False
Commercial HF - Size Unk:	False

Map ID
Direction
Distance
Elevation

MAP FINDINGS

Site

Database(s)

EDR ID Number
EPA ID Number

FORMER EXXON SERVICE STATION (Continued)

S104080184

No LUST Site:	False
Cost Recvry Prgm Candidate:	False
OCSR Complete:	False
Follow Up Flag:	False
Alternate Water Supply:	False
Relocation:	False
Responsible Party:	False
Responsible EMail:	Not reported
Resp Party Name:	Exxon Company USA
Resp Party Address:	4550 Dacoma Street
Resp Party City,St,Zip:	Houston, TX 770928614
Resp Party Town Number:	Not reported
Resp Party Phone:	8009923647
Resp Party Fax:	Not reported
Resp Party Name 2:	Not reported
Resp Party Address 2:	Not reported
Resp Party Phone 2:	Not reported
Investigator Id:	26
Follow Update:	Not reported
Area Lextent:	Not reported
Annual Precipitation:	Not reported
Affected Population:	Not reported
Population Setting:	Not reported
Ground Water Direction:	Not reported
Ground Water Gradient:	Not reported
Hydro Basin:	Not reported
Drastic:	Not reported
Geo Setting:	Not reported
Ground Water Classification:	GA
Receptor:	Not reported
Ground Water Flow Direction:	Not reported
Ground Water Depth:	Not reported
Areas Of Concern:	Not reported
Free Product Inches:	Not reported
Fund Date:	Not reported
Fund Planned:	No
Fund Obligated:	No
Fund Outlayed:	No
Fund Judgment:	No
Fund Recovered:	No
Cellar Borings:	False
Install Micro Wells:	True
Ground Water Sample:	True
Soil Sample:	True
Soil Gas:	False
Site Inspect:	False
Soil Excavate:	True
Geo Probe:	True
Survey:	False
Potable Well Sample:	False
Sample MWS:	True
Ground Water Gauging:	False
Soil Venting:	False
Active:	False
NOV Action:	None
NOV Issued:	Not reported
NOV Due:	Not reported

Map ID
Direction
Distance
Elevation

MAP FINDINGS

Site

Database(s)

EDR ID Number
EPA ID Number

FORMER EXXON SERVICE STATION (Continued)

S104080184

NOV Received:	Not reported
NOV Closed:	Not reported
NOV Disc Date:	Not reported
NOV Issued Date:	Not reported
NOV Compliance Sched:	Not reported
NOV Admin Order:	Not reported
NOV Referred To Ag:	Not reported
Stop All NOV Actions:	False
Release Invest Rpt:	False
DEP App Letter 1:	False
Correct Action Plan:	False
DEP App Letter 2:	False
Rem Sys Install:	False
Rem Sys Install Date:	Not reported
Closure Date:	Not reported
Rem Sys Monitoring Rpt:	False
Qrtly Gwater Mon Rpts:	False
Closure Req Rpt:	False
DEP Closure Letter:	False
Referred To:	Not reported
No Wells:	Not reported
Lph Wells:	Not reported
User Stamp:	Helen Spera/SperaH
Date Stamp:	12/27/2013
Correspondence:	Not reported
Environmental Impact:	Not reported
FollowUp:	Not reported
GW Comments:	GA/GAA may not meet current standards. Public supply well located ~2,300-ft south-southwest of site. Pattagansett River is about 1,200 feet to the SW.
Location Desc:	Thin till (6-11 ft thick) consisting of medium to coarse sand, with some silt and gravel. This layer overlies granitic gneiss and quartzite bedrock of the Potter Hill Formation.
NOV Comments:	Not reported
Release Desc:	LUST impacted GW
Running Comments:	Spills Files, UST Enforcement Files, Cleanup Fund Files, and LUST Files
Work Performed:	Not reported
Name:	Not reported
Name 2:	Not reported
Address:	267 FLANDERS ROAD
Address 2:	Not reported
City,State,Zip:	EAST LYME, CT
LUST Case Id:	28219
Release Date:	08/01/1990
Site Case ID:	45-477
Substance:	Gasoline
Release Source:	Piping
Release Cause:	Physical or Mechanical Damage
Release Identified:	Reported to DEP
Case Number:	unknown
Release Quantity:	Unknown
Facility City Number:	Not reported

Detail As of 06/2020:

Name: FORMER EXXON SERVICE STATION

Map ID
Direction
Distance
Elevation

MAP FINDINGS

Site

Database(s)

EDR ID Number
EPA ID Number

FORMER EXXON SERVICE STATION (Continued)

S104080184

Name 2:	Not reported
Address:	267 FLANDERS ROAD (ROUTE 161)
City,State,Zip:	EAST LYME, CT 06333
Address 2:	Not reported
LUST Id:	193
UST Facility Id:	477
LUST Case Id:	28219
Lust Status:	Lust Completed
Processing Status:	Not reported
EPA Reportable:	True
Motor Fuel:	True
Diesel:	False
Gasoline:	False
Other:	False
Other Release:	Not reported
No Release:	False
Leak:	False
Tank:	False
Piping:	False
Overfill:	False
Removal:	False
Incident Date:	03/24/1992
Entry Date:	Not reported
Site Case Id:	Not reported
UST Site Id:	785
Cost Recovery Spill Case #:	Not reported
Old SITS Number:	9201350
Case Log Id:	215
Monthly Report Id:	0
UST Owner Id:	2134
LUST Owner Id:	Not reported
UST Event Id:	192
Contact Info:	Not reported
Contact EMail:	Not reported
Site Contact City,St,Zip:	UNKNOWN
2nd Contact:	Mark Temple (Lenard Engineering)
2nd Contact EMail:	Not reported
2nd Contact Address:	1768 Storrs Road
2nd Contact City,St,Zip:	78, CT 06268
2nd Contact Address 2:	P.O. box 580
2nd Contact City 2:	Storrs
2nd Contact Phone Number:	8604295400
2nd Contact Fax Number:	8604291367
2nd Contact Type:	President
Facility City Num:	45
Site Contact:	Not reported
Site Contact Address:	Not reported
Site Contact Add 2:	Not reported
Site Contact City 2:	Not reported
Site Contact Phone:	Not reported
Site Contact Fax:	Not reported
Site Contact Type:	Not reported
Department Contact 1:	Not reported
Department Contact 2:	Not reported
Referral Source:	Not reported
Offsite Source:	False
Date Referred:	Not reported

Map ID
Direction
Distance
Elevation

MAP FINDINGS

Site

Database(s)

EDR ID Number
EPA ID Number

FORMER EXXON SERVICE STATION (Continued)

S104080184

Emergency:	False
Private Heating Fuel:	False
Commercial Heating Fuel:	False
Commercial HF < 2100 Gal.:	False
Commercial HF > 2100 Gal.:	False
Commercial HF - Size Unk:	False
No LUST Site:	False
Cost Recvry Prgm Candidate:	False
OCSRD Complete:	False
Follow Up Flag:	False
Alternate Water Supply:	False
Relocation:	False
Responsible Party:	False
Responsible EMail:	Not reported
Resp Party Name:	Exxon Company USA
Resp Party Address:	4550 Dacoma Street
Resp Party City,St,Zip:	Houston, TX 770928614
Resp Party Town Number:	Not reported
Resp Party Phone:	8009923647
Resp Party Fax:	Not reported
Resp Party Name 2:	Not reported
Resp Party Address 2:	Not reported
Resp Party Phone 2:	Not reported
Investigator Id:	26
Follow Update:	Not reported
Area Lextent:	Not reported
Annual Precipitation:	Not reported
Affected Population:	Not reported
Population Setting:	Not reported
Ground Water Direction:	Not reported
Ground Water Gradient:	Not reported
Hydro Basin:	Not reported
Drastic:	Not reported
Geo Setting:	Not reported
Ground Water Classification:	GA
Receptor:	Not reported
Ground Water Flow Direction:	Not reported
Ground Water Depth:	Not reported
Areas Of Concern:	Not reported
Free Product Inches:	Not reported
Fund Date:	Not reported
Fund Planned:	No
Fund Obligated:	No
Fund Outlayed:	No
Fund Judgment:	No
Fund Recovered:	No
Cellar Borings:	False
Install Micro Wells:	True
Ground Water Sample:	True
Soil Sample:	True
Soil Gas:	False
Site Inspect:	False
Soil Excavate:	True
Geo Probe:	True
Survey:	False
Potable Well Sample:	False
Sample MWS:	True

Map ID
Direction
Distance
Elevation

MAP FINDINGS

Site

Database(s)

EDR ID Number
EPA ID Number

FORMER EXXON SERVICE STATION (Continued)

S104080184

Ground Water Gauging:	False
Soil Venting:	False
Active:	False
NOV Action:	None
NOV Issued:	Not reported
NOV Due:	Not reported
NOV Received:	Not reported
NOV Closed:	Not reported
NOV Disc Date:	Not reported
NOV Issued Date:	Not reported
NOV Compliance Sched:	Not reported
NOV Admin Order:	Not reported
NOV Referred To Ag:	Not reported
Stop All NOV Actions:	False
Release Invest Rpt:	False
DEP App Letter 1:	False
Correct Action Plan:	False
DEP App Letter 2:	False
Rem Sys Install:	False
Rem Sys Install Date:	Not reported
Closure Date:	Not reported
Rem Sys Monitoring Rpt:	False
Qrtly Gwater Mon Rpts:	False
Closure Req Rpt:	False
DEP Closure Letter:	False
Referred To:	Not reported
No Wells:	Not reported
Lph Wells:	Not reported
User Stamp:	Helen Spera/SperaH
Date Stamp:	12/27/2013
Correspondence:	Not reported
Environmental Impact:	Not reported
FollowUp:	Not reported
GW Comments:	GA/GAA may not meet current standards. Public supply well located ~2,300-ft south-southwest of site. Pattagansett River is about 1,200 feet to the SW.
Location Desc:	Thin till (6-11 ft thick) consisting of medium to coarse sand, with some silt and gravel. This layer overlies granitic gneiss and quartzite bedrock of the Potter Hill Formation.
NOV Comments:	Not reported
Release Desc:	LUST impacted GW
Running Comments:	Spills Files, UST Enforcement Files, Cleanup Fund Files, and LUST Files
Work Performed:	Not reported

SPILLS:

Name:	Not reported
Address:	267 FLANDERS RD
City,State,Zip:	EAST LYME, CT
Year of Database:	1992
Case Number:	1350
Who Took Spill:	MCCANN
Assigned To:	Not reported
Report Date:	03/24/1992
Report Time:	14
Date Release:	Not reported

Map ID
Direction
Distance
Elevation

MAP FINDINGS

Site

Database(s)

EDR ID Number
EPA ID Number

FORMER EXXON SERVICE STATION (Continued)

S104080184

Time Responded: Not reported
Corrective Action Taken: Not reported
Cause Info: Not reported
Media Info: Not reported
Release Type: Not reported
Reported By: DEAN STERRY
Phone: Not reported
Representing: Not reported
Terminated: Not reported
Recovd (Total): .
Total (Water): .
Facility Status: Not reported
Continuous Spill: Not reported
Released Substance: Not reported
Qty: 10 (Gallons)
Emergency Measure: Not reported
Water Body: GROUND
Discharger: Not reported
Telephone: Not reported
Responsible Party: Not reported
RP Address 1: Not reported
RP City,St,Zip: Not reported
Historic: Not reported
Waterbody: Not reported
Time Stamp: Not reported
Sr Inspector: Not reported
At Inspctor: Not reported
User Stamp: Not reported
Incident Description: Not reported
Cost Recovery Case?: Not reported
DEMHS Region: Not reported
Lat/Long: Not reported
Company Name: Not reported
Last Updated: Not reported
Comments: Not reported

Year of Database: 1992
Town of Spill: EAST LYME
Case Number: 1350
OCSR Inspector: 935
Spill Date: 03/24/92
Spill Time: Not reported
Report Date: 03/24/92
Report Time: 14: 15
Reported By: DEAN STERRY
Representing: LAND TECH REMEDIAL
Work Telephone: 203- 261- 2673
Home Telephone: Not reported
Telephone Pole#: .
Incident Type: PETROLEUM
Substance: GASOLINE
Quantity: 10 Gallon(s)
Concentration: .
Action Desc: Not reported
On Going: Not reported
Continuous Spill: Not reported
Release Status: Not reported

Map ID
Direction
Distance
Elevation

MAP FINDINGS

Site

Database(s)

EDR ID Number
EPA ID Number

FORMER EXXON SERVICE STATION (Continued)

S104080184

Misc Info: TANK REMOVAL
Water Body: GROUND
Other Media: Not reported
Release Area: Ground Surface
Total (Water): .
Recovd (Water): .
Recovd (Total): .
Polluter Name: EXXON
Polluted Address: Not reported
Polluted City,St,Zip: .
Polluter Phone: .- .- .
Polluter Responsibility: Polluter accepts financial responsibility
Unknown Responsibility: Not reported
Unknown Polluter: Not reported
Cleanup Action: SOIL REMOVED/VAC FREE PRODUCT
Dun and Bradst#: Not reported
UST Unit: Not reported
Agency Notified: Not reported
State Agency: Not reported
Notify Date: .
Notify Time: Not reported
Other Agency: Not reported
Notify Other: Not reported
Notify Status: Not reported
Class1: Commercial
Other Class: Not reported
Cause1: Overfill
Other Cause: Not reported
Actions1: Soil Removal
Other Actions: Other, VAC'D
Cleanup Contractor: Not reported
Contractor Name: Not reported
Did DEP Hire Contractor: Not reported
Date Contractor Hired: .
When Contractor Requested: Not reported
When Contractor Arrived: Not reported
Who Took Spill: MCCANN
Badge # of Who Recieved Spill: 923
Who Assigned Spill: TORRES
Badge # of Who Assigned Spill: 935
Date Assigned: .
Assigned Time: Not reported
Spill Status: Closed
Case 1136: Not reported
Federal 311K: .
Case #1: Not reported
Case #2: .
Cost Recovery: .
Property Owner: Not reported
Property Other: .
Property Name: Not reported
Property Addr: Not reported
Property CSZ: .
Polluter: Not reported
Owner: Not reported
Operator: Not reported
Vehicle Make: Not reported

Map ID
Direction
Distance
Elevation

MAP FINDINGS

Site

Database(s)

EDR ID Number
EPA ID Number

FORMER EXXON SERVICE STATION (Continued)

S104080184

Vehicle Model: Not reported
Truck Reg: Not reported
Trail Reg: Not reported
Additional Info: ALL UST S REMOVED FROM FORMER EXXON CONTAMSOIL STOCKPILED FOR
REMOVAL/DISPOSAL OUT OF STATE EXXON WILL CONTACT INSP 935 IN REGARDS
TO THIS ACTION/ADVISED OF REQUIREMENT FOR LOAD TO BE MANIFESTEDSEPTIC
SYSTEM TO BE LEFT IN PLACE
Updated: Y
Update Date: 03/24/92

CPCS:

Name: FORMER EXXON SERVICE STATION
Address: 267 FLANDERS ROAD (ROUTE 161)
City,State,Zip: EAST LYME, CT
Site Type: Not reported
Lust Status code: Not reported
Lust Status: Not reported
PTP Form: Not reported
Program: LUST
Comments: Not reported
Site Type Definition: Not reported
Investigation Start: Yes
Investigation Start Date: Not reported
Remediation Start: Yes
Remediation Start Date: Not reported
Remediation Completed: Yes
ELUR: Not reported
Date Data Updated: 03/24/1992

H37 **JIGNESH PATEL**
South **265 FLANDERS RD**
1/4-1/2 **EAST LYME, CT 06357**
0.320 mi.
1689 ft. **Site 1 of 3 in cluster H**

CT LUST **S126358570**
CT ASBESTOS **N/A**

Relative:
Higher
Actual:
53 ft.

LUST:
Name: Not reported
Name 2: Not reported
Address: 265 FLANDERS ROAD
Address 2: Not reported
City,State,Zip: EAST LYME, CT
LUST Case Id: 35619
Release Date: 10/01/1987
Site Case ID: 45-8951
Substance: Gasoline
Release Source: Unknown
Release Cause: Unknown
Release Identified: Site Renovation
Case Number: Unknown
Release Quantity: Unknown
Facility City Number: Not reported

ASBESTOS:

Name: JIGNESH PATEL
Address: 265 FLANDERS RD
City,State,Zip: EAST LYME, CT 06357
ID: 75604

Map ID
Direction
Distance
Elevation

MAP FINDINGS

Site

Database(s)

EDR ID Number
EPA ID Number

JIGNESH PATEL (Continued)

S126358570

Trans Number: 20-570
Enter Date: Not reported
Postmark Date: 04/23/2020
Check Amount: \$340.00
Check Number: 1388
Type of Notification (new): X
Type of Notification (cancel): Not reported
Type of Notification (revised): Not reported
Type of Notification (blanket): Not reported
Type of Notification (emergency): Not reported
Project Type: FOMER NIAN TIC HOTEL
Start Date: 05/01/2020
End Date: 05/20/2020
Licence Number: 000749
Contractor: AMSPAN ABATEMENT CORP
Contractor Address: 16 GOSHEN STREET
Contractor City: HARTFORD
Contractor State: CT
Contractor Zip: 06106
Owner: MINERVA ENTERPRISES
Hauler: RED TECHNOLOGIES
Location of Demo: Not reported
Inspection Conducted: Not reported
Inspector Name: Not reported
Inspector License Number: Not reported
Disposal Facility: Not reported

H38
South
1/4-1/2
0.320 mi.
1689 ft.

CORY'S AUTO (FORMER SUNOCO SERVICE STATION)
265 FLANDERS ROAD
NIANTIC, CT 6357

UST FINDER RELEASE **1028943068**
N/A

Site 2 of 3 in cluster H

Relative:
Higher

UST FINDER RELEASE:

Actual:
53 ft.

Object ID: 85684
Facility ID: CT523
Lust ID: CT35619
Name: CORY'S AUTO (FORMER SUNOCO SERVICE STATION)
Address: 265 FLANDERS ROAD
City,State,Zip: NIAN TIC, CT 6357
Address Match Type: PointAddress
Reported Date: 1994/09/15 15:59:59+00
Status: No Further Action
Substance: Not reported
Population within 1500ft: 153
Domestic Wells within 1500ft: 20
Land Use: Developed, Medium Intensity
Within SPA: No
SPA PWS Facility ID: Not reported
SPA Water Type: Not reported
SPA Facility Type: Not reported
SPA HUC12: Not reported
Within WHPA: Yes
WHPA PWS Facility ID: CT0450011_49235
WHPA Water Type: GW - Ground water
WHPA Facility Type: WL - Well
WHPA HUC12: 011000030306
Within 100yr Floodplain: No

Map ID
Direction
Distance
Elevation

MAP FINDINGS

Site

Database(s)

EDR ID Number
EPA ID Number

CORY'S AUTO (FORMER SUNOCO SERVICE STATION) (Continued)

1028943068

Tribe: Not reported
EPA Region: 1
NFA Letter 1: Not reported
NFA Letter 2: Not reported
NFA Letter 3: Not reported
NFA Letter 4: Not reported
Closed With Residual Contaminate: Not reported
Coordinate Source: Geocode
X Coord: -72.2100799999999
Y Coord: 41.3592
Latitude: 41.3592
Longitude: -72.21008

H39
South
1/4-1/2
0.320 mi.
1689 ft.
SUNOCO SERVICE STATION
265 FLANDERS RD
NIANTIC, CT 06357
Site 3 of 3 in cluster H

CT CPCS
CT MANIFEST
S128034440
N/A

Relative:
Higher

Actual:
53 ft.

CPCS:
Name: CORY'S AUTO (FORMER SUNOCO SERVICE STATION)
Address: 265 FLANDERS ROAD
City,State,Zip: NIANTIC, CT
Site Type: Not reported
Lust Status code: Not reported
Lust Status: Not reported
PTP Form: Not reported
Program: LUST
Comments: Not reported
Site Type Definition: Not reported
Investigation Start: No
Investigation Start Date: Not reported
Remediation Start: No
Remediation Start Date: Not reported
Remediation Completed: No
ELUR: Not reported
Date Data Updated: 09/15/1994

CT MANIFEST:

Name: SUNOCO SERVICE STATION
Address: 265 FLANDERS RD
City,State,Zip: NIANTIC, CT 06357
Phone: Not reported
Country: Not reported
Manifest ID: RIG0005163
EPA ID: CTD000841981

Hazardous Waste Manifest:

Year: 2006
Manifest: ctf1196124
EPA ID: CTD000841981
Generator Mailing Address: 1735 MARKET ST 12TH FLOOR
Generator City,State,Zip: PHILADELPHIA, PA 19103
Discrepancies: Not reported
Date Shipped: 2006-01-16
Date Received: 2006-01-16
Transporter 2 Date: Not reported

Map ID
Direction
Distance
Elevation

MAP FINDINGS

Site

Database(s)

EDR ID Number
EPA ID Number

SUNOCO SERVICE STATION (Continued)

S128034440

TSDf EPA ID:	CTD021816889
TSDf Name:	UNITED OIL RECOVERY INC
TSDf Address:	136 GRACEY AVE
TSDf City,State,Zip:	MERIDEN, CT 06450-
TSDf Country:	USA
Transporter EPA ID:	CTR000005058
Transporter Name:	MCVAC ENVIRONMENTAL SERVICES INC
Transporter Address:	481 GRAND AVE
Transporter City,State,Zip:	NEW HAVEN, CT 06513
Transporter Country:	USA
Transporter 2 EPA ID:	Not reported
Transporter 2 Name:	Not reported
Transporter 2 Address:	Not reported
Transporter 2 City,State,Zip:	CT
Transporter 2 Country:	USA
US DOT Description:	GASOLINE (INCLUDING GASOHOL)
Number of Containers:	1
Container Type:	TT
Quantity/Weight/Volume:	400/G
Batch Number:	163, 163
EPA Waste Codes:	D001 - IGNITABLE WASTE
Copies:	1, 2
Alternate Facility Name:	Not reported
Alternate Facility Address:	Not reported
Alternate Facility State:	Not reported
Alternate Facility Date:	Not reported
Year:	2005
Manifest:	nyh2783736
EPA ID:	CTD000841981
Generator Mailing Address:	1801 MARKET ST 20TH FLOOR
Generator City,State,Zip:	PHILADELPHIA, PA 191031699
Discrepancies:	Not reported
Date Shipped:	2005-04-06
Date Received:	2005-04-15
Transporter 2 Date:	Not reported
TSDf EPA ID:	NYR000127639
TSDf Name:	ENVIRONMENTAL PRODUCTS & SERVICES OF VT
TSDf Address:	40 HAMILTON LANE
TSDf City,State,Zip:	GLENMONT, NY 12077
TSDf Country:	USA
Transporter EPA ID:	MAD082303777
Transporter Name:	CYN OIL CORPORATION
Transporter Address:	100 TOSCA DRIVE, P.O.B. 119
Transporter City,State,Zip:	STOUGHTON, MA 02072-0119
Transporter Country:	USA
Transporter 2 EPA ID:	Not reported
Transporter 2 Name:	Not reported
Transporter 2 Address:	Not reported
Transporter 2 City,State,Zip:	CT
Transporter 2 Country:	USA
US DOT Description:	GASOLINE (INCLUDING GASOHOL)
Number of Containers:	1
Container Type:	TT
Quantity/Weight/Volume:	385/G
Batch Number:	689
EPA Waste Codes:	D001, D018 - Not reported

Map ID
Direction
Distance
Elevation

MAP FINDINGS

Site

Database(s)

EDR ID Number
EPA ID Number

SUNOCO SERVICE STATION (Continued)

S128034440

Copies: 2
Alternate Facility Name: Not reported
Alternate Facility Address: Not reported
Alternate Facility State: Not reported
Alternate Facility Date: Not reported

Year: 2005
Manifest: NYH2766312
EPA ID: CTD000841981
Generator Mailing Address: 1801 MARKET ST 20TH FLOOR
Generator City,State,Zip: PHILADELPHIA, PA 191031699
Discrepancies: Not reported
Date Shipped: 2005-05-16
Date Received: 2005-06-01
Transporter 2 Date: Not reported
TSDf EPA ID: NYR000127639
TSDf Name: ENVIRONMENTAL PRODUCTS & SERVICES OF VT
TSDf Address: 40 HAMILTON LANE
TSDf City,State,Zip: GLENMONT, NY 12077
TSDf Country: USA
Transporter EPA ID: MAD082303777
Transporter Name: CYN OIL CORPORATION
Transporter Address: 100 TOSCA DRIVE, P.O.B. 119
Transporter City,State,Zip: STOUGHTON, MA 02072-0119
Transporter Country: USA
Transporter 2 EPA ID: Not reported
Transporter 2 Name: Not reported
Transporter 2 Address: Not reported
Transporter 2 City,State,Zip: CT
Transporter 2 Country: USA
US DOT Description: GASOLINE (INCLUDING GASOHOL)
Number of Containers: 001
Container Type: TT
Quantity/Weight/Volume: 69/G
Batch Number: 681, 702
EPA Waste Codes: D001, D018 - Not reported
Copies: 2, 7
Alternate Facility Name: Not reported
Alternate Facility Address: Not reported
Alternate Facility State: Not reported
Alternate Facility Date: Not reported

Year: 2004
Manifest: nyh2785455
EPA ID: CTD000841981
Generator Mailing Address: 1801 MARKET ST 20TH FLOOR
Generator City,State,Zip: PHILADELPHIA, PA 191031699
Discrepancies: Not reported
Date Shipped: 2004-05-20
Date Received: 2004-06-08
Transporter 2 Date: Not reported
TSDf EPA ID: NYD986971878
TSDf Name: ALBANY NY TERMINAL ANYT
TSDf Address: PORT OF ALBANY
TSDf City,State,Zip: ALBANY, NY 12202-
TSDf Country: USA
Transporter EPA ID: MAD082303777

Map ID
Direction
Distance
Elevation

MAP FINDINGS

Site

Database(s)

EDR ID Number
EPA ID Number

SUNOCO SERVICE STATION (Continued)

S128034440

Transporter Name: CYN OIL CORP
Transporter Address: 100 TOSCA DR PO BOX 119
Transporter City,State,Zip: STOUGHTON, MA 02072-0119
Transporter Country: USA
Transporter 2 EPA ID: Not reported
Transporter 2 Name: Not reported
Transporter 2 Address: Not reported
Transporter 2 City,State,Zip: CT
Transporter 2 Country: USA
US DOT Description: GASOLINE (INCLUDING GASOHOL)
Number of Containers: 1
Container Type: TT
Quantity/Weight/Volume: 195/G
Batch Number: 618
EPA Waste Codes: D001 - IGNITABLE WASTE
Copies: 2
Alternate Facility Name: Not reported
Alternate Facility Address: Not reported
Alternate Facility State: Not reported
Alternate Facility Date: Not reported

Year: 2004
Manifest: nyh1268415
EPA ID: CTD000841981
Generator Mailing Address: 1801 MARKET ST 20TH FLOOR
Generator City,State,Zip: PHILADELPHIA, PA 191031699
Discrepancies: Not reported
Date Shipped: 2004-02-10
Date Received: 2004-02-17
Transporter 2 Date: Not reported
TSDF EPA ID: NYD986971878
TSDF Name: ALBANY NY TERMINAL ANYT
TSDF Address: PORT OF ALBANY
TSDF City,State,Zip: ALBANY, NY 12202-
TSDF Country: USA
Transporter EPA ID: MAD082303777
Transporter Name: CYN OIL CORP
Transporter Address: 100 TOSCA DR PO BOX 119
Transporter City,State,Zip: STOUGHTON, MA 02072-0119
Transporter Country: USA
Transporter 2 EPA ID: Not reported
Transporter 2 Name: Not reported
Transporter 2 Address: Not reported
Transporter 2 City,State,Zip: CT
Transporter 2 Country: USA
US DOT Description: GASOLINE (INCLUDING GASOHOL)
Number of Containers: 1
Container Type: TT
Quantity/Weight/Volume: 142/G
Batch Number: 778
EPA Waste Codes: D001 - IGNITABLE WASTE
Copies: 2
Alternate Facility Name: Not reported
Alternate Facility Address: Not reported
Alternate Facility State: Not reported
Alternate Facility Date: Not reported

Map ID
Direction
Distance
Elevation

MAP FINDINGS

Site

Database(s)

EDR ID Number
EPA ID Number

SUNOCO SERVICE STATION (Continued)

S128034440

Year: 2003
Manifest: nyh1265985
EPA ID: CTD000841981
Generator Mailing Address: 1801 MARKET ST 20TH FLOOR
Generator City,State,Zip: PHILADELPHIA, PA 19103-1699
Discrepancies: Not reported
Date Shipped: 2003-11-17
Date Received: 2003-12-01
Transporter 2 Date: Not reported
TSDF EPA ID: NYD986971878
TSDF Name: ALBANY NEW YORK TERMINAL
TSDF Address: PORT OF ALBANY
TSDF City,State,Zip: ALBANY, NY 12202-
TSDF Country: USA
Transporter EPA ID: MAD082303777
Transporter Name: CYN OIL CORP
Transporter Address: 100 TOSCA DR PO BOX 119
Transporter City,State,Zip: STOUGHTON, MA 02072-0119
Transporter Country: USA
Transporter 2 EPA ID: Not reported
Transporter 2 Name: Not reported
Transporter 2 Address: Not reported
Transporter 2 City,State,Zip: CT
Transporter 2 Country: USA
US DOT Description: GASOLINE (INCLUDING GASOHOL)
Number of Containers: 1
Container Type: TT
Quantity/Weight/Volume: 746/G
Batch Number: 5728
EPA Waste Codes: D001, D018 - Not reported
Copies: 2
Alternate Facility Name: Not reported
Alternate Facility Address: Not reported
Alternate Facility State: Not reported
Alternate Facility Date: Not reported

Year: 2003
Manifest: RIG0217918
EPA ID: CTD000841981
Generator Mailing Address: 265 FLANDERS RD
Generator City,State,Zip: NIAHTIC, CT 06357
Discrepancies: N
Date Shipped: 2003-07-14
Date Received: 2003-07-14
Transporter 2 Date: Not reported
TSDF EPA ID: RID084802842
TSDF Name: CHEM-PAK CORP
TSDF Address: 167 MILL ST
TSDF City,State,Zip: CRANSTON, RI 02905
TSDF Country: USA
Transporter EPA ID: CTD021816889
Transporter Name: UNITED OIL RECOVERY INC
Transporter Address: 14 WEST MAIN ST
Transporter City,State,Zip: MERIDEN, CT 06451
Transporter Country: USA
Transporter 2 EPA ID: Not reported
Transporter 2 Name: Not reported

Map ID
Direction
Distance
Elevation

MAP FINDINGS

Site

Database(s)

EDR ID Number
EPA ID Number

SUNOCO SERVICE STATION (Continued)

S128034440

Transporter 2 Address: Not reported
Transporter 2 City,State,Zip: CT
Transporter 2 Country: USA
US DOT Description: PETROLEUM DISTILLATES NOS
Number of Containers: 001
Container Type: DM
Quantity/Weight/Volume: 5/G
Batch Number: 5552, 5552
EPA Waste Codes: D001 - IGNITABLE WASTE
Copies: 2, 7
Alternate Facility Name: Not reported
Alternate Facility Address: Not reported
Alternate Facility State: Not reported
Alternate Facility Date: Not reported

Year: 2002
Manifest: CTF1036201
EPA ID: CTD000841981
Generator Mailing Address: 265 FLANDERS RD
Generator City,State,Zip: NIAHTIC, CT 06357
Discrepancies: N
Date Shipped: 2002-12-17
Date Received: 2002-12-18
Transporter 2 Date: Not reported
TSDF EPA ID: CTD021816889
TSDF Name: UNITED OIL RECOVERY INC
TSDF Address: 136 GRACEY AVE
TSDF City,State,Zip: MERIDEN, CT 06450
TSDF Country: USA
Transporter EPA ID: CTD021816889
Transporter Name: UNITED OIL RECOVERY INC
Transporter Address: Not reported
Transporter City,State,Zip: CT
Transporter Country: USA
Transporter 2 EPA ID: Not reported
Transporter 2 Name: Not reported
Transporter 2 Address: Not reported
Transporter 2 City,State,Zip: CT
Transporter 2 Country: USA
US DOT Description: petroleum distillates nos
Number of Containers: 001
Container Type: DM
Quantity/Weight/Volume: 3/G
Batch Number: 5256, 5256
EPA Waste Codes: D001 - IGNITABLE WASTE
Copies: 1, 2
Alternate Facility Name: Not reported
Alternate Facility Address: Not reported
Alternate Facility State: Not reported
Alternate Facility Date: Not reported

Year: 2001
Manifest: NYG3651525
EPA ID: CTD000841981
Generator Mailing Address: 265 FLANDERS RD
Generator City,State,Zip: NIAHTIC, CT 06357
Discrepancies: N

Map ID
Direction
Distance
Elevation

MAP FINDINGS

Site

Database(s)

EDR ID Number
EPA ID Number

SUNOCO SERVICE STATION (Continued)

S128034440

Date Shipped:	2001-05-08
Date Received:	2001-05-10
Transporter 2 Date:	Not reported
TSDf EPA ID:	NYD093248698
TSDf Name:	MOBIL OIL ALBANY TERMINAL
TSDf Address:	50 CHURCH ST
TSDf City,State,Zip:	ALBANY, NY 12202
TSDf Country:	USA
Transporter EPA ID:	MAD082303777
Transporter Name:	CYN OIL CORP
Transporter Address:	Not reported
Transporter City,State,Zip:	CT
Transporter Country:	USA
Transporter 2 EPA ID:	Not reported
Transporter 2 Name:	Not reported
Transporter 2 Address:	Not reported
Transporter 2 City,State,Zip:	CT
Transporter 2 Country:	USA
US DOT Description:	gasahol, gasoline
Number of Containers:	001
Container Type:	TT
Quantity/Weight/Volume:	310/G
Batch Number:	4387, 4387
EPA Waste Codes:	D001 - IGNITABLE WASTE
Copies:	2, 7
Alternate Facility Name:	Not reported
Alternate Facility Address:	Not reported
Alternate Facility State:	Not reported
Alternate Facility Date:	Not reported
Year:	1994
Manifest:	MAG135745
EPA ID:	CTD000841981
Generator Mailing Address:	265 FLANDERS RD
Generator City,State,Zip:	NIANTIC, CT 06357
Discrepancies:	N
Date Shipped:	1994-01-28
Date Received:	1994-02-01
Transporter 2 Date:	Not reported
TSDf EPA ID:	CTD072138969
TSDf Name:	ENVIRONMENTAL WASTE RESOURCES INC
TSDf Address:	130 FREIGHT ST
TSDf City,State,Zip:	WATERBURY, CT 06702
TSDf Country:	USA
Transporter EPA ID:	MAD082303777
Transporter Name:	CYN OIL CORP
Transporter Address:	Not reported
Transporter City,State,Zip:	CT
Transporter Country:	USA
Transporter 2 EPA ID:	Not reported
Transporter 2 Name:	Not reported
Transporter 2 Address:	Not reported
Transporter 2 City,State,Zip:	CT
Transporter 2 Country:	USA
US DOT Description:	WASTE GASOLINE MIXTURE
Number of Containers:	001
Container Type:	TT

Map ID
Direction
Distance
Elevation

MAP FINDINGS

Site

Database(s)

EDR ID Number
EPA ID Number

SUNOCO SERVICE STATION (Continued)

S128034440

Quantity/Weight/Volume: 171/G
Batch Number: 999999
EPA Waste Codes: D001 - IGNITABLE WASTE
Copies: 1
Alternate Facility Name: Not reported
Alternate Facility Address: Not reported
Alternate Facility State: Not reported
Alternate Facility Date: Not reported

Year: 1993
Manifest: CTF0227450
EPA ID: CTD000841981
Generator Mailing Address: 265 FLANDERS RD
Generator City,State,Zip: NANTIC, CT 06357
Discrepancies: N
Date Shipped: 1993-03-25
Date Received: 1993-03-26
Transporter 2 Date: Not reported
TSDf EPA ID: CTD021816889
TSDf Name: UNITED INDUST SERV DBA ADV LIQ RECY
TSDf Address: 136 GRACEY AVE
TSDf City,State,Zip: MERIDEN, CT 06450
TSDf Country: USA
Transporter EPA ID: CTD002593887
Transporter Name: HITCHCOCK GAS ENGINE CO
Transporter Address: Not reported
Transporter City,State,Zip: CT
Transporter Country: USA
Transporter 2 EPA ID: Not reported
Transporter 2 Name: Not reported
Transporter 2 Address: Not reported
Transporter 2 City,State,Zip: CT
Transporter 2 Country: USA
US DOT Description: WASTE GASOLINE LIQUID
Number of Containers: 001
Container Type: TT
Quantity/Weight/Volume: 75/G
Batch Number: 999999
EPA Waste Codes: D001 - IGNITABLE WASTE
Copies: 1
Alternate Facility Name: Not reported
Alternate Facility Address: Not reported
Alternate Facility State: Not reported
Alternate Facility Date: Not reported

40
SSW
1/4-1/2
0.333 mi.
1759 ft.

COSTCO WHOLESALE #1372
284 FLANDERS RD
EAST LYME, CT 06333

CT SPILLS **S127562100**
CT CPCS **N/A**
CT NPDES

Relative:
Lower

SPILLS:
Name: Not reported
Address: 284 FLANDERS ROAD
City,State,Zip: EAST LYME, CT
Year of Database: 2022
Case Number: 202204707
Who Took Spill: Not reported

Actual:
35 ft.

Map ID
Direction
Distance
Elevation

MAP FINDINGS

Site

Database(s)

EDR ID Number
EPA ID Number

COSTCO WHOLESALE #1372 (Continued)

S127562100

Assigned To: Not reported
Report Date: 11/22/2022
Report Time: Not reported
Date Release: 11/22/2022
Time Responded: Not reported
Corrective Action Taken: Not reported
Cause Info: Transportation
Media Info: Not reported
Release Type: Petroleum Incident
Reported By: Not reported
Phone: Not reported
Representing: Not reported
Terminated: Not reported
Recovd (Total): Not reported
Total (Water): Not reported
Facility Status: Not reported
Continuous Spill: Not reported
Released Substance: Gasoline as transportation fuel - 0
Qty: Not reported
Emergency Measure: Not reported
Water Body: Not reported
Discharger: Not reported
Telephone: Not reported
Responsible Party: Not reported
RP Address 1: Not reported
RP City,St,Zip: Not reported
Historic: Not reported
Waterbody: Not reported
Time Stamp: Not reported
Sr Inspector: Not reported
At Inspctor: Not reported
User Stamp: Not reported
Incident Description: Customer overfill of 10 gallons of gasoline. No waterways affected.
Cleanup done by costco.
Cost Recovery Case?: Not reported
DEMHS Region: 4
Lat/Long: Not reported
Company Name: Not reported
Last Updated: 12/13/2022
Comments: Not reported

CPCS:

Name: COSTCO WHOLESALE CORP
Address: 284R FLANDERS ROAD
City,State,Zip: EAST LYME, CT
Site Type: Not reported
Lust Status code: Not reported
Lust Status: Not reported
PTP Form: Not reported
Program: LUST
Comments: Not reported
Site Type Definition: Not reported
Investigation Start: Yes
Investigation Start Date: Not reported
Remediation Start: Yes
Remediation Start Date: Not reported
Remediation Completed: Yes

Map ID
Direction
Distance
Elevation

MAP FINDINGS

Site

Database(s)

EDR ID Number
EPA ID Number

COSTCO WHOLESALE #1372 (Continued)

S127562100

ELUR: Not reported
Date Data Updated: 11/22/2022

NPDES:

Name: COSTCO WHOLESALE #1372
Address: 284 FLANDERS RD
City: EAST LYME
Town Id: Not reported
Company Name: Not reported
Permit Number: GSC000461
Permit Issued Date: 02/22/2021
Permit Expiration Date: 09/30/2025
Application Received Date: Not reported
Affiliation Type: Registrant
Permit EI Type: Stormwater Commercial Activities - GP
App Id: 202008817
Site Address Description: Not reported
Site Address Line 2: Not reported
Permit Description: COSTOCO WHOLESALE #1372, 284 FLANDERS RD., EAST LYME
Status: Active
Affiliate Address Line 1: 45940 Horseshoe Dr -Suite 150
Affiliate Address Line 2: Not reported
Affiliate City/State/Zip: Sterling, VA 20166-6581
Contact Name: MARK MARCHISANO
Contact Title: Not reported
Contact EMail: MMARCHI@COSTCO.COM

Count: 4 records.

ORPHAN SUMMARY

City	EDR ID	Site Name	Site Address	Zip	Database(s)
EAST LYME	1009395965	NATIONAL GUARD STONE'S RANCH MILIT	ROUTE 1 (BOSTON POST ROAD AND	06333	SEMS, DOCKET HWC
EAST LYME	S104092218	MOBIL SERVICE STATION #01-HH2	262 FLANDERS ROAD		CT LUST, CT VCP, CT SPILLS
EAST LYME	S110477590		252-254 FLANDERS ROAD		CT LUST, CT SPILLS
EAST LYME	S109742492	CITGO GENERAL EQUITIES INC	202 FLANDERS RD	06333	CT LUST, CT CPCS, CT MANIFEST

GOVERNMENT RECORDS SEARCHED / DATA CURRENCY TRACKING

To maintain currency of the following federal and state databases, EDR contacts the appropriate governmental agency on a monthly or quarterly basis, as required.

Number of Days to Update: Provides confirmation that EDR is reporting records that have been updated within 90 days from the date the government agency made the information available to the public.

STANDARD ENVIRONMENTAL RECORDS

Lists of Federal NPL (Superfund) sites

NPL: National Priority List

National Priorities List (Superfund). The NPL is a subset of CERCLIS and identifies over 1,200 sites for priority cleanup under the Superfund Program. NPL sites may encompass relatively large areas. As such, EDR provides polygon coverage for over 1,000 NPL site boundaries produced by EPA's Environmental Photographic Interpretation Center (EPIC) and regional EPA offices.

Date of Government Version: 09/25/2024	Source: EPA
Date Data Arrived at EDR: 10/01/2024	Telephone: N/A
Date Made Active in Reports: 10/23/2024	Last EDR Contact: 01/02/2025
Number of Days to Update: 22	Next Scheduled EDR Contact: 04/07/2025
	Data Release Frequency: Quarterly

NPL Site Boundaries

Sources:

EPA's Environmental Photographic Interpretation Center (EPIC)
Telephone: 202-564-7333

EPA Region 1
Telephone 617-918-1143

EPA Region 6
Telephone: 214-655-6659

EPA Region 3
Telephone 215-814-5418

EPA Region 7
Telephone: 913-551-7247

EPA Region 4
Telephone 404-562-8033

EPA Region 8
Telephone: 303-312-6774

EPA Region 5
Telephone 312-886-6686

EPA Region 9
Telephone: 415-947-4246

EPA Region 10
Telephone 206-553-8665

Proposed NPL: Proposed National Priority List Sites

A site that has been proposed for listing on the National Priorities List through the issuance of a proposed rule in the Federal Register. EPA then accepts public comments on the site, responds to the comments, and places on the NPL those sites that continue to meet the requirements for listing.

Date of Government Version: 09/25/2024	Source: EPA
Date Data Arrived at EDR: 10/01/2024	Telephone: N/A
Date Made Active in Reports: 10/23/2024	Last EDR Contact: 01/02/2025
Number of Days to Update: 22	Next Scheduled EDR Contact: 04/07/2025
	Data Release Frequency: Quarterly

NPL LIENS: Federal Superfund Liens

Federal Superfund Liens. Under the authority granted the USEPA by CERCLA of 1980, the USEPA has the authority to file liens against real property in order to recover remedial action expenditures or when the property owner received notification of potential liability. USEPA compiles a listing of filed notices of Superfund Liens.

GOVERNMENT RECORDS SEARCHED / DATA CURRENCY TRACKING

Date of Government Version: 10/15/1991
Date Data Arrived at EDR: 02/02/1994
Date Made Active in Reports: 03/30/1994
Number of Days to Update: 56

Source: EPA
Telephone: 202-564-4267
Last EDR Contact: 08/15/2011
Next Scheduled EDR Contact: 11/28/2011
Data Release Frequency: No Update Planned

Lists of Federal Delisted NPL sites

Delisted NPL: National Priority List Deletions

The National Oil and Hazardous Substances Pollution Contingency Plan (NCP) establishes the criteria that the EPA uses to delete sites from the NPL. In accordance with 40 CFR 300.425.(e), sites may be deleted from the NPL where no further response is appropriate.

Date of Government Version: 09/25/2024
Date Data Arrived at EDR: 10/01/2024
Date Made Active in Reports: 10/23/2024
Number of Days to Update: 22

Source: EPA
Telephone: N/A
Last EDR Contact: 01/02/2025
Next Scheduled EDR Contact: 04/07/2025
Data Release Frequency: Quarterly

Lists of Federal sites subject to CERCLA removals and CERCLA orders

FEDERAL FACILITY: Federal Facility Site Information listing

A listing of National Priority List (NPL) and Base Realignment and Closure (BRAC) sites found in the Comprehensive Environmental Response, Compensation and Liability Information System (CERCLIS) Database where EPA Federal Facilities Restoration and Reuse Office is involved in cleanup activities.

Date of Government Version: 11/20/2024
Date Data Arrived at EDR: 12/18/2024
Date Made Active in Reports: 12/20/2024
Number of Days to Update: 2

Source: Environmental Protection Agency
Telephone: 703-603-8704
Last EDR Contact: 12/18/2024
Next Scheduled EDR Contact: 04/07/2025
Data Release Frequency: Varies

SEMS: Superfund Enterprise Management System

SEMS (Superfund Enterprise Management System) tracks hazardous waste sites, potentially hazardous waste sites, and remedial activities performed in support of EPA's Superfund Program across the United States. The list was formerly known as CERCLIS, renamed to SEMS by the EPA in 2015. The list contains data on potentially hazardous waste sites that have been reported to the USEPA by states, municipalities, private companies and private persons, pursuant to Section 103 of the Comprehensive Environmental Response, Compensation, and Liability Act (CERCLA). This dataset also contains sites which are either proposed to or on the National Priorities List (NPL) and the sites which are in the screening and assessment phase for possible inclusion on the NPL.

Date of Government Version: 09/25/2024
Date Data Arrived at EDR: 10/01/2024
Date Made Active in Reports: 10/23/2024
Number of Days to Update: 22

Source: EPA
Telephone: 800-424-9346
Last EDR Contact: 01/02/2025
Next Scheduled EDR Contact: 04/21/2025
Data Release Frequency: Quarterly

Lists of Federal CERCLA sites with NFRAP

SEMS-ARCHIVE: Superfund Enterprise Management System Archive

GOVERNMENT RECORDS SEARCHED / DATA CURRENCY TRACKING

SEMS-ARCHIVE (Superfund Enterprise Management System Archive) tracks sites that have no further interest under the Federal Superfund Program based on available information. The list was formerly known as the CERCLIS-NFRAP, renamed to SEMS ARCHIVE by the EPA in 2015. EPA may perform a minimal level of assessment work at a site while it is archived if site conditions change and/or new information becomes available. Archived sites have been removed and archived from the inventory of SEMS sites. Archived status indicates that, to the best of EPA's knowledge, assessment at a site has been completed and that EPA has determined no further steps will be taken to list the site on the National Priorities List (NPL), unless information indicates this decision was not appropriate or other considerations require a recommendation for listing at a later time. The decision does not necessarily mean that there is no hazard associated with a given site; it only means that, based upon available information, the location is not judged to be potential NPL site.

Date of Government Version: 09/25/2024	Source: EPA
Date Data Arrived at EDR: 10/01/2024	Telephone: 800-424-9346
Date Made Active in Reports: 10/23/2024	Last EDR Contact: 01/02/2025
Number of Days to Update: 22	Next Scheduled EDR Contact: 04/21/2025
	Data Release Frequency: Quarterly

Lists of Federal RCRA facilities undergoing Corrective Action

CORRACTS: Corrective Action Report

CORRACTS identifies hazardous waste handlers with RCRA corrective action activity.

Date of Government Version: 09/16/2024	Source: EPA
Date Data Arrived at EDR: 09/17/2024	Telephone: 800-424-9346
Date Made Active in Reports: 12/06/2024	Last EDR Contact: 12/12/2024
Number of Days to Update: 80	Next Scheduled EDR Contact: 03/31/2025
	Data Release Frequency: Quarterly

Lists of Federal RCRA TSD facilities

RCRA-TSDF: RCRA - Treatment, Storage and Disposal

RCRAInfo is EPA's comprehensive information system, providing access to data supporting the Resource Conservation and Recovery Act (RCRA) of 1976 and the Hazardous and Solid Waste Amendments (HSWA) of 1984. The database includes selective information on sites which generate, transport, store, treat and/or dispose of hazardous waste as defined by the Resource Conservation and Recovery Act (RCRA). Transporters are individuals or entities that move hazardous waste from the generator offsite to a facility that can recycle, treat, store, or dispose of the waste. TSDFs treat, store, or dispose of the waste.

Date of Government Version: 09/16/2024	Source: Environmental Protection Agency
Date Data Arrived at EDR: 09/17/2024	Telephone: (888) 372-7341
Date Made Active in Reports: 12/06/2024	Last EDR Contact: 12/12/2024
Number of Days to Update: 80	Next Scheduled EDR Contact: 03/31/2025
	Data Release Frequency: Quarterly

Lists of Federal RCRA generators

RCRA-LQG: RCRA - Large Quantity Generators

RCRAInfo is EPA's comprehensive information system, providing access to data supporting the Resource Conservation and Recovery Act (RCRA) of 1976 and the Hazardous and Solid Waste Amendments (HSWA) of 1984. The database includes selective information on sites which generate, transport, store, treat and/or dispose of hazardous waste as defined by the Resource Conservation and Recovery Act (RCRA). Large quantity generators (LQGs) generate over 1,000 kilograms (kg) of hazardous waste, or over 1 kg of acutely hazardous waste per month.

Date of Government Version: 09/16/2024	Source: Environmental Protection Agency
Date Data Arrived at EDR: 09/17/2024	Telephone: (888) 372-7341
Date Made Active in Reports: 12/06/2024	Last EDR Contact: 12/12/2024
Number of Days to Update: 80	Next Scheduled EDR Contact: 03/31/2025
	Data Release Frequency: Quarterly

GOVERNMENT RECORDS SEARCHED / DATA CURRENCY TRACKING

RCRA-SQG: RCRA - Small Quantity Generators

RCRAInfo is EPA's comprehensive information system, providing access to data supporting the Resource Conservation and Recovery Act (RCRA) of 1976 and the Hazardous and Solid Waste Amendments (HSWA) of 1984. The database includes selective information on sites which generate, transport, store, treat and/or dispose of hazardous waste as defined by the Resource Conservation and Recovery Act (RCRA). Small quantity generators (SQGs) generate between 100 kg and 1,000 kg of hazardous waste per month.

Date of Government Version: 09/16/2024	Source: Environmental Protection Agency
Date Data Arrived at EDR: 09/17/2024	Telephone: (888) 372-7341
Date Made Active in Reports: 12/06/2024	Last EDR Contact: 12/12/2024
Number of Days to Update: 80	Next Scheduled EDR Contact: 03/31/2025
	Data Release Frequency: Quarterly

RCRA-VSQG: RCRA - Very Small Quantity Generators (Formerly Conditionally Exempt Small Quantity Generators)

RCRAInfo is EPA's comprehensive information system, providing access to data supporting the Resource Conservation and Recovery Act (RCRA) of 1976 and the Hazardous and Solid Waste Amendments (HSWA) of 1984. The database includes selective information on sites which generate, transport, store, treat and/or dispose of hazardous waste as defined by the Resource Conservation and Recovery Act (RCRA). Very small quantity generators (VSQGs) generate less than 100 kg of hazardous waste, or less than 1 kg of acutely hazardous waste per month.

Date of Government Version: 09/16/2024	Source: Environmental Protection Agency
Date Data Arrived at EDR: 09/17/2024	Telephone: (888) 372-7341
Date Made Active in Reports: 12/06/2024	Last EDR Contact: 12/12/2024
Number of Days to Update: 80	Next Scheduled EDR Contact: 03/31/2025
	Data Release Frequency: Quarterly

Federal institutional controls / engineering controls registries

LUCIS: Land Use Control Information System

LUCIS contains records of land use control information pertaining to the former Navy Base Realignment and Closure properties.

Date of Government Version: 07/15/2024	Source: Department of the Navy
Date Data Arrived at EDR: 07/17/2024	Telephone: 843-820-7326
Date Made Active in Reports: 10/09/2024	Last EDR Contact: 11/13/2024
Number of Days to Update: 84	Next Scheduled EDR Contact: 02/17/2025
	Data Release Frequency: Varies

US ENG CONTROLS: Engineering Controls Sites List

A listing of sites with engineering controls in place. Engineering controls include various forms of caps, building foundations, liners, and treatment methods to create pathway elimination for regulated substances to enter environmental media or effect human health.

Date of Government Version: 07/24/2024	Source: Environmental Protection Agency
Date Data Arrived at EDR: 08/08/2024	Telephone: 703-603-0695
Date Made Active in Reports: 08/15/2024	Last EDR Contact: 11/15/2024
Number of Days to Update: 7	Next Scheduled EDR Contact: 12/02/2024
	Data Release Frequency: Varies

US INST CONTROLS: Institutional Controls Sites List

A listing of sites with institutional controls in place. Institutional controls include administrative measures, such as groundwater use restrictions, construction restrictions, property use restrictions, and post remediation care requirements intended to prevent exposure to contaminants remaining on site. Deed restrictions are generally required as part of the institutional controls.

Date of Government Version: 07/24/2024	Source: Environmental Protection Agency
Date Data Arrived at EDR: 08/08/2024	Telephone: 703-603-0695
Date Made Active in Reports: 08/15/2024	Last EDR Contact: 11/15/2024
Number of Days to Update: 7	Next Scheduled EDR Contact: 03/03/2025
	Data Release Frequency: Varies

GOVERNMENT RECORDS SEARCHED / DATA CURRENCY TRACKING

Federal ERNS list

ERNS: Emergency Response Notification System

Emergency Response Notification System. ERNS records and stores information on reported releases of oil and hazardous substances.

Date of Government Version: 06/11/2024

Date Data Arrived at EDR: 06/17/2024

Date Made Active in Reports: 09/04/2024

Number of Days to Update: 79

Source: National Response Center, United States Coast Guard

Telephone: 202-267-2180

Last EDR Contact: 12/11/2024

Next Scheduled EDR Contact: 03/31/2025

Data Release Frequency: Quarterly

Lists of state- and tribal hazardous waste facilities

SHWS: Inventory of Hazardous Disposal Sites

State Hazardous Waste Sites. State hazardous waste site records are the states' equivalent to CERCLIS. These sites may or may not already be listed on the federal CERCLIS list. Priority sites planned for cleanup using state funds (state equivalent of Superfund) are identified along with sites where cleanup will be paid for by potentially responsible parties. Available information varies by state.

Date of Government Version: 04/23/2010

Date Data Arrived at EDR: 04/23/2010

Date Made Active in Reports: 05/25/2010

Number of Days to Update: 32

Source: Department of Energy & Environmental Protection

Telephone: 860-424-3705

Last EDR Contact: 12/16/2024

Next Scheduled EDR Contact: 04/07/2025

Data Release Frequency: No Update Planned

SDADB: Site Discovery and Assessment Database

All sites reported to Permitting, Enforcement, and Remediation Division where it is suspected that hazardous waste may have been disposed or sites that are eligible for listing on the State Inventory of Hazardous Waste Disposal Sites.

Date of Government Version: 04/23/2010

Date Data Arrived at EDR: 04/23/2010

Date Made Active in Reports: 05/25/2010

Number of Days to Update: 32

Source: Department of Energy & Environmental Protection

Telephone: 860-424-3705

Last EDR Contact: 12/16/2024

Next Scheduled EDR Contact: 04/07/2025

Data Release Frequency: No Update Planned

Lists of state and tribal landfills and solid waste disposal facilities

SWF/LF: List of Landfills/Transfer Stations

Solid Waste Facilities/Landfill Sites. SWF/LF type records typically contain an inventory of solid waste disposal facilities or landfills in a particular state. Depending on the state, these may be active or inactive facilities or open dumps that failed to meet RCRA Subtitle D Section 4004 criteria for solid waste landfills or disposal sites.

Date of Government Version: 06/01/2024

Date Data Arrived at EDR: 07/18/2024

Date Made Active in Reports: 10/09/2024

Number of Days to Update: 83

Source: Department of Energy & Environmental Protection

Telephone: 860-424-3366

Last EDR Contact: 10/17/2024

Next Scheduled EDR Contact: 01/27/2025

Data Release Frequency: Annually

Lists of state and tribal leaking storage tanks

LUST: Leaking Underground Storage Tank List

Leaking Underground Storage Tank Incident Reports. LUST records contain an inventory of reported leaking underground storage tank incidents. Not all states maintain these records, and the information stored varies by state.

Date of Government Version: 09/17/2024

Date Data Arrived at EDR: 09/24/2024

Date Made Active in Reports: 12/06/2024

Number of Days to Update: 73

Source: Department of Energy & Environmental Protection

Telephone: 860-424-3376

Last EDR Contact: 12/18/2024

Next Scheduled EDR Contact: 04/07/2025

Data Release Frequency: Semi-Annually

GOVERNMENT RECORDS SEARCHED / DATA CURRENCY TRACKING

INDIAN LUST R10: Leaking Underground Storage Tanks on Indian Land
LUSTs on Indian land in Alaska, Idaho, Oregon and Washington.

Date of Government Version: 05/07/2024	Source: EPA Region 10
Date Data Arrived at EDR: 05/30/2024	Telephone: 206-553-2857
Date Made Active in Reports: 08/28/2024	Last EDR Contact: 10/16/2024
Number of Days to Update: 90	Next Scheduled EDR Contact: 01/27/2025
	Data Release Frequency: Varies

INDIAN LUST R1: Leaking Underground Storage Tanks on Indian Land
A listing of leaking underground storage tank locations on Indian Land.

Date of Government Version: 05/07/2024	Source: EPA Region 1
Date Data Arrived at EDR: 05/30/2024	Telephone: 617-918-1313
Date Made Active in Reports: 08/28/2024	Last EDR Contact: 10/16/2024
Number of Days to Update: 90	Next Scheduled EDR Contact: 01/27/2025
	Data Release Frequency: Varies

INDIAN LUST R4: Leaking Underground Storage Tanks on Indian Land
LUSTs on Indian land in Florida, Mississippi and North Carolina.

Date of Government Version: 05/07/2024	Source: EPA Region 4
Date Data Arrived at EDR: 05/30/2024	Telephone: 404-562-8677
Date Made Active in Reports: 08/28/2024	Last EDR Contact: 10/16/2024
Number of Days to Update: 90	Next Scheduled EDR Contact: 01/27/2025
	Data Release Frequency: Varies

INDIAN LUST R8: Leaking Underground Storage Tanks on Indian Land
LUSTs on Indian land in Colorado, Montana, North Dakota, South Dakota, Utah and Wyoming.

Date of Government Version: 05/07/2024	Source: EPA Region 8
Date Data Arrived at EDR: 05/30/2024	Telephone: 303-312-6271
Date Made Active in Reports: 08/28/2024	Last EDR Contact: 10/16/2024
Number of Days to Update: 90	Next Scheduled EDR Contact: 01/27/2025
	Data Release Frequency: Varies

INDIAN LUST R6: Leaking Underground Storage Tanks on Indian Land
LUSTs on Indian land in New Mexico and Oklahoma.

Date of Government Version: 05/07/2024	Source: EPA Region 6
Date Data Arrived at EDR: 05/30/2024	Telephone: 214-665-6597
Date Made Active in Reports: 08/28/2024	Last EDR Contact: 10/16/2024
Number of Days to Update: 90	Next Scheduled EDR Contact: 01/27/2025
	Data Release Frequency: Varies

INDIAN LUST R5: Leaking Underground Storage Tanks on Indian Land
Leaking underground storage tanks located on Indian Land in Michigan, Minnesota and Wisconsin.

Date of Government Version: 04/11/2024	Source: EPA, Region 5
Date Data Arrived at EDR: 05/30/2024	Telephone: 312-886-7439
Date Made Active in Reports: 08/28/2024	Last EDR Contact: 10/16/2024
Number of Days to Update: 90	Next Scheduled EDR Contact: 01/27/2025
	Data Release Frequency: Varies

INDIAN LUST R7: Leaking Underground Storage Tanks on Indian Land
LUSTs on Indian land in Iowa, Kansas, and Nebraska

Date of Government Version: 05/07/2024	Source: EPA Region 7
Date Data Arrived at EDR: 05/30/2024	Telephone: 913-551-7003
Date Made Active in Reports: 08/28/2024	Last EDR Contact: 10/16/2024
Number of Days to Update: 90	Next Scheduled EDR Contact: 01/27/2025
	Data Release Frequency: Varies

GOVERNMENT RECORDS SEARCHED / DATA CURRENCY TRACKING

INDIAN LUST R9: Leaking Underground Storage Tanks on Indian Land
LUSTs on Indian land in Arizona, California, New Mexico and Nevada

Date of Government Version: 05/07/2024	Source: Environmental Protection Agency
Date Data Arrived at EDR: 05/30/2024	Telephone: 415-972-3372
Date Made Active in Reports: 08/28/2024	Last EDR Contact: 10/16/2024
Number of Days to Update: 90	Next Scheduled EDR Contact: 01/27/2025
	Data Release Frequency: Varies

Lists of state and tribal registered storage tanks

FEMA UST: Underground Storage Tank Listing
A listing of all FEMA owned underground storage tanks.

Date of Government Version: 08/12/2024	Source: FEMA
Date Data Arrived at EDR: 10/30/2024	Telephone: 202-646-5797
Date Made Active in Reports: 01/14/2025	Last EDR Contact: 12/23/2024
Number of Days to Update: 76	Next Scheduled EDR Contact: 04/14/2025
	Data Release Frequency: Varies

UST: Underground Storage Tank Data
Registered Underground Storage Tanks. UST's are regulated under Subtitle I of the Resource Conservation and Recovery Act (RCRA) and must be registered with the state department responsible for administering the UST program. Available information varies by state program.

Date of Government Version: 08/13/2024	Source: Department of Energy & Environmental Protection
Date Data Arrived at EDR: 08/19/2024	Telephone: 860-424-3376
Date Made Active in Reports: 11/04/2024	Last EDR Contact: 11/15/2024
Number of Days to Update: 77	Next Scheduled EDR Contact: 03/03/2025
	Data Release Frequency: Semi-Annually

AST: Marine Terminals and Tank Information
A listing of bulk petroleum facilities that receive petroleum by a vessel.

Date of Government Version: 07/01/2024	Source: Department of Energy & Environmental Protection
Date Data Arrived at EDR: 09/18/2024	Telephone: 860-424-3233
Date Made Active in Reports: 12/04/2024	Last EDR Contact: 10/24/2024
Number of Days to Update: 77	Next Scheduled EDR Contact: 02/10/2025
	Data Release Frequency: Varies

INDIAN UST R1: Underground Storage Tanks on Indian Land
The Indian Underground Storage Tank (UST) database provides information about underground storage tanks on Indian land in EPA Region 1 (Connecticut, Maine, Massachusetts, New Hampshire, Rhode Island, Vermont and ten Tribal Nations).

Date of Government Version: 05/14/2024	Source: EPA, Region 1
Date Data Arrived at EDR: 05/30/2024	Telephone: 617-918-1313
Date Made Active in Reports: 08/28/2024	Last EDR Contact: 10/16/2024
Number of Days to Update: 90	Next Scheduled EDR Contact: 01/27/2025
	Data Release Frequency: Varies

INDIAN UST R5: Underground Storage Tanks on Indian Land
The Indian Underground Storage Tank (UST) database provides information about underground storage tanks on Indian land in EPA Region 5 (Michigan, Minnesota and Wisconsin and Tribal Nations).

Date of Government Version: 04/11/2024	Source: EPA Region 5
Date Data Arrived at EDR: 05/30/2024	Telephone: 312-886-6136
Date Made Active in Reports: 08/28/2024	Last EDR Contact: 10/16/2024
Number of Days to Update: 90	Next Scheduled EDR Contact: 01/27/2025
	Data Release Frequency: Varies

GOVERNMENT RECORDS SEARCHED / DATA CURRENCY TRACKING

INDIAN UST R10: Underground Storage Tanks on Indian Land

The Indian Underground Storage Tank (UST) database provides information about underground storage tanks on Indian land in EPA Region 10 (Alaska, Idaho, Oregon, Washington, and Tribal Nations).

Date of Government Version: 05/14/2024	Source: EPA Region 10
Date Data Arrived at EDR: 05/30/2024	Telephone: 206-553-2857
Date Made Active in Reports: 08/28/2024	Last EDR Contact: 10/16/2024
Number of Days to Update: 90	Next Scheduled EDR Contact: 01/27/2025
	Data Release Frequency: Varies

INDIAN UST R4: Underground Storage Tanks on Indian Land

The Indian Underground Storage Tank (UST) database provides information about underground storage tanks on Indian land in EPA Region 4 (Alabama, Florida, Georgia, Kentucky, Mississippi, North Carolina, South Carolina, Tennessee and Tribal Nations)

Date of Government Version: 05/14/2024	Source: EPA Region 4
Date Data Arrived at EDR: 05/30/2024	Telephone: 404-562-9424
Date Made Active in Reports: 08/28/2024	Last EDR Contact: 10/16/2024
Number of Days to Update: 90	Next Scheduled EDR Contact: 07/29/2024
	Data Release Frequency: Varies

INDIAN UST R9: Underground Storage Tanks on Indian Land

The Indian Underground Storage Tank (UST) database provides information about underground storage tanks on Indian land in EPA Region 9 (Arizona, California, Hawaii, Nevada, the Pacific Islands, and Tribal Nations).

Date of Government Version: 05/14/2024	Source: EPA Region 9
Date Data Arrived at EDR: 05/30/2024	Telephone: 415-972-3368
Date Made Active in Reports: 08/28/2024	Last EDR Contact: 10/16/2024
Number of Days to Update: 90	Next Scheduled EDR Contact: 01/27/2025
	Data Release Frequency: Varies

INDIAN UST R8: Underground Storage Tanks on Indian Land

The Indian Underground Storage Tank (UST) database provides information about underground storage tanks on Indian land in EPA Region 8 (Colorado, Montana, North Dakota, South Dakota, Utah, Wyoming and 27 Tribal Nations).

Date of Government Version: 05/14/2024	Source: EPA Region 8
Date Data Arrived at EDR: 05/30/2024	Telephone: 303-312-6137
Date Made Active in Reports: 08/28/2024	Last EDR Contact: 10/16/2024
Number of Days to Update: 90	Next Scheduled EDR Contact: 01/27/2025
	Data Release Frequency: Varies

INDIAN UST R7: Underground Storage Tanks on Indian Land

The Indian Underground Storage Tank (UST) database provides information about underground storage tanks on Indian land in EPA Region 7 (Iowa, Kansas, Missouri, Nebraska, and 9 Tribal Nations).

Date of Government Version: 05/14/2024	Source: EPA Region 7
Date Data Arrived at EDR: 05/30/2024	Telephone: 913-551-7003
Date Made Active in Reports: 08/28/2024	Last EDR Contact: 10/16/2024
Number of Days to Update: 90	Next Scheduled EDR Contact: 01/27/2025
	Data Release Frequency: Varies

INDIAN UST R6: Underground Storage Tanks on Indian Land

The Indian Underground Storage Tank (UST) database provides information about underground storage tanks on Indian land in EPA Region 6 (Louisiana, Arkansas, Oklahoma, New Mexico, Texas and 65 Tribes).

Date of Government Version: 05/14/2024	Source: EPA Region 6
Date Data Arrived at EDR: 05/30/2024	Telephone: 214-665-7591
Date Made Active in Reports: 08/28/2024	Last EDR Contact: 10/16/2024
Number of Days to Update: 90	Next Scheduled EDR Contact: 01/27/2025
	Data Release Frequency: Varies

GOVERNMENT RECORDS SEARCHED / DATA CURRENCY TRACKING

State and tribal institutional control / engineering control registries

ENG CONTROLS: Engineering Controls Listing

An Engineered Control is a permanent physical structure designed to safely isolate pollutants which would otherwise not comply with the self-implementing remedial options allowed in the Connecticut Remediation Standard Regulations (RSRs). The ECGD includes a description of what is eligible to be considered as an Engineered Control under section 22a-133k-2(f)(2) of the RSRs, a description of the information necessary for the preparation of complete and approvable applications, a step-by-step outline of the review and approval process, and supplemental resources provided in the appendices.

Date of Government Version: 09/24/2024
Date Data Arrived at EDR: 09/25/2024
Date Made Active in Reports: 12/11/2024
Number of Days to Update: 77

Source: Department of Energy & Environmental Protection
Telephone: 860-424-3000
Last EDR Contact: 10/24/2024
Next Scheduled EDR Contact: 02/10/2025
Data Release Frequency: Varies

AUL: ELUR Sites

Environmental Land Use Restriction sites.

Date of Government Version: 09/24/2024
Date Data Arrived at EDR: 09/25/2024
Date Made Active in Reports: 12/11/2024
Number of Days to Update: 77

Source: Department of Energy & Environmental Protection
Telephone: 860-424-3912
Last EDR Contact: 10/24/2024
Next Scheduled EDR Contact: 02/10/2025
Data Release Frequency: Varies

Lists of state and tribal voluntary cleanup sites

INDIAN VCP R1: Voluntary Cleanup Priority Listing

A listing of voluntary cleanup priority sites located on Indian Land located in Region 1.

Date of Government Version: 07/27/2015
Date Data Arrived at EDR: 09/29/2015
Date Made Active in Reports: 02/18/2016
Number of Days to Update: 142

Source: EPA, Region 1
Telephone: 617-918-1102
Last EDR Contact: 12/10/2024
Next Scheduled EDR Contact: 03/31/2025
Data Release Frequency: Varies

VCP: Voluntary Remediation Sites

Sites involved in the Voluntary Remediation Program.

Date of Government Version: 09/24/2024
Date Data Arrived at EDR: 09/25/2024
Date Made Active in Reports: 12/11/2024
Number of Days to Update: 77

Source: Department of Energy & Environmental Protection
Telephone: 860-424-3705
Last EDR Contact: 10/24/2024
Next Scheduled EDR Contact: 02/10/2025
Data Release Frequency: Varies

INDIAN VCP R7: Voluntary Cleanup Priority Listing

A listing of voluntary cleanup priority sites located on Indian Land located in Region 7.

Date of Government Version: 03/20/2008
Date Data Arrived at EDR: 04/22/2008
Date Made Active in Reports: 05/19/2008
Number of Days to Update: 27

Source: EPA, Region 7
Telephone: 913-551-7365
Last EDR Contact: 07/08/2021
Next Scheduled EDR Contact: 07/20/2009
Data Release Frequency: Varies

Lists of state and tribal brownfield sites

BROWNFIELDS: Brownfields Inventory

CBRA has identified over 200 brownfield sites eligible for redevelopment. In most cases these are prime properties for commercial or industrial use. CBRA's grants, assistance and financing lower the financial risks and eliminate the legal, regulatory and environmental risks of redevelopment.

GOVERNMENT RECORDS SEARCHED / DATA CURRENCY TRACKING

Date of Government Version: 12/15/2023
Date Data Arrived at EDR: 03/12/2024
Date Made Active in Reports: 06/04/2024
Number of Days to Update: 84

Source: Connecticut Brownfields Redevelopment Authority
Telephone: 860-258-7833
Last EDR Contact: 12/12/2024
Next Scheduled EDR Contact: 03/24/2025
Data Release Frequency: No Update Planned

BROWNFIELDS 2: Brownfields Inventory

A brownfield site is generally defined as "real property, the expansion, redevelopment, or reuse of which may be complicated by the presence or potential presence of a hazardous substance, pollutant or contaminant?"

Date of Government Version: 06/11/2024
Date Data Arrived at EDR: 06/13/2024
Date Made Active in Reports: 09/06/2024
Number of Days to Update: 85

Source: Department of Energy & Environmental Protection
Telephone: 860-424-3705
Last EDR Contact: 12/12/2024
Next Scheduled EDR Contact: 03/24/2025
Data Release Frequency: Varies

ADDITIONAL ENVIRONMENTAL RECORDS

Local Brownfield lists

US BROWNFIELDS: A Listing of Brownfields Sites

Brownfields are real property, the expansion, redevelopment, or reuse of which may be complicated by the presence or potential presence of a hazardous substance, pollutant, or contaminant. Cleaning up and reinvesting in these properties takes development pressures off of undeveloped, open land, and both improves and protects the environment. Assessment, Cleanup and Redevelopment Exchange System (ACRES) stores information reported by EPA Brownfields grant recipients on brownfields properties assessed or cleaned up with grant funding as well as information on Targeted Brownfields Assessments performed by EPA Regions. A listing of ACRES Brownfield sites is obtained from Cleanups in My Community. Cleanups in My Community provides information on Brownfields properties for which information is reported back to EPA, as well as areas served by Brownfields grant programs.

Date of Government Version: 09/09/2024
Date Data Arrived at EDR: 09/11/2024
Date Made Active in Reports: 12/06/2024
Number of Days to Update: 86

Source: Environmental Protection Agency
Telephone: 202-566-2777
Last EDR Contact: 12/12/2024
Next Scheduled EDR Contact: 03/24/2025
Data Release Frequency: Semi-Annually

Local Lists of Landfill / Solid Waste Disposal Sites

SWRCY: Recycling Facilities

A listing of recycling facilities.

Date of Government Version: 08/31/2023
Date Data Arrived at EDR: 10/04/2023
Date Made Active in Reports: 12/26/2023
Number of Days to Update: 83

Source: Department of Energy & Environmental Protection
Telephone: 860-424-3223
Last EDR Contact: 11/26/2024
Next Scheduled EDR Contact: 03/17/2025
Data Release Frequency: Varies

INDIAN ODI: Report on the Status of Open Dumps on Indian Lands

Location of open dumps on Indian land.

Date of Government Version: 12/31/1998
Date Data Arrived at EDR: 12/03/2007
Date Made Active in Reports: 01/24/2008
Number of Days to Update: 52

Source: Environmental Protection Agency
Telephone: 703-308-8245
Last EDR Contact: 10/17/2024
Next Scheduled EDR Contact: 02/03/2025
Data Release Frequency: Varies

ODI: Open Dump Inventory

An open dump is defined as a disposal facility that does not comply with one or more of the Part 257 or Part 258 Subtitle D Criteria.

GOVERNMENT RECORDS SEARCHED / DATA CURRENCY TRACKING

Date of Government Version: 06/30/1985
Date Data Arrived at EDR: 08/09/2004
Date Made Active in Reports: 09/17/2004
Number of Days to Update: 39

Source: Environmental Protection Agency
Telephone: 800-424-9346
Last EDR Contact: 06/09/2004
Next Scheduled EDR Contact: N/A
Data Release Frequency: No Update Planned

DEBRIS REGION 9: Torres Martinez Reservation Illegal Dump Site Locations

A listing of illegal dump sites location on the Torres Martinez Indian Reservation located in eastern Riverside County and northern Imperial County, California.

Date of Government Version: 01/12/2009
Date Data Arrived at EDR: 05/07/2009
Date Made Active in Reports: 09/21/2009
Number of Days to Update: 137

Source: EPA, Region 9
Telephone: 415-947-4219
Last EDR Contact: 01/09/2025
Next Scheduled EDR Contact: 04/28/2025
Data Release Frequency: No Update Planned

IHS OPEN DUMPS: Open Dumps on Indian Land

A listing of all open dumps located on Indian Land in the United States.

Date of Government Version: 02/07/2024
Date Data Arrived at EDR: 11/13/2024
Date Made Active in Reports: 11/19/2024
Number of Days to Update: 6

Source: Department of Health & Human Services, Indian Health Service
Telephone: 301-443-1452
Last EDR Contact: 12/09/2024
Next Scheduled EDR Contact: 05/05/2025
Data Release Frequency: Varies

Local Lists of Hazardous waste / Contaminated Sites

US HIST CDL: National Clandestine Laboratory Register

A listing of clandestine drug lab locations that have been removed from the DEAs National Clandestine Laboratory Register.

Date of Government Version: 05/20/2024
Date Data Arrived at EDR: 08/19/2024
Date Made Active in Reports: 10/09/2024
Number of Days to Update: 51

Source: Drug Enforcement Administration
Telephone: 202-307-1000
Last EDR Contact: 11/22/2024
Next Scheduled EDR Contact: 03/03/2025
Data Release Frequency: No Update Planned

CDL: Clandestine Drug Lab Listing

A listing of clandestine drug lab locations included in the Spills database.

Date of Government Version: 08/29/2024
Date Data Arrived at EDR: 09/24/2024
Date Made Active in Reports: 12/06/2024
Number of Days to Update: 73

Source: Department of Energy & Environmental Protection
Telephone: 860-424-3361
Last EDR Contact: 12/18/2024
Next Scheduled EDR Contact: 04/07/2025
Data Release Frequency: Quarterly

US CDL: Clandestine Drug Labs

A listing of clandestine drug lab locations. The U.S. Department of Justice ("the Department") provides this web site as a public service. It contains addresses of some locations where law enforcement agencies reported they found chemicals or other items that indicated the presence of either clandestine drug laboratories or dumpsites. In most cases, the source of the entries is not the Department, and the Department has not verified the entry and does not guarantee its accuracy. Members of the public must verify the accuracy of all entries by, for example, contacting local law enforcement and local health departments.

Date of Government Version: 05/20/2024
Date Data Arrived at EDR: 08/19/2024
Date Made Active in Reports: 10/09/2024
Number of Days to Update: 51

Source: Drug Enforcement Administration
Telephone: 202-307-1000
Last EDR Contact: 11/22/2024
Next Scheduled EDR Contact: 03/03/2025
Data Release Frequency: Quarterly

Local Land Records

GOVERNMENT RECORDS SEARCHED / DATA CURRENCY TRACKING

CT PROPERTY: Property Transfer Filings

A listing of sites that meet the definition of a hazardous waste establishment. They can be generators, dry cleaners, furniture strippers, etc. These sites have been sold to another owner.

Date of Government Version: 09/24/2024
Date Data Arrived at EDR: 09/25/2024
Date Made Active in Reports: 12/11/2024
Number of Days to Update: 77

Source: Department of Energy & Environmental Protection
Telephone: 860-424-3705
Last EDR Contact: 10/24/2024
Next Scheduled EDR Contact: 02/10/2025
Data Release Frequency: Semi-Annually

LIENS: Environmental Liens Listing

A listing of environmental liens placed by the Cost Recovery Program.

Date of Government Version: 03/18/2024
Date Data Arrived at EDR: 04/24/2024
Date Made Active in Reports: 07/17/2024
Number of Days to Update: 84

Source: Department of Energy & Environmental Protection
Telephone: 860-424-3120
Last EDR Contact: 10/30/2024
Next Scheduled EDR Contact: 02/17/2025
Data Release Frequency: Varies

LIENS 2: CERCLA Lien Information

A Federal CERCLA ('Superfund') lien can exist by operation of law at any site or property at which EPA has spent Superfund monies. These monies are spent to investigate and address releases and threatened releases of contamination. CERCLIS provides information as to the identity of these sites and properties.

Date of Government Version: 09/25/2024
Date Data Arrived at EDR: 10/01/2024
Date Made Active in Reports: 10/23/2024
Number of Days to Update: 22

Source: Environmental Protection Agency
Telephone: 202-564-6023
Last EDR Contact: 01/02/2025
Next Scheduled EDR Contact: 04/07/2025
Data Release Frequency: Semi-Annually

Records of Emergency Release Reports

HMIRS: Hazardous Materials Information Reporting System

Hazardous Materials Incident Report System. HMIRS contains hazardous material spill incidents reported to DOT.

Date of Government Version: 06/14/2024
Date Data Arrived at EDR: 06/17/2024
Date Made Active in Reports: 06/24/2024
Number of Days to Update: 7

Source: U.S. Department of Transportation
Telephone: 202-366-4555
Last EDR Contact: 12/11/2024
Next Scheduled EDR Contact: 03/31/2025
Data Release Frequency: Quarterly

SPILLS: Oil & Chemical Spill Database

Oil and Chemical Spill Data.

Date of Government Version: 08/29/2024
Date Data Arrived at EDR: 09/24/2024
Date Made Active in Reports: 12/06/2024
Number of Days to Update: 73

Source: Department of Energy & Environmental Protection
Telephone: 860-424-3024
Last EDR Contact: 12/18/2024
Next Scheduled EDR Contact: 04/07/2025
Data Release Frequency: Semi-Annually

SPILLS 90: SPILLS90 data from FirstSearch

Spills 90 includes those spill and release records available exclusively from FirstSearch databases. Typically, they may include chemical, oil and/or hazardous substance spills recorded after 1990. Duplicate records that are already included in EDR incident and release records are not included in Spills 90.

Date of Government Version: 10/15/2012
Date Data Arrived at EDR: 01/03/2013
Date Made Active in Reports: 02/11/2013
Number of Days to Update: 39

Source: FirstSearch
Telephone: N/A
Last EDR Contact: 01/03/2013
Next Scheduled EDR Contact: N/A
Data Release Frequency: No Update Planned

GOVERNMENT RECORDS SEARCHED / DATA CURRENCY TRACKING

Other Ascertainable Records

RCRA NonGen / NLR: RCRA - Non Generators / No Longer Regulated

RCRAInfo is EPA's comprehensive information system, providing access to data supporting the Resource Conservation and Recovery Act (RCRA) of 1976 and the Hazardous and Solid Waste Amendments (HSWA) of 1984. The database includes selective information on sites which generate, transport, store, treat and/or dispose of hazardous waste as defined by the Resource Conservation and Recovery Act (RCRA). Non-Generators do not presently generate hazardous waste.

Date of Government Version: 09/16/2024	Source: Environmental Protection Agency
Date Data Arrived at EDR: 09/17/2024	Telephone: (888) 372-7341
Date Made Active in Reports: 12/06/2024	Last EDR Contact: 12/12/2024
Number of Days to Update: 80	Next Scheduled EDR Contact: 03/31/2025
	Data Release Frequency: Quarterly

FUDS: Formerly Used Defense Sites

The listing includes locations of Formerly Used Defense Sites properties where the US Army Corps of Engineers is actively working or will take necessary cleanup actions.

Date of Government Version: 07/31/2024	Source: U.S. Army Corps of Engineers
Date Data Arrived at EDR: 08/12/2024	Telephone: 202-528-4285
Date Made Active in Reports: 10/09/2024	Last EDR Contact: 11/12/2024
Number of Days to Update: 58	Next Scheduled EDR Contact: 02/24/2025
	Data Release Frequency: Varies

DOD: Department of Defense Sites

This data set consists of federally owned or administered lands, administered by the Department of Defense, that have any area equal to or greater than 640 acres of the United States, Puerto Rico, and the U.S. Virgin Islands.

Date of Government Version: 06/07/2021	Source: USGS
Date Data Arrived at EDR: 07/13/2021	Telephone: 888-275-8747
Date Made Active in Reports: 03/09/2022	Last EDR Contact: 01/07/2025
Number of Days to Update: 239	Next Scheduled EDR Contact: 04/21/2025
	Data Release Frequency: Varies

FEDLAND: Federal and Indian Lands

Federally and Indian administrated lands of the United States. Lands included are administrated by: Army Corps of Engineers, Bureau of Reclamation, National Wild and Scenic River, National Wildlife Refuge, Public Domain Land, Wilderness, Wilderness Study Area, Wildlife Management Area, Bureau of Indian Affairs, Bureau of Land Management, Department of Justice, Forest Service, Fish and Wildlife Service, National Park Service.

Date of Government Version: 04/02/2018	Source: U.S. Geological Survey
Date Data Arrived at EDR: 04/11/2018	Telephone: 888-275-8747
Date Made Active in Reports: 11/06/2019	Last EDR Contact: 12/30/2024
Number of Days to Update: 574	Next Scheduled EDR Contact: 04/14/2025
	Data Release Frequency: N/A

SCRD DRYCLEANERS: State Coalition for Remediation of Drycleaners Listing

The State Coalition for Remediation of Drycleaners was established in 1998, with support from the U.S. EPA Office of Superfund Remediation and Technology Innovation. It is comprised of representatives of states with established drycleaner remediation programs. Currently the member states are Alabama, Connecticut, Florida, Illinois, Kansas, Minnesota, Missouri, North Carolina, Oregon, South Carolina, Tennessee, Texas, and Wisconsin.

Date of Government Version: 07/30/2021	Source: Environmental Protection Agency
Date Data Arrived at EDR: 02/03/2023	Telephone: 615-532-8599
Date Made Active in Reports: 02/10/2023	Last EDR Contact: 11/04/2024
Number of Days to Update: 7	Next Scheduled EDR Contact: 02/17/2025
	Data Release Frequency: Varies

GOVERNMENT RECORDS SEARCHED / DATA CURRENCY TRACKING

US FIN ASSUR: Financial Assurance Information

All owners and operators of facilities that treat, store, or dispose of hazardous waste are required to provide proof that they will have sufficient funds to pay for the clean up, closure, and post-closure care of their facilities.

Date of Government Version: 09/16/2024	Source: Environmental Protection Agency
Date Data Arrived at EDR: 09/17/2024	Telephone: 202-566-1917
Date Made Active in Reports: 12/20/2024	Last EDR Contact: 12/12/2024
Number of Days to Update: 94	Next Scheduled EDR Contact: 03/31/2025
	Data Release Frequency: Quarterly

EPA WATCH LIST: EPA Watch List

EPA maintains a "Watch List" to facilitate dialogue between EPA, state and local environmental agencies on enforcement matters relating to facilities with alleged violations identified as either significant or high priority. Being on the Watch List does not mean that the facility has actually violated the law only that an investigation by EPA or a state or local environmental agency has led those organizations to allege that an unproven violation has in fact occurred. Being on the Watch List does not represent a higher level of concern regarding the alleged violations that were detected, but instead indicates cases requiring additional dialogue between EPA, state and local agencies - primarily because of the length of time the alleged violation has gone unaddressed or unresolved.

Date of Government Version: 08/30/2013	Source: Environmental Protection Agency
Date Data Arrived at EDR: 03/21/2014	Telephone: 617-520-3000
Date Made Active in Reports: 06/17/2014	Last EDR Contact: 10/24/2024
Number of Days to Update: 88	Next Scheduled EDR Contact: 02/10/2025
	Data Release Frequency: No Update Planned

2020 COR ACTION: 2020 Corrective Action Program List

The EPA has set ambitious goals for the RCRA Corrective Action program by creating the 2020 Corrective Action Universe. This RCRA cleanup baseline includes facilities expected to need corrective action. The 2020 universe contains a wide variety of sites. Some properties are heavily contaminated while others were contaminated but have since been cleaned up. Still others have not been fully investigated yet, and may require little or no remediation. Inclusion in the 2020 Universe does not necessarily imply failure on the part of a facility to meet its RCRA obligations.

Date of Government Version: 09/30/2017	Source: Environmental Protection Agency
Date Data Arrived at EDR: 05/08/2018	Telephone: 703-308-4044
Date Made Active in Reports: 07/20/2018	Last EDR Contact: 10/31/2024
Number of Days to Update: 73	Next Scheduled EDR Contact: 02/10/2025
	Data Release Frequency: Varies

TSCA: Toxic Substances Control Act

Toxic Substances Control Act. TSCA identifies manufacturers and importers of chemical substances included on the TSCA Chemical Substance Inventory list. It includes data on the production volume of these substances by plant site.

Date of Government Version: 12/31/2020	Source: EPA
Date Data Arrived at EDR: 06/14/2022	Telephone: 202-260-5521
Date Made Active in Reports: 03/24/2023	Last EDR Contact: 12/12/2024
Number of Days to Update: 283	Next Scheduled EDR Contact: 03/24/2025
	Data Release Frequency: Every 4 Years

TRIS: Toxic Chemical Release Inventory System

Toxic Release Inventory System. TRIS identifies facilities which release toxic chemicals to the air, water and land in reportable quantities under SARA Title III Section 313.

Date of Government Version: 12/31/2022	Source: EPA
Date Data Arrived at EDR: 11/13/2023	Telephone: 202-566-0250
Date Made Active in Reports: 02/07/2024	Last EDR Contact: 11/14/2024
Number of Days to Update: 86	Next Scheduled EDR Contact: 02/24/2025
	Data Release Frequency: Annually

GOVERNMENT RECORDS SEARCHED / DATA CURRENCY TRACKING

SSTS: Section 7 Tracking Systems

Section 7 of the Federal Insecticide, Fungicide and Rodenticide Act, as amended (92 Stat. 829) requires all registered pesticide-producing establishments to submit a report to the Environmental Protection Agency by March 1st each year. Each establishment must report the types and amounts of pesticides, active ingredients and devices being produced, and those having been produced and sold or distributed in the past year.

Date of Government Version: 10/15/2024	Source: EPA
Date Data Arrived at EDR: 10/16/2024	Telephone: 202-564-4203
Date Made Active in Reports: 01/14/2025	Last EDR Contact: 01/15/2025
Number of Days to Update: 90	Next Scheduled EDR Contact: 04/28/2025
	Data Release Frequency: Annually

ROD: Records Of Decision

Record of Decision. ROD documents mandate a permanent remedy at an NPL (Superfund) site containing technical and health information to aid in the cleanup.

Date of Government Version: 10/24/2024	Source: EPA
Date Data Arrived at EDR: 11/01/2024	Telephone: 703-416-0223
Date Made Active in Reports: 11/19/2024	Last EDR Contact: 01/02/2025
Number of Days to Update: 18	Next Scheduled EDR Contact: 03/10/2025
	Data Release Frequency: Annually

RMP: Risk Management Plans

When Congress passed the Clean Air Act Amendments of 1990, it required EPA to publish regulations and guidance for chemical accident prevention at facilities using extremely hazardous substances. The Risk Management Program Rule (RMP Rule) was written to implement Section 112(r) of these amendments. The rule, which built upon existing industry codes and standards, requires companies of all sizes that use certain flammable and toxic substances to develop a Risk Management Program, which includes a(n): Hazard assessment that details the potential effects of an accidental release, an accident history of the last five years, and an evaluation of worst-case and alternative accidental releases; Prevention program that includes safety precautions and maintenance, monitoring, and employee training measures; and Emergency response program that spells out emergency health care, employee training measures and procedures for informing the public and response agencies (e.g the fire department) should an accident occur.

Date of Government Version: 10/01/2024	Source: Environmental Protection Agency
Date Data Arrived at EDR: 10/23/2024	Telephone: 202-564-8600
Date Made Active in Reports: 01/14/2025	Last EDR Contact: 01/09/2025
Number of Days to Update: 83	Next Scheduled EDR Contact: 04/28/2025
	Data Release Frequency: Varies

RAATS: RCRA Administrative Action Tracking System

RCRA Administration Action Tracking System. RAATS contains records based on enforcement actions issued under RCRA pertaining to major violators and includes administrative and civil actions brought by the EPA. For administration actions after September 30, 1995, data entry in the RAATS database was discontinued. EPA will retain a copy of the database for historical records. It was necessary to terminate RAATS because a decrease in agency resources made it impossible to continue to update the information contained in the database.

Date of Government Version: 04/17/1995	Source: EPA
Date Data Arrived at EDR: 07/03/1995	Telephone: 202-564-4104
Date Made Active in Reports: 08/07/1995	Last EDR Contact: 06/02/2008
Number of Days to Update: 35	Next Scheduled EDR Contact: 09/01/2008
	Data Release Frequency: No Update Planned

PRP: Potentially Responsible Parties

A listing of verified Potentially Responsible Parties

Date of Government Version: 09/19/2023	Source: EPA
Date Data Arrived at EDR: 10/03/2023	Telephone: 202-564-6023
Date Made Active in Reports: 10/19/2023	Last EDR Contact: 01/02/2025
Number of Days to Update: 16	Next Scheduled EDR Contact: 02/10/2025
	Data Release Frequency: Quarterly

GOVERNMENT RECORDS SEARCHED / DATA CURRENCY TRACKING

PADS: PCB Activity Database System

PCB Activity Database. PADS Identifies generators, transporters, commercial storers and/or brokers and disposers of PCB's who are required to notify the EPA of such activities.

Date of Government Version: 07/01/2024	Source: EPA
Date Data Arrived at EDR: 10/02/2024	Telephone: 202-566-0500
Date Made Active in Reports: 01/10/2025	Last EDR Contact: 01/02/2025
Number of Days to Update: 100	Next Scheduled EDR Contact: 04/14/2025
	Data Release Frequency: Annually

ICIS: Integrated Compliance Information System

The Integrated Compliance Information System (ICIS) supports the information needs of the national enforcement and compliance program as well as the unique needs of the National Pollutant Discharge Elimination System (NPDES) program.

Date of Government Version: 11/18/2016	Source: Environmental Protection Agency
Date Data Arrived at EDR: 11/23/2016	Telephone: 202-564-2501
Date Made Active in Reports: 02/10/2017	Last EDR Contact: 12/23/2024
Number of Days to Update: 79	Next Scheduled EDR Contact: 04/14/2025
	Data Release Frequency: Quarterly

FTTS: FIFRA/ TSCA Tracking System - FIFRA (Federal Insecticide, Fungicide, & Rodenticide Act)/TSCA (Toxic Substances Control Act)

FTTS tracks administrative cases and pesticide enforcement actions and compliance activities related to FIFRA, TSCA and EPCRA (Emergency Planning and Community Right-to-Know Act). To maintain currency, EDR contacts the Agency on a quarterly basis.

Date of Government Version: 04/09/2009	Source: EPA/Office of Prevention, Pesticides and Toxic Substances
Date Data Arrived at EDR: 04/16/2009	Telephone: 202-566-1667
Date Made Active in Reports: 05/11/2009	Last EDR Contact: 08/18/2017
Number of Days to Update: 25	Next Scheduled EDR Contact: 12/04/2017
	Data Release Frequency: No Update Planned

FTTS INSP: FIFRA/ TSCA Tracking System - FIFRA (Federal Insecticide, Fungicide, & Rodenticide Act)/TSCA (Toxic Substances Control Act)

A listing of FIFRA/TSCA Tracking System (FTTS) inspections and enforcements.

Date of Government Version: 04/09/2009	Source: EPA
Date Data Arrived at EDR: 04/16/2009	Telephone: 202-566-1667
Date Made Active in Reports: 05/11/2009	Last EDR Contact: 08/18/2017
Number of Days to Update: 25	Next Scheduled EDR Contact: 12/04/2017
	Data Release Frequency: No Update Planned

MLTS: Material Licensing Tracking System

MLTS is maintained by the Nuclear Regulatory Commission and contains a list of approximately 8,100 sites which possess or use radioactive materials and which are subject to NRC licensing requirements. To maintain currency, EDR contacts the Agency on a quarterly basis.

Date of Government Version: 10/12/2024	Source: Nuclear Regulatory Commission
Date Data Arrived at EDR: 10/17/2024	Telephone: 301-415-0717
Date Made Active in Reports: 11/19/2024	Last EDR Contact: 01/09/2025
Number of Days to Update: 33	Next Scheduled EDR Contact: 04/28/2025
	Data Release Frequency: Quarterly

COAL ASH DOE: Steam-Electric Plant Operation Data

A listing of power plants that store ash in surface ponds.

Date of Government Version: 12/31/2023	Source: Department of Energy
Date Data Arrived at EDR: 10/16/2024	Telephone: 202-586-8719
Date Made Active in Reports: 01/14/2025	Last EDR Contact: 11/20/2024
Number of Days to Update: 90	Next Scheduled EDR Contact: 03/10/2025
	Data Release Frequency: Varies

GOVERNMENT RECORDS SEARCHED / DATA CURRENCY TRACKING

COAL ASH EPA: Coal Combustion Residues Surface Impoundments List

A listing of coal combustion residues surface impoundments with high hazard potential ratings.

Date of Government Version: 01/12/2017	Source: Environmental Protection Agency
Date Data Arrived at EDR: 03/05/2019	Telephone: N/A
Date Made Active in Reports: 11/11/2019	Last EDR Contact: 11/20/2024
Number of Days to Update: 251	Next Scheduled EDR Contact: 03/10/2025
	Data Release Frequency: Varies

PCB TRANSFORMER: PCB Transformer Registration Database

The database of PCB transformer registrations that includes all PCB registration submittals.

Date of Government Version: 09/13/2019	Source: Environmental Protection Agency
Date Data Arrived at EDR: 11/06/2019	Telephone: 202-566-0517
Date Made Active in Reports: 02/10/2020	Last EDR Contact: 10/31/2024
Number of Days to Update: 96	Next Scheduled EDR Contact: 02/10/2025
	Data Release Frequency: Varies

RADINFO: Radiation Information Database

The Radiation Information Database (RADINFO) contains information about facilities that are regulated by U.S. Environmental Protection Agency (EPA) regulations for radiation and radioactivity.

Date of Government Version: 07/01/2019	Source: Environmental Protection Agency
Date Data Arrived at EDR: 07/01/2019	Telephone: 202-343-9775
Date Made Active in Reports: 09/23/2019	Last EDR Contact: 12/17/2024
Number of Days to Update: 84	Next Scheduled EDR Contact: 04/07/2025
	Data Release Frequency: Quarterly

HIST FTTS: FIFRA/TSCA Tracking System Administrative Case Listing

A complete administrative case listing from the FIFRA/TSCA Tracking System (FTTS) for all ten EPA regions. The information was obtained from the National Compliance Database (NCDB). NCDB supports the implementation of FIFRA (Federal Insecticide, Fungicide, and Rodenticide Act) and TSCA (Toxic Substances Control Act). Some EPA regions are now closing out records. Because of that, and the fact that some EPA regions are not providing EPA Headquarters with updated records, it was decided to create a HIST FTTS database. It included records that may not be included in the newer FTTS database updates. This database is no longer updated.

Date of Government Version: 10/19/2006	Source: Environmental Protection Agency
Date Data Arrived at EDR: 03/01/2007	Telephone: 202-564-2501
Date Made Active in Reports: 04/10/2007	Last EDR Contact: 12/17/2007
Number of Days to Update: 40	Next Scheduled EDR Contact: 03/17/2008
	Data Release Frequency: No Update Planned

HIST FTTS INSP: FIFRA/TSCA Tracking System Inspection & Enforcement Case Listing

A complete inspection and enforcement case listing from the FIFRA/TSCA Tracking System (FTTS) for all ten EPA regions. The information was obtained from the National Compliance Database (NCDB). NCDB supports the implementation of FIFRA (Federal Insecticide, Fungicide, and Rodenticide Act) and TSCA (Toxic Substances Control Act). Some EPA regions are now closing out records. Because of that, and the fact that some EPA regions are not providing EPA Headquarters with updated records, it was decided to create a HIST FTTS database. It included records that may not be included in the newer FTTS database updates. This database is no longer updated.

Date of Government Version: 10/19/2006	Source: Environmental Protection Agency
Date Data Arrived at EDR: 03/01/2007	Telephone: 202-564-2501
Date Made Active in Reports: 04/10/2007	Last EDR Contact: 12/17/2008
Number of Days to Update: 40	Next Scheduled EDR Contact: 03/17/2008
	Data Release Frequency: No Update Planned

DOT OPS: Incident and Accident Data

Department of Transportation, Office of Pipeline Safety Incident and Accident data.

GOVERNMENT RECORDS SEARCHED / DATA CURRENCY TRACKING

Date of Government Version: 10/04/2024
Date Data Arrived at EDR: 10/16/2024
Date Made Active in Reports: 12/06/2024
Number of Days to Update: 51

Source: Department of Transportation, Office of Pipeline Safety
Telephone: 202-366-4595
Last EDR Contact: 10/16/2024
Next Scheduled EDR Contact: 02/03/2025
Data Release Frequency: Quarterly

CONSENT: Superfund (CERCLA) Consent Decrees

Major legal settlements that establish responsibility and standards for cleanup at NPL (Superfund) sites. Released periodically by United States District Courts after settlement by parties to litigation matters.

Date of Government Version: 09/30/2024
Date Data Arrived at EDR: 10/09/2024
Date Made Active in Reports: 01/10/2025
Number of Days to Update: 93

Source: Department of Justice, Consent Decree Library
Telephone: Varies
Last EDR Contact: 12/30/2024
Next Scheduled EDR Contact: 04/14/2025
Data Release Frequency: Varies

BRS: Biennial Reporting System

The Biennial Reporting System is a national system administered by the EPA that collects data on the generation and management of hazardous waste. BRS captures detailed data from two groups: Large Quantity Generators (LQG) and Treatment, Storage, and Disposal Facilities.

Date of Government Version: 12/31/2021
Date Data Arrived at EDR: 03/09/2023
Date Made Active in Reports: 03/20/2023
Number of Days to Update: 11

Source: EPA/NTIS
Telephone: 800-424-9346
Last EDR Contact: 12/12/2024
Next Scheduled EDR Contact: 03/31/2025
Data Release Frequency: Biennially

INDIAN RESERV: Indian Reservations

This map layer portrays Indian administered lands of the United States that have any area equal to or greater than 640 acres.

Date of Government Version: 12/31/2014
Date Data Arrived at EDR: 07/14/2015
Date Made Active in Reports: 01/10/2017
Number of Days to Update: 546

Source: USGS
Telephone: 202-208-3710
Last EDR Contact: 12/30/2024
Next Scheduled EDR Contact: 04/14/2025
Data Release Frequency: Semi-Annually

FUSRAP: Formerly Utilized Sites Remedial Action Program

DOE established the Formerly Utilized Sites Remedial Action Program (FUSRAP) in 1974 to remediate sites where radioactive contamination remained from Manhattan Project and early U.S. Atomic Energy Commission (AEC) operations.

Date of Government Version: 03/03/2023
Date Data Arrived at EDR: 03/03/2023
Date Made Active in Reports: 06/09/2023
Number of Days to Update: 98

Source: Department of Energy
Telephone: 202-586-3559
Last EDR Contact: 10/24/2024
Next Scheduled EDR Contact: 02/10/2025
Data Release Frequency: Varies

UMTRA: Uranium Mill Tailings Sites

Uranium ore was mined by private companies for federal government use in national defense programs. When the mills shut down, large piles of the sand-like material (mill tailings) remain after uranium has been extracted from the ore. Levels of human exposure to radioactive materials from the piles are low; however, in some cases tailings were used as construction materials before the potential health hazards of the tailings were recognized.

Date of Government Version: 05/08/2024
Date Data Arrived at EDR: 08/14/2024
Date Made Active in Reports: 08/28/2024
Number of Days to Update: 14

Source: Department of Energy
Telephone: 505-845-0011
Last EDR Contact: 11/14/2024
Next Scheduled EDR Contact: 02/24/2025
Data Release Frequency: Varies

GOVERNMENT RECORDS SEARCHED / DATA CURRENCY TRACKING

LEAD SMELTER 1: Lead Smelter Sites

A listing of former lead smelter site locations.

Date of Government Version: 09/25/2024
Date Data Arrived at EDR: 10/01/2024
Date Made Active in Reports: 10/23/2024
Number of Days to Update: 22

Source: Environmental Protection Agency
Telephone: 703-603-8787
Last EDR Contact: 01/02/2025
Next Scheduled EDR Contact: 04/07/2025
Data Release Frequency: Varies

LEAD SMELTER 2: Lead Smelter Sites

A list of several hundred sites in the U.S. where secondary lead smelting was done from 1931 and 1964. These sites may pose a threat to public health through ingestion or inhalation of contaminated soil or dust

Date of Government Version: 04/05/2001
Date Data Arrived at EDR: 10/27/2010
Date Made Active in Reports: 12/02/2010
Number of Days to Update: 36

Source: American Journal of Public Health
Telephone: 703-305-6451
Last EDR Contact: 12/02/2009
Next Scheduled EDR Contact: N/A
Data Release Frequency: No Update Planned

US AIRS (AFS): Aerometric Information Retrieval System Facility Subsystem (AFS)

The database is a sub-system of Aerometric Information Retrieval System (AIRS). AFS contains compliance data on air pollution point sources regulated by the U.S. EPA and/or state and local air regulatory agencies. This information comes from source reports by various stationary sources of air pollution, such as electric power plants, steel mills, factories, and universities, and provides information about the air pollutants they produce. Action, air program, air program pollutant, and general level plant data. It is used to track emissions and compliance data from industrial plants.

Date of Government Version: 10/12/2016
Date Data Arrived at EDR: 10/26/2016
Date Made Active in Reports: 02/03/2017
Number of Days to Update: 100

Source: EPA
Telephone: 202-564-2496
Last EDR Contact: 09/26/2017
Next Scheduled EDR Contact: 01/08/2018
Data Release Frequency: Annually

US AIRS MINOR: Air Facility System Data

A listing of minor source facilities.

Date of Government Version: 10/12/2016
Date Data Arrived at EDR: 10/26/2016
Date Made Active in Reports: 02/03/2017
Number of Days to Update: 100

Source: EPA
Telephone: 202-564-2496
Last EDR Contact: 09/26/2017
Next Scheduled EDR Contact: 01/08/2018
Data Release Frequency: Annually

US MINES: Mines Master Index File

Contains all mine identification numbers issued for mines active or opened since 1971. The data also includes violation information.

Date of Government Version: 08/06/2024
Date Data Arrived at EDR: 08/14/2024
Date Made Active in Reports: 08/15/2024
Number of Days to Update: 1

Source: Department of Labor, Mine Safety and Health Administration
Telephone: 303-231-5959
Last EDR Contact: 11/18/2024
Next Scheduled EDR Contact: 03/03/2025
Data Release Frequency: Semi-Annually

MINES VIOLATIONS: MSHA Violation Assessment Data

Mines violation and assessment information. Department of Labor, Mine Safety & Health Administration.

Date of Government Version: 10/01/2024
Date Data Arrived at EDR: 10/02/2024
Date Made Active in Reports: 10/09/2024
Number of Days to Update: 7

Source: DOL, Mine Safety & Health Administration
Telephone: 202-693-9424
Last EDR Contact: 01/02/2025
Next Scheduled EDR Contact: 03/03/2025
Data Release Frequency: Quarterly

GOVERNMENT RECORDS SEARCHED / DATA CURRENCY TRACKING

US MINES 2: Ferrous and Nonferrous Metal Mines Database Listing

This map layer includes ferrous (ferrous metal mines are facilities that extract ferrous metals, such as iron ore or molybdenum) and nonferrous (Nonferrous metal mines are facilities that extract nonferrous metals, such as gold, silver, copper, zinc, and lead) metal mines in the United States.

Date of Government Version: 05/02/2024	Source: USGS
Date Data Arrived at EDR: 08/20/2024	Telephone: 703-648-7709
Date Made Active in Reports: 10/09/2024	Last EDR Contact: 11/22/2024
Number of Days to Update: 50	Next Scheduled EDR Contact: 03/03/2025
	Data Release Frequency: Varies

US MINES 3: Active Mines & Mineral Plants Database Listing

Active Mines and Mineral Processing Plant operations for commodities monitored by the Minerals Information Team of the USGS.

Date of Government Version: 04/14/2011	Source: USGS
Date Data Arrived at EDR: 06/08/2011	Telephone: 703-648-7709
Date Made Active in Reports: 09/13/2011	Last EDR Contact: 11/22/2024
Number of Days to Update: 97	Next Scheduled EDR Contact: 03/03/2025
	Data Release Frequency: Varies

MINES MRDS: Mineral Resources Data System

Mineral Resources Data System

Date of Government Version: 08/23/2022	Source: USGS
Date Data Arrived at EDR: 11/22/2022	Telephone: 703-648-6533
Date Made Active in Reports: 02/28/2023	Last EDR Contact: 11/22/2024
Number of Days to Update: 98	Next Scheduled EDR Contact: 03/03/2025
	Data Release Frequency: Varies

ABANDONED MINES: Abandoned Mines

An inventory of land and water impacted by past mining (primarily coal mining) is maintained by OSMRE to provide information needed to implement the Surface Mining Control and Reclamation Act of 1977 (SMCRA). The inventory contains information on the location, type, and extent of AML impacts, as well as, information on the cost associated with the reclamation of those problems. The inventory is based upon field surveys by State, Tribal, and OSMRE program officials. It is dynamic to the extent that it is modified as new problems are identified and existing problems are reclaimed.

Date of Government Version: 09/10/2024	Source: Department of Interior
Date Data Arrived at EDR: 09/11/2024	Telephone: 202-208-2609
Date Made Active in Reports: 11/19/2024	Last EDR Contact: 12/10/2024
Number of Days to Update: 69	Next Scheduled EDR Contact: 03/17/2025
	Data Release Frequency: Quarterly

FINDS: Facility Index System/Facility Registry System

Facility Index System. FINDS contains both facility information and 'pointers' to other sources that contain more detail. EDR includes the following FINDS databases in this report: PCS (Permit Compliance System), AIRS (Aerometric Information Retrieval System), DOCKET (Enforcement Docket used to manage and track information on civil judicial enforcement cases for all environmental statutes), FURS (Federal Underground Injection Control), C-DOCKET (Criminal Docket System used to track criminal enforcement actions for all environmental statutes), FFIS (Federal Facilities Information System), STATE (State Environmental Laws and Statutes), and PADS (PCB Activity Data System).

Date of Government Version: 08/13/2024	Source: EPA
Date Data Arrived at EDR: 08/20/2024	Telephone: (617) 918-1111
Date Made Active in Reports: 08/28/2024	Last EDR Contact: 11/20/2024
Number of Days to Update: 8	Next Scheduled EDR Contact: 03/10/2025
	Data Release Frequency: Quarterly

ECHO: Enforcement & Compliance History Information

ECHO provides integrated compliance and enforcement information for about 800,000 regulated facilities nationwide.

GOVERNMENT RECORDS SEARCHED / DATA CURRENCY TRACKING

Date of Government Version: 12/21/2024
Date Data Arrived at EDR: 12/27/2024
Date Made Active in Reports: 01/10/2025
Number of Days to Update: 14

Source: Environmental Protection Agency
Telephone: 202-564-2280
Last EDR Contact: 12/27/2024
Next Scheduled EDR Contact: 04/14/2025
Data Release Frequency: Quarterly

DOCKET HWC: Hazardous Waste Compliance Docket Listing

A complete list of the Federal Agency Hazardous Waste Compliance Docket Facilities.

Date of Government Version: 05/06/2021
Date Data Arrived at EDR: 05/21/2021
Date Made Active in Reports: 08/11/2021
Number of Days to Update: 82

Source: Environmental Protection Agency
Telephone: 202-564-0527
Last EDR Contact: 11/13/2024
Next Scheduled EDR Contact: 03/03/2025
Data Release Frequency: Varies

UXO: Unexploded Ordnance Sites

A listing of unexploded ordnance site locations

Date of Government Version: 09/06/2023
Date Data Arrived at EDR: 09/13/2023
Date Made Active in Reports: 12/11/2023
Number of Days to Update: 89

Source: Department of Defense
Telephone: 703-704-1564
Last EDR Contact: 01/06/2025
Next Scheduled EDR Contact: 04/21/2025
Data Release Frequency: Varies

FUELS PROGRAM: EPA Fuels Program Registered Listing

This listing includes facilities that are registered under the Part 80 (Code of Federal Regulations) EPA Fuels Programs. All companies now are required to submit new and updated registrations.

Date of Government Version: 11/08/2024
Date Data Arrived at EDR: 11/08/2024
Date Made Active in Reports: 01/14/2025
Number of Days to Update: 67

Source: EPA
Telephone: 800-385-6164
Last EDR Contact: 11/08/2024
Next Scheduled EDR Contact: 02/24/2025
Data Release Frequency: Quarterly

PFAS NPL: Superfund Sites with PFAS Detections Information

EPA's Office of Land and Emergency Management and EPA Regional Offices maintain data describing what is known about site investigations, contamination, and remedial actions under the Comprehensive Environmental Response, Compensation, and Liability Act (CERCLA) where PFAS is present in the environment.

Date of Government Version: 12/30/2024
Date Data Arrived at EDR: 01/02/2025
Date Made Active in Reports: 01/10/2025
Number of Days to Update: 8

Source: Environmental Protection Agency
Telephone: 703-603-8895
Last EDR Contact: 01/02/2025
Next Scheduled EDR Contact: 04/14/2025
Data Release Frequency: Varies

PFAS FEDERAL SITES: Federal Sites PFAS Information

Several federal entities, such as the federal Superfund program, Department of Defense, National Aeronautics and Space Administration, Department of Transportation, and Department of Energy provided information for sites with known or suspected detections at federal facilities.

Date of Government Version: 12/30/2024
Date Data Arrived at EDR: 01/02/2025
Date Made Active in Reports: 01/10/2025
Number of Days to Update: 8

Source: Environmental Protection Agency
Telephone: 202-272-0167
Last EDR Contact: 01/02/2025
Next Scheduled EDR Contact: 04/14/2025
Data Release Frequency: Varies

PFAS TRIS: List of PFAS Added to the TRI

Section 7321 of the National Defense Authorization Act for Fiscal Year 2020 (NDAA) immediately added certain per- and polyfluoroalkyl substances (PFAS) to the list of chemicals covered by the Toxics Release Inventory (TRI) under Section 313 of the Emergency Planning and Community Right-to-Know Act (EPCRA) and provided a framework for additional PFAS to be added to TRI on an annual basis.

GOVERNMENT RECORDS SEARCHED / DATA CURRENCY TRACKING

Date of Government Version: 12/30/2024
Date Data Arrived at EDR: 01/02/2025
Date Made Active in Reports: 01/10/2025
Number of Days to Update: 8

Source: Environmental Protection Agency
Telephone: 202-566-0250
Last EDR Contact: 01/02/2025
Next Scheduled EDR Contact: 04/14/2025
Data Release Frequency: Varies

PFAS TSCA: PFAS Manufacture and Imports Information

EPA issued the Chemical Data Reporting (CDR) Rule under the Toxic Substances Control Act (TSCA) and requires chemical manufacturers and facilities that manufacture or import chemical substances to report data to EPA. EPA publishes non-confidential business information (non-CBI) and includes descriptive information about each site, corporate parent, production volume, other manufacturing information, and processing and use information.

Date of Government Version: 12/30/2024
Date Data Arrived at EDR: 01/02/2025
Date Made Active in Reports: 01/10/2025
Number of Days to Update: 8

Source: Environmental Protection Agency
Telephone: 202-272-0167
Last EDR Contact: 01/02/2025
Next Scheduled EDR Contact: 04/14/2025
Data Release Frequency: Varies

PFAS RCRA MANIFEST: PFAS Transfers Identified In the RCRA Database Listing

To work around the lack of PFAS waste codes in the RCRA database, EPA developed the PFAS Transfers dataset by mining e-Manifest records containing at least one of these common PFAS keywords: PFAS, PFOA, PFOS, PERFL, AFFF, GENX, GEN-X (plus the VT waste codes). These keywords were searched for in the following text fields: Manifest handling instructions (MANIFEST_HANDLING_INSTR), Non-hazardous waste description (NON_HAZ_WASTE_DESCRIPTION), DOT printed information (DOT_PRINTED_INFORMATION), Waste line handling instructions (WASTE_LINE_HANDLING_INSTR), Waste residue comments (WASTE_RESIDUE_COMMENTS).

Date of Government Version: 12/30/2024
Date Data Arrived at EDR: 01/02/2025
Date Made Active in Reports: 01/10/2025
Number of Days to Update: 8

Source: Environmental Protection Agency
Telephone: 202-272-0167
Last EDR Contact: 10/02/2024
Next Scheduled EDR Contact: 04/14/2025
Data Release Frequency: Varies

PFAS ATSDR: PFAS Contamination Site Location Listing

PFAS contamination site locations from the Department of Health & Human Services, Center for Disease Control & Prevention. ATSDR is involved at a number of PFAS-related sites, either directly or through assisting state and federal partners. As of now, most sites are related to drinking water contamination connected with PFAS production facilities or fire training areas where aqueous film-forming firefighting foam (AFFF) was regularly used.

Date of Government Version: 06/24/2020
Date Data Arrived at EDR: 03/17/2021
Date Made Active in Reports: 11/08/2022
Number of Days to Update: 601

Source: Department of Health & Human Services
Telephone: 202-741-5770
Last EDR Contact: 10/17/2024
Next Scheduled EDR Contact: 02/03/2025
Data Release Frequency: Varies

PFAS WQP: Ambient Environmental Sampling for PFAS

The Water Quality Portal (WQP) is a part of a modernized repository storing ambient sampling data for all environmental media and tissue samples. A wide range of federal, state, tribal and local governments, academic and non-governmental organizations and individuals submit project details and sampling results to this public repository. The information is commonly used for research and assessments of environmental quality.

Date of Government Version: 12/13/2024
Date Data Arrived at EDR: 01/02/2025
Date Made Active in Reports: 01/10/2025
Number of Days to Update: 8

Source: Environmental Protection Agency
Telephone: 202-272-0167
Last EDR Contact: 01/02/2025
Next Scheduled EDR Contact: 04/14/2025
Data Release Frequency: Varies

PFAS NPDES: Clean Water Act Discharge Monitoring Information

Any discharger of pollutants to waters of the United States from a point source must have a National Pollutant Discharge Elimination System (NPDES) permit. The process for obtaining limits involves the regulated entity (permittee) disclosing releases in a NPDES permit application and the permitting authority (typically the state but sometimes EPA) deciding whether to require monitoring or monitoring with limits. Caveats and Limitations: Less than half of states have required PFAS monitoring for at least one of their permittees and fewer states have established PFAS effluent limits for permittees. New rulemakings have been initiated that may increase the number of facilities monitoring for PFAS in the future.

GOVERNMENT RECORDS SEARCHED / DATA CURRENCY TRACKING

Date of Government Version: 12/30/2024
Date Data Arrived at EDR: 01/02/2025
Date Made Active in Reports: 01/14/2025
Number of Days to Update: 12

Source: Environmental Protection Agency
Telephone: 202-272-0167
Last EDR Contact: 01/02/2025
Next Scheduled EDR Contact: 04/14/2025
Data Release Frequency: Varies

PFAS PROJECT: NORTHEASTERN UNIVERSITY PFAS PROJECT

The PFAS Contamination Site Tracker records qualitative and quantitative data from each site in a chart, specifically examining discovery, contamination levels, government response, litigation, health impacts, media coverage, and community characteristics. All data presented in the chart were extracted from government websites, such as state health departments or the Environmental Protection Agency, and news articles.

Date of Government Version: 05/19/2023
Date Data Arrived at EDR: 04/05/2024
Date Made Active in Reports: 06/06/2024
Number of Days to Update: 62

Source: Social Science Environmental Health Research Institute
Telephone: N/A
Last EDR Contact: 12/05/2024
Next Scheduled EDR Contact: 03/17/2025
Data Release Frequency: Varies

PFAS ECHO: Facilities in Industries that May Be Handling PFAS Listing

Regulators and the public have expressed interest in knowing which regulated entities may be using PFAS. EPA has developed a dataset from various sources that show which industries may be handling PFAS. Approximately 120,000 facilities subject to federal environmental programs have operated or currently operate in industry sectors with processes that may involve handling and/or release of PFAS.

Date of Government Version: 12/30/2024
Date Data Arrived at EDR: 01/02/2025
Date Made Active in Reports: 01/10/2025
Number of Days to Update: 8

Source: Environmental Protection Agency
Telephone: 202-272-0167
Last EDR Contact: 01/02/2025
Next Scheduled EDR Contact: 04/14/2025
Data Release Frequency: Varies

PFAS ECHO FIRE TRAIN: Facilities in Industries that May Be Handling PFAS Listing

A list of fire training sites was added to the Industry Sectors dataset using a keyword search on the permitted facilities name to identify sites where fire-fighting foam may have been used in training exercises. Additionally, you may view an example spreadsheet of the subset of fire training facility data, as well as the keywords used in selecting or deselecting a facility for the subset. as well as the keywords used in selecting or deselecting a facility for the subset. These keywords were tested to maximize accuracy in selecting facilities that may use fire-fighting foam in training exercises, however, due to the lack of a required reporting field in the data systems for designating fire training sites, this methodology may not identify all fire training sites or may potentially misidentify them.

Date of Government Version: 12/30/2024
Date Data Arrived at EDR: 01/02/2025
Date Made Active in Reports: 01/10/2025
Number of Days to Update: 8

Source: Environmental Protection Agency
Telephone: 202-272-0167
Last EDR Contact: 01/02/2025
Next Scheduled EDR Contact: 04/14/2025
Data Release Frequency: Varies

PFAS PT 139 AIRPORT: All Certified Part 139 Airports PFAS Information Listing

Since July 1, 2006, all certified part 139 airports are required to have fire-fighting foam onsite that meet military specifications (MIL-F-24385) (14 CFR 139.317). To date, these military specification fire-fighting foams are fluorinated and have been historically used for training and extinguishing. The 2018 FAA Reauthorization Act has a provision stating that no later than October 2021, FAA shall not require the use of fluorinated AFFF. This provision does not prohibit the use of fluorinated AFFF at Part 139 civilian airports; it only prohibits FAA from mandating its use. The Federal Aviation Administration's document AC 150/5210-6D - Aircraft Fire Extinguishing Agents provides guidance on Aircraft Fire Extinguishing Agents, which includes Aqueous Film Forming Foam (AFFF).

Date of Government Version: 12/30/2024
Date Data Arrived at EDR: 01/02/2025
Date Made Active in Reports: 01/10/2025
Number of Days to Update: 8

Source: Environmental Protection Agency
Telephone: 202-272-0167
Last EDR Contact: 01/02/2025
Next Scheduled EDR Contact: 04/14/2025
Data Release Frequency: Varies

GOVERNMENT RECORDS SEARCHED / DATA CURRENCY TRACKING

AQUEOUS FOAM NRC: Aqueous Foam Related Incidents Listing

The National Response Center (NRC) serves as an emergency call center that fields initial reports for pollution and railroad incidents and forwards that information to appropriate federal/state agencies for response. The spreadsheets posted to the NRC website contain initial incident data that has not been validated or investigated by a federal/state response agency. Response center calls from 1990 to the most recent complete calendar year where there was indication of Aqueous Film Forming Foam (AFFF) usage are included in this dataset. NRC calls may reference AFFF usage in the ?Material Involved? or ?Incident Description? fields.

Date of Government Version: 12/30/2024	Source: Environmental Protection Agency
Date Data Arrived at EDR: 01/02/2025	Telephone: 202-267-2675
Date Made Active in Reports: 01/10/2025	Last EDR Contact: 01/02/2025
Number of Days to Update: 8	Next Scheduled EDR Contact: 04/14/2025
	Data Release Frequency: Varies

PCS: Permit Compliance System

PCS is a computerized management information system that contains data on National Pollutant Discharge Elimination System (NPDES) permit holding facilities. PCS tracks the permit, compliance, and enforcement status of NPDES facilities.

Date of Government Version: 12/16/2016	Source: EPA, Office of Water
Date Data Arrived at EDR: 01/06/2017	Telephone: 202-564-2496
Date Made Active in Reports: 03/10/2017	Last EDR Contact: 12/23/2024
Number of Days to Update: 63	Next Scheduled EDR Contact: 04/14/2025
	Data Release Frequency: No Update Planned

PCS ENF: Enforcement data

No description is available for this data

Date of Government Version: 12/31/2014	Source: EPA
Date Data Arrived at EDR: 02/05/2015	Telephone: 202-564-2497
Date Made Active in Reports: 03/06/2015	Last EDR Contact: 12/23/2024
Number of Days to Update: 29	Next Scheduled EDR Contact: 04/14/2025
	Data Release Frequency: Varies

BIOSOLIDS: ICIS-NPDES Biosolids Facility Data

The data reflects compliance information about facilities in the biosolids program.

Date of Government Version: 10/13/2024	Source: Environmental Protection Agency
Date Data Arrived at EDR: 10/16/2024	Telephone: 202-564-4700
Date Made Active in Reports: 10/23/2024	Last EDR Contact: 01/14/2025
Number of Days to Update: 7	Next Scheduled EDR Contact: 04/28/2025
	Data Release Frequency: Varies

UST FINDER RELEASE: UST Finder Releases Database

US EPA's UST Finder data is a national composite of leaking underground storage tanks. This data contains information about, and locations of, leaking underground storage tanks. Data was collected from state sources and standardized into a national profile by EPA's Office of Underground Storage Tanks, Office of Research and Development, and the Association of State and Territorial Solid Waste Management Officials.

Date of Government Version: 06/08/2023	Source: Environmental Protection Agency
Date Data Arrived at EDR: 10/31/2023	Telephone: 202-564-0394
Date Made Active in Reports: 01/18/2024	Last EDR Contact: 11/06/2024
Number of Days to Update: 79	Next Scheduled EDR Contact: 02/17/2025
	Data Release Frequency: Semi-Annually

UST FINDER: UST Finder Database

EPA developed UST Finder, a web map application containing a comprehensive, state-sourced national map of underground storage tank (UST) and leaking UST (LUST) data. It provides the attributes and locations of active and closed USTs, UST facilities, and LUST sites from states and from Tribal lands and US territories. UST Finder contains information about proximity of UST facilities and LUST sites to: surface and groundwater public drinking water protection areas; estimated number of private domestic wells and number of people living nearby; and flooding and wildfires.

GOVERNMENT RECORDS SEARCHED / DATA CURRENCY TRACKING

Date of Government Version: 06/08/2023
Date Data Arrived at EDR: 10/04/2023
Date Made Active in Reports: 01/18/2024
Number of Days to Update: 106

Source: Environmental Protection Agency
Telephone: 202-564-0394
Last EDR Contact: 11/06/2024
Next Scheduled EDR Contact: 02/17/2025
Data Release Frequency: Varies

E MANIFEST: Hazardous Waste Electronic Manifest System

EPA established a national system for tracking hazardous waste shipments electronically. This system, known as e-Manifest, will modernize the nation's cradle-to-grave hazardous waste tracking process while saving valuable time, resources, and dollars for industry and states.

Date of Government Version: 09/16/2024
Date Data Arrived at EDR: 09/17/2024
Date Made Active in Reports: 12/20/2024
Number of Days to Update: 94

Source: Environmental Protection Agency
Telephone: 833-501-6826
Last EDR Contact: 12/12/2024
Next Scheduled EDR Contact: 03/31/2025
Data Release Frequency: Varies

PFAS: PFAS Contamination Site Listing

A listing of spills reported to the department between 1996 and the present that have substance released, such as foam or other materials associated with PFAS.

Date of Government Version: 08/29/2024
Date Data Arrived at EDR: 09/24/2024
Date Made Active in Reports: 12/06/2024
Number of Days to Update: 73

Source: Department of Energy and Environmental Protection
Telephone: 860-424-3705
Last EDR Contact: 12/18/2024
Next Scheduled EDR Contact: 04/07/2025
Data Release Frequency: Quarterly

AIRS: Permitted Air Sources Listing

A listing of permitted air sources in Connecticut.

Date of Government Version: 08/12/2024
Date Data Arrived at EDR: 09/18/2024
Date Made Active in Reports: 10/01/2024
Number of Days to Update: 13

Source: Department of Energy & Environmental Protection
Telephone: 860-424-3026
Last EDR Contact: 10/24/2024
Next Scheduled EDR Contact: 02/10/2025
Data Release Frequency: Varies

ASBESTOS: Asbestos Notification Listing

A listing of asbestos notification site locations.

Date of Government Version: 08/31/2024
Date Data Arrived at EDR: 09/26/2024
Date Made Active in Reports: 12/11/2024
Number of Days to Update: 76

Source: Department of Public Health
Telephone: 860-509-7371
Last EDR Contact: 10/24/2024
Next Scheduled EDR Contact: 02/10/2025
Data Release Frequency: Varies

COI: Completion of Investigation

The COI must be signed and submitted by the Certifying Party to document that the investigation of the parcel has been completed in accordance with CGS Section 22a-134a(g)(1).

Date of Government Version: 09/24/2024
Date Data Arrived at EDR: 09/25/2024
Date Made Active in Reports: 12/11/2024
Number of Days to Update: 77

Source: Department of Energy & Environmental Protection
Telephone: 860-424-3000
Last EDR Contact: 12/10/2024
Next Scheduled EDR Contact: 03/31/2025
Data Release Frequency: Varies

CPCS: Contaminated or Potentially Contaminated Sites

A list of Contaminated or Potentially Contaminated Sites within Connecticut. This list represents the "Hazardous Waste Facilities," as defined in Section 22a-134f of the Connecticut General Statutes (CGS). The list contains the following types of sites: Sites listed on the Inventory of Hazardous Waste Disposal Sites; Sites subject to the Property Transfer Act; Sites at which underground storage tanks are known to have leaked; Sites at which hazardous waste subject to the RCRA; Sites that are included in EPA's (CERCLIS); Sites that are the subject of an order issued by the Commissioner of DEP that requires investigation and remediation of a potential or known source of pollution; and Sites that have entered into one of the Department's Voluntary Remediation Programs.

GOVERNMENT RECORDS SEARCHED / DATA CURRENCY TRACKING

Date of Government Version: 07/25/2024
Date Data Arrived at EDR: 07/29/2024
Date Made Active in Reports: 10/17/2024
Number of Days to Update: 80

Source: Department of Energy & Environmental Protection
Telephone: 860-424-3766
Last EDR Contact: 10/29/2024
Next Scheduled EDR Contact: 02/10/2025
Data Release Frequency: Quarterly

DRYCLEANERS 2: Dry Cleaning Remediation Fund Listing

The Dry Cleaning Establishment Remediation Fund provides grants to eligible dry cleaning business operators and landlords for the assessment, cleanup, containment or mitigation of pollution resulting from releases of chemicals used in dry cleaning. The grants may also be used for measures undertaken to prevent such pollution, and for providing potable drinking water when necessary. Grant funds may work as a reimbursement program as well.

Date of Government Version: 02/02/2024
Date Data Arrived at EDR: 03/05/2024
Date Made Active in Reports: 05/24/2024
Number of Days to Update: 80

Source: Department of Energy and Environmental Protection
Telephone: 860-500-2455
Last EDR Contact: 12/05/2024
Next Scheduled EDR Contact: 03/17/2025
Data Release Frequency: Varies

DRYCLEANERS: Drycleaner Facilities

A listing of drycleaner facility locations.

Date of Government Version: 07/18/2008
Date Data Arrived at EDR: 08/08/2008
Date Made Active in Reports: 08/27/2008
Number of Days to Update: 19

Source: Department of Energy & Environmental Protection
Telephone: 860-424-3026
Last EDR Contact: 11/19/2024
Next Scheduled EDR Contact: 03/10/2025
Data Release Frequency: Varies

ENFORCEMENT: Enforcement Case Listing

The types of enforcement actions included are administrative consent orders, final unilateral orders and final dispositions of civil cases through the Attorney General's Office.

Date of Government Version: 07/09/2024
Date Data Arrived at EDR: 07/10/2024
Date Made Active in Reports: 08/29/2024
Number of Days to Update: 50

Source: Department of Energy & Environmental Protection
Telephone: 860-424-3265
Last EDR Contact: 01/03/2025
Next Scheduled EDR Contact: 04/21/2025
Data Release Frequency: Varies

FIN ASSURANCE 1: Financial Assurance Information Listing

A listing containing RCRA financial assurance information submitted on behalf of the CT DEP's Program Analysis Group of the Waste Engineering and Enforcement Division.

Date of Government Version: 09/10/2024
Date Data Arrived at EDR: 09/18/2024
Date Made Active in Reports: 12/04/2024
Number of Days to Update: 77

Source: Department of Energy & Environmental Protection
Telephone: 860-418-5930
Last EDR Contact: 12/04/2024
Next Scheduled EDR Contact: 03/24/2025
Data Release Frequency: Varies

FIN ASSURANCE 2: Financial Assurance Information Listing

A listing of financial assurance information for solid waste facilities. Financial assurance is intended to ensure that resources are available to pay for the cost of closure, post-closure care, and corrective measures if the owner or operator of a regulated facility is unable or unwilling to pay.

Date of Government Version: 09/10/2024
Date Data Arrived at EDR: 09/18/2024
Date Made Active in Reports: 12/04/2024
Number of Days to Update: 77

Source: Department of Energy & Environmental Protection
Telephone: 860-418-5930
Last EDR Contact: 12/04/2024
Next Scheduled EDR Contact: 03/24/2025
Data Release Frequency: Varies

LEAD: Lead Inspection Database

The Lead Poisoning Prevention and Control Program lead inspection database.

GOVERNMENT RECORDS SEARCHED / DATA CURRENCY TRACKING

Date of Government Version: 03/26/2014
Date Data Arrived at EDR: 03/27/2014
Date Made Active in Reports: 05/08/2014
Number of Days to Update: 42

Source: Department of Public Health
Telephone: 860-509-7299
Last EDR Contact: 11/19/2024
Next Scheduled EDR Contact: 03/10/2025
Data Release Frequency: Varies

LWDS: Connecticut Leachate and Wastewater Discharge Sites

The Leachate and Waste Water Discharge Inventory Data Layer (LWDS) includes point locations digitized from Leachate and Wastewater Discharge Source maps compiled by the Connecticut DEP. These maps locate surface and groundwater discharges that (1) have received a waste water discharge permit from the state or (2) are historic and now defunct waste sites or (3) are locations of accidental spills, leaks, or discharges of a variety of liquid or solid wastes.

Date of Government Version: 07/17/2009
Date Data Arrived at EDR: 10/21/2009
Date Made Active in Reports: 10/30/2009
Number of Days to Update: 9

Source: Department of Energy & Environmental Protection
Telephone: N/A
Last EDR Contact: 10/15/2014
Next Scheduled EDR Contact: 01/26/2015
Data Release Frequency: Varies

CT MANIFEST: Hazardous Waste Manifest Data

Facility and manifest data. Manifest is a document that lists and tracks hazardous waste from the generator through transporters to a tsd facility.

Date of Government Version: 08/05/2024
Date Data Arrived at EDR: 08/06/2024
Date Made Active in Reports: 10/25/2024
Number of Days to Update: 80

Source: Department of Energy & Environmental Protection
Telephone: 860-424-3375
Last EDR Contact: 11/05/2024
Next Scheduled EDR Contact: 02/17/2025
Data Release Frequency: No Update Planned

NPDES: Wastewater Permit Listing

A listing of permits issued by the DEP.

Date of Government Version: 08/02/2024
Date Data Arrived at EDR: 09/18/2024
Date Made Active in Reports: 11/22/2024
Number of Days to Update: 65

Source: Department of Energy & Environmental Protection
Telephone: 860-424-3832
Last EDR Contact: 12/10/2024
Next Scheduled EDR Contact: 03/31/2025
Data Release Frequency: Varies

SEH: List of Significant Environmental Hazards Report to DEEP

The Significant Environmental Hazard Statute is intended to identify and abate short-term risks associated with specific environmental conditions identified in the statute. After abatement of short-term risks (meaning abatement of the significant environmental hazard condition), there may still be potential long-term risks associated with the release. However, a significant environmental hazard can be considered abated under the statute even though potential long-term risks may not have been addressed.

Date of Government Version: 03/31/2024
Date Data Arrived at EDR: 09/03/2024
Date Made Active in Reports: 11/13/2024
Number of Days to Update: 71

Source: Department of Energy & Environmental Protection
Telephone: 860-424-3766
Last EDR Contact: 01/06/2025
Next Scheduled EDR Contact: 04/21/2025
Data Release Frequency: Varies

UIC: Underground Injection Control Listing

A list of of subsurface disposal permits and their locations.

Date of Government Version: 03/27/2024
Date Data Arrived at EDR: 03/28/2024
Date Made Active in Reports: 06/18/2024
Number of Days to Update: 82

Source: Department of Energy & Environmental Protection
Telephone: 860-424-3058
Last EDR Contact: 01/09/2025
Next Scheduled EDR Contact: 04/28/2025
Data Release Frequency: Varies

GOVERNMENT RECORDS SEARCHED / DATA CURRENCY TRACKING

EDR HIGH RISK HISTORICAL RECORDS

EDR Exclusive Records

EDR MGP: EDR Proprietary Manufactured Gas Plants

The EDR Proprietary Manufactured Gas Plant Database includes records of coal gas plants (manufactured gas plants) compiled by EDR's researchers. Manufactured gas sites were used in the United States from the 1800's to 1950's to produce a gas that could be distributed and used as fuel. These plants used whale oil, rosin, coal, or a mixture of coal, oil, and water that also produced a significant amount of waste. Many of the byproducts of the gas production, such as coal tar (oily waste containing volatile and non-volatile chemicals), sludges, oils and other compounds are potentially hazardous to human health and the environment. The byproduct from this process was frequently disposed of directly at the plant site and can remain or spread slowly, serving as a continuous source of soil and groundwater contamination.

Date of Government Version: N/A
Date Data Arrived at EDR: N/A
Date Made Active in Reports: N/A
Number of Days to Update: N/A

Source: EDR, Inc.
Telephone: N/A
Last EDR Contact: N/A
Next Scheduled EDR Contact: N/A
Data Release Frequency: No Update Planned

EDR Hist Auto: EDR Exclusive Historical Auto Stations

EDR has searched selected national collections of business directories and has collected listings of potential gas station/filling station/service station sites that were available to EDR researchers. EDR's review was limited to those categories of sources that might, in EDR's opinion, include gas station/filling station/service station establishments. The categories reviewed included, but were not limited to gas, gas station, gasoline station, filling station, auto, automobile repair, auto service station, service station, etc. This database falls within a category of information EDR classifies as "High Risk Historical Records", or HRHR. EDR's HRHR effort presents unique and sometimes proprietary data about past sites and operations that typically create environmental concerns, but may not show up in current government records searches.

Date of Government Version: N/A
Date Data Arrived at EDR: N/A
Date Made Active in Reports: N/A
Number of Days to Update: N/A

Source: EDR, Inc.
Telephone: N/A
Last EDR Contact: N/A
Next Scheduled EDR Contact: N/A
Data Release Frequency: Varies

EDR Hist Cleaner: EDR Exclusive Historical Cleaners

EDR has searched selected national collections of business directories and has collected listings of potential dry cleaner sites that were available to EDR researchers. EDR's review was limited to those categories of sources that might, in EDR's opinion, include dry cleaning establishments. The categories reviewed included, but were not limited to dry cleaners, cleaners, laundry, laundromat, cleaning/laundry, wash & dry etc. This database falls within a category of information EDR classifies as "High Risk Historical Records", or HRHR. EDR's HRHR effort presents unique and sometimes proprietary data about past sites and operations that typically create environmental concerns, but may not show up in current government records searches.

Date of Government Version: N/A
Date Data Arrived at EDR: N/A
Date Made Active in Reports: N/A
Number of Days to Update: N/A

Source: EDR, Inc.
Telephone: N/A
Last EDR Contact: N/A
Next Scheduled EDR Contact: N/A
Data Release Frequency: Varies

EDR RECOVERED GOVERNMENT ARCHIVES

Exclusive Recovered Govt. Archives

RGA HWS: Recovered Government Archive State Hazardous Waste Facilities List

The EDR Recovered Government Archive State Hazardous Waste database provides a list of SHWS incidents derived from historical databases and includes many records that no longer appear in current government lists. Compiled from Records formerly available from the Department of Energy & Environmental Protection formerly known as the DEP which changes in July 2011 in Connecticut.

GOVERNMENT RECORDS SEARCHED / DATA CURRENCY TRACKING

Date of Government Version: N/A
Date Data Arrived at EDR: 07/01/2013
Date Made Active in Reports: 01/02/2014
Number of Days to Update: 185

Source: Department of Energy & Environmental Protection
Telephone: N/A
Last EDR Contact: 06/01/2012
Next Scheduled EDR Contact: N/A
Data Release Frequency: Varies

RGA LUST: Recovered Government Archive Leaking Underground Storage Tank

The EDR Recovered Government Archive Leaking Underground Storage Tank database provides a list of LUST incidents derived from historical databases and includes many records that no longer appear in current government lists. Compiled from Records formerly available from the Department of Energy & Environmental Protection formerly known as the DEP which changes in July 2011 in Connecticut.

Date of Government Version: N/A
Date Data Arrived at EDR: 07/01/2013
Date Made Active in Reports: 01/02/2014
Number of Days to Update: 185

Source: Department of Energy & Environmental Protection
Telephone: N/A
Last EDR Contact: 06/01/2012
Next Scheduled EDR Contact: N/A
Data Release Frequency: Varies

OTHER DATABASE(S)

Depending on the geographic area covered by this report, the data provided in these specialty databases may or may not be complete. For example, the existence of wetlands information data in a specific report does not mean that all wetlands in the area covered by the report are included. Moreover, the absence of any reported wetlands information does not necessarily mean that wetlands do not exist in the area covered by the report.

NJ MANIFEST: Manifest Information

Hazardous waste manifest information.

Date of Government Version: 12/31/2018
Date Data Arrived at EDR: 04/10/2019
Date Made Active in Reports: 05/16/2019
Number of Days to Update: 36

Source: Department of Environmental Protection
Telephone: N/A
Last EDR Contact: 12/23/2024
Next Scheduled EDR Contact: 04/14/2025
Data Release Frequency: Annually

NY MANIFEST: Facility and Manifest Data

Manifest is a document that lists and tracks hazardous waste from the generator through transporters to a TSD facility.

Date of Government Version: 12/31/2019
Date Data Arrived at EDR: 11/30/2023
Date Made Active in Reports: 12/01/2023
Number of Days to Update: 1

Source: Department of Environmental Conservation
Telephone: 518-402-8651
Last EDR Contact: 10/24/2024
Next Scheduled EDR Contact: 02/03/2025
Data Release Frequency: Quarterly

PA MANIFEST: Manifest Information

Hazardous waste manifest information.

Date of Government Version: 06/30/2018
Date Data Arrived at EDR: 07/19/2019
Date Made Active in Reports: 09/10/2019
Number of Days to Update: 53

Source: Department of Environmental Protection
Telephone: 717-783-8990
Last EDR Contact: 01/06/2025
Next Scheduled EDR Contact: 04/21/2025
Data Release Frequency: Annually

RI MANIFEST: Manifest information

Hazardous waste manifest information

Date of Government Version: 12/31/2020
Date Data Arrived at EDR: 11/30/2021
Date Made Active in Reports: 02/18/2022
Number of Days to Update: 80

Source: Department of Environmental Management
Telephone: 401-222-2797
Last EDR Contact: 11/07/2024
Next Scheduled EDR Contact: 02/24/2025
Data Release Frequency: Annually

GOVERNMENT RECORDS SEARCHED / DATA CURRENCY TRACKING

VT MANIFEST: Hazardous Waste Manifest Data Hazardous waste manifest information.

Date of Government Version: 10/28/2019
Date Data Arrived at EDR: 10/29/2019
Date Made Active in Reports: 01/09/2020
Number of Days to Update: 72

Source: Department of Environmental Conservation
Telephone: 802-241-3443
Last EDR Contact: 01/06/2025
Next Scheduled EDR Contact: 04/21/2025
Data Release Frequency: Annually

WI MANIFEST: Manifest Information Hazardous waste manifest information.

Date of Government Version: 05/31/2018
Date Data Arrived at EDR: 06/19/2019
Date Made Active in Reports: 09/03/2019
Number of Days to Update: 76

Source: Department of Natural Resources
Telephone: N/A
Last EDR Contact: 11/27/2024
Next Scheduled EDR Contact: 03/17/2025
Data Release Frequency: Annually

Oil/Gas Pipelines

Source: Endeavor Business Media

Petroleum Bundle (Crude Oil, Refined Products, Petrochemicals, Gas Liquids (LPG/NGL), and Specialty Gases (Miscellaneous)) N = Natural Gas Bundle (Natural Gas, Gas Liquids (LPG/NGL), and Specialty Gases (Miscellaneous)). This map includes information copyrighted by Endeavor Business Media. This information is provided on a best effort basis and Endeavor Business Media does not guarantee its accuracy nor warrant its fitness for any particular purpose. Such information has been reprinted with the permission of Endeavor Business Media.

Electric Power Transmission Line Data

Source: Endeavor Business Media

This map includes information copyrighted by Endeavor Business Media. This information is provided on a best effort basis and Endeavor Business Media does not guarantee its accuracy nor warrant its fitness for any particular purpose. Such information has been reprinted with the permission of Endeavor Business Media.

Sensitive Receptors: There are individuals deemed sensitive receptors due to their fragile immune systems and special sensitivity to environmental discharges. These sensitive receptors typically include the elderly, the sick, and children. While the location of all sensitive receptors cannot be determined, EDR indicates those buildings and facilities - schools, daycares, hospitals, medical centers, and nursing homes - where individuals who are sensitive receptors are likely to be located.

AHA Hospitals:

Source: American Hospital Association, Inc.
Telephone: 312-280-5991

The database includes a listing of hospitals based on the American Hospital Association's annual survey of hospitals.

Medical Centers: Provider of Services Listing

Source: Centers for Medicare & Medicaid Services
Telephone: 410-786-3000

A listing of hospitals with Medicare provider number, produced by Centers of Medicare & Medicaid Services, a federal agency within the U.S. Department of Health and Human Services.

Nursing Homes

Source: National Institutes of Health
Telephone: 301-594-6248

Information on Medicare and Medicaid certified nursing homes in the United States.

Public Schools

Source: National Center for Education Statistics
Telephone: 202-502-7300

The National Center for Education Statistics' primary database on elementary and secondary public education in the United States. It is a comprehensive, annual, national statistical database of all public elementary and secondary schools and school districts, which contains data that are comparable across all states.

Private Schools

Source: National Center for Education Statistics
Telephone: 202-502-7300

The National Center for Education Statistics' primary database on private school locations in the United States.

GOVERNMENT RECORDS SEARCHED / DATA CURRENCY TRACKING

Daycare Centers: Licensed Child Care Facilities
Source: Department of Public Health
Telephone: 860-509-8045

Flood Zone Data: This data was obtained from the Federal Emergency Management Agency (FEMA). It depicts 100-year and 500-year flood zones as defined by FEMA. It includes the National Flood Hazard Layer (NFHL) which incorporates Flood Insurance Rate Map (FIRM) data and Q3 data from FEMA in areas not covered by NFHL.

Source: FEMA
Telephone: 877-336-2627
Date of Government Version: 2003, 2015

NWI: National Wetlands Inventory. This data, available in select counties across the country, was obtained by EDR in 2002, 2005, 2010 and 2015 from the U.S. Fish and Wildlife Service.

State Wetlands Data: Tidal Wetlands
Source: Department of Energy & Environmental Protection
Telephone: 860-424-4054

Current USGS 7.5 Minute Topographic Map
Source: U.S. Geological Survey

STREET AND ADDRESS INFORMATION

© 2015 TomTom North America, Inc. All rights reserved. This material is proprietary and the subject of copyright protection and other intellectual property rights owned by or licensed to Tele Atlas North America, Inc. The use of this material is subject to the terms of a license agreement. You will be held liable for any unauthorized copying or disclosure of this material.

APPENDIX E

INTERVIEW DOCUMENTATION

Daniel Risman

From: Mariaha Knight <mknight@eltownhall.com>
Sent: Thursday, January 23, 2025 8:51 AM
To: Daniel Risman
Cc: William J. BundyIII; Erik P. Quinn
Subject: RE: Records Inquiry for Proposed Telecommunications Project at 306 Flanders Road, East Lyme, CT

Good morning,

We have no record of any underground takes at this location.

Respectfully,

Mariaha Knight

Administrative Assistant
Town of East Lyme Fire Services
277 West Main St.
Niantic, CT 06357
860-739-2420

From: Daniel Risman <daniel.risman@eca-usa.com>
Sent: Tuesday, January 21, 2025 11:35 AM
To: Mariaha Knight <mknight@eltownhall.com>
Subject: RE: Records Inquiry for Proposed Telecommunications Project at 306 Flanders Road, East Lyme, CT

CAUTION: This email originated from outside of the organization. Do not click links or open attachments unless you recognize the sender and know the content is safe.

Good morning,

The telecommunications facility will be constructed along the western portion of the parcel at that address, approximately 200 feet west of the restaurant at its closest point. ECA is completing a Phase I Environmental Site Assessment for the proposed facility.

Thank you,

Daniel Risman
Environmental Corporation of America (ECA)
770-667-2040 (office)
770-667-2041 (fax)
daniel.risman@eca-usa.com
www.eca-usa.com



From: Mariaha Knight <mknight@eltownhall.com>

Sent: Tuesday, January 21, 2025 11:23 AM

To: Daniel Risman <daniel.risman@eca-usa.com>

Subject: RE: Records Inquiry for Proposed Telecommunications Project at 306 Flanders Road, East Lyme, CT

Good morning,

I received your email request regarding 306 Flanders Rd; this is in East Lyme, CT. Currently, there is a bar/restaurant establishment there, so I was just confused about a telecommunications facility being placed there. Is this a tower-type thing or a new building or transformers?

Respectfully,

Mariaha Knight

Administrative Assistant

Town of East Lyme Fire Services

277 West Main St.

Niantic, CT 06357

860-739-2420

From: Daniel Risman <daniel.risman@eca-usa.com>

Sent: Monday, January 20, 2025 2:01 PM

To: Mariaha Knight <mknight@eltownhall.com>

Subject: Records Inquiry for Proposed Telecommunications Project at 306 Flanders Road, East Lyme, CT

CAUTION: This email originated from outside of the organization. Do not click links or open attachments unless you recognize the sender and know the content is safe.

Good afternoon,

My name is Daniel Risman and I am an employee of the Environmental Corporation of America.

I am currently completing a Phase I Environmental Site Assessment on behalf of ARX Wireless, LLC regarding a proposed telecommunications facility at the following property in East Lyme, Connecticut:

Account Number: 007229

Property Address: 306 FLANDERS RD

Owner Name: ESMERELDA LLC

PID: 5445

Approximate Project Area Coordinates: (41° 21' 48.4" N, 72° 12' 38.2" W) OR (41.363444, -72.210611)

As such, I would like to request East Lyme Fire Service electronic records or information for the following areas of concern for the subject property or properties in the immediate vicinity of the subject property, if available.

- Petroleum Products
- Hazardous Materials Release or Chemical Spills
- Underground Storage Tanks
- Groundwater and/or Drinking Water Well Contamination
- Responses to Emergency Situations and/or Environmental Concerns

Thank you for your assistance with this assessment. Please let me know if you require any additional information.

Sincerely,

Daniel Risan
Environmental Corporation of America (ECA)
770-667-2040 (office)
770-667-2041 (fax)
daniel.risan@eca-usa.com
www.eca-usa.com



This e-mail may contain trade secrets or privileged, undisclosed, or otherwise confidential information. If you have received this e-mail in error, you are hereby notified that any review, copying, or distribution of it is strictly prohibited. Please inform us immediately and destroy the original transmittal. Thank you for your cooperation.