

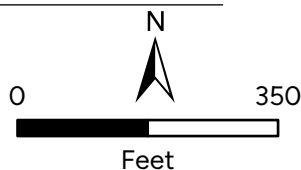


**SLR**

99 REALTY DRIVE  
CHESHIRE, CT 06410  
203.271.1773

**PHOTOLOG MAP**

PROPOSED SOLAR PHOTOVOLTAIC FACILITY  
LODESTAR ENERGY  
290 WEST HILL ROAD  
TORRINGTON, CONNECTICUT



SCALE	1" = 350'
DATE	5/28/2025
PROJ. NO.	141.21617.00002
<b>EXHIBIT 5</b>	

Client Name: Lodestar Energy		Site Location: West Hill Road, Torrington, CT	Project No. 145.21617.00003
Photo No. 1	Date: 10/30/2024		
Direction Photo Taken: East			
Description: Site frontage on south side (right) of West Hill Road. Proposed entranceway to solar array facility.			

Photo No. 2	Date: 10/30/2024	
Direction Photo Taken: South		
Description: Historical logging road from northernmost end of site, near West Hill Road, heading towards interior portions of site. Approximate location of access road.		

Client Name: Lodestar Energy

Site Location: West Hill Road, Torrington, CT

Project No.  
145.21617.00003

Photo No.  
3

Date:  
10/30/2024

Direction Photo Taken:  
Northeast

**Description:**  
One of several "New England" stone walls (typ.) on the site.


Photo No.  
4

Date:  
10/30/2024

Direction Photo Taken:  
Southwest

**Description:**  
Evidence of historical logging (moss-covered stumps) was observed through the eastern uplands of the site. A solar array field is proposed in this location.



Client Name: Lodestar Energy

Site Location: West Hill Road, Torrington, CT

Project No.  
145.21617.00003

Photo No.  
5

Date:  
10/30/2024

Direction Photo Taken:  
South

**Description:**

Eastern uplands were typified by mixed coniferous/hardwood forests with an understory of mountain laurel in areas with less canopy cover.


Photo No.  
6

Date:  
10/30/2024

Direction Photo Taken:  
Southwest

**Description:**

A disturbance patch in the southern portion of the site from selective timber harvesting. Early successional species begin to colonize the opening. The area depicted in this photo has an approximately 200-foot diameter.



Client Name: Lodestar Energy

Site Location: West Hill Road, Torrington, CT

Project No.  
145.21617.00003

Photo No.

7

Date:

10/30/2024

Direction Photo Taken:

North

**Description:**

A 50-foot wide utility corridor spans the central portion of the site. The corridor is maintained to allow vehicle access and is bounded by wire fences to the east and west.



Photo No.

8

Date:

10/30/2024

Direction Photo Taken:

Southwest

**Description:**

Hillside seeps form discrete rivulets and ravines in the western portion of the site. Eastern hemlock, evergreen wood fern, and mosses predominate in wetland areas.



Client Name: Lodestar Energy

Site Location: West Hill Road, Torrington, CT

Project No.  
145.21617.00003

Photo No.  
9

Date:  
10/30/2024

Direction Photo Taken:  
North

**Description:**

View of Cedar Swamp Brook along the southwestern property boundary looking upstream. Wetlands have been delineated east of the stream (right). A stone wall bounds the western (off-site) riparian area.


Photo No.  
10

Date:  
10/30/2024

Direction Photo Taken:  
Southwest

**Description:**

A downstream view of Cedar Swamp Brook. The bankfull channel is approximately 13-15' wide with a coarse streambed comprised of cobbles and larger boulders. The stream was visited near the end of a three-month drought period but still had flow.




Client Name: Lodestar Energy		Site Location: West Hill Road, Torrington, CT	Project No. 145.21617.00003
Photo No. 11	Date: 10/30/2024		
Direction Photo Taken: South			
Description: View of existing wooded area that will be converted to the Southwest Stormwater Swale/Detention Basin 200.			

Photo No. 12	Date: 10/30/2024	
Direction Photo Taken: Southwest		
Description: View of wooded area that will be converted to Stormwater Detention Basin 120.		



Client Name: Lodestar Energy		Site Location: West Hill Road, Torrington, CT	Project No. 145.21617.00003
Photo No. 13	Date: 10/30/2024		
Direction Photo Taken: North			
<b>Description:</b> View from existing wooded area adjacent to proposed Stormwater Basin 120. View is looking at proposed Equipment Pad location.			

Photo No. 14	Date: 10/30/2024	
Direction Photo Taken: South		
<b>Description:</b> View from gas easement. Area on left side of photo depicts proposed location of western six foot wide grass diversion swale and wire fence with fabric screening.		