



PHOTO

18

DESCRIPTION

LOOKING EAST



PROPOSED PERIMETER FENCE

PHOTO

19

DESCRIPTION

LOOKING SOUTH

PHOTOGRAPHED ON 4/19/2023



PROPOSED PERIMETER FENCE

PHOTO

20

DESCRIPTION

LOOKING SOUTHEAST

PHOTOGRAPHED ON 4/19/2023



PHOTO

21

DESCRIPTION

LOOKING SOUTHEAST

PHOTOGRAPHED ON 4/19/2023



NORTH




EAST



SOUTH



WEST



PHOTO

22

DESCRIPTION

FOUR CARDINAL POINTS

PHOTOGRAPHED ON 4/19/2023



PHOTO

23

DESCRIPTION

LOOKING EAST



PROPOSED PERIMETER FENCE

PHOTO

24

DESCRIPTION

LOOKING EAST

PHOTOGRAPHED ON 4/19/2023



PHOTO

25

DESCRIPTION

LOOKING SOUTH



PHOTOGRAPHED ON 4/19/2023

PHOTO

26

DESCRIPTION

LOOKING SOUTHEAST



PROPOSED PERIMETER FENCE

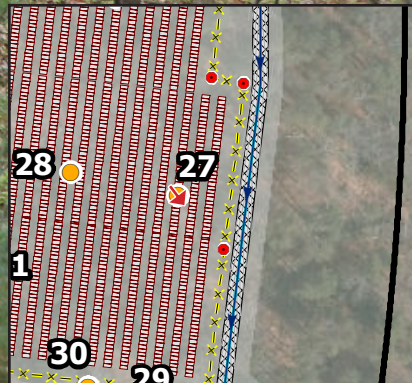


PHOTO
27

DESCRIPTION
LOOKING SOUTHEAST

PHOTOGRAPHED ON 4/19/2023



NORTH



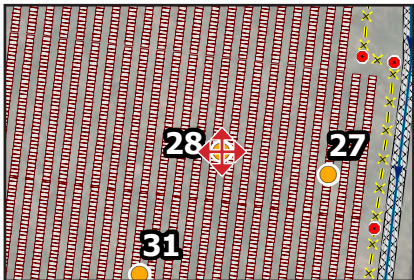
EAST



SOUTH



WEST



PHOTO

28

DESCRIPTION

FOUR CARDINAL POINTS

PHOTOGRAPHED ON 4/19/2023



PROPOSED STORMWATER BASIN

PHOTO

29

DESCRIPTION

LOOKING WEST

PHOTOGRAPHED ON 4/19/2023



PHOTO

30

DESCRIPTION

LOOKING SOUTHEAST



PHOTO

31

DESCRIPTION

LOOKING SOUTHWEST



PROPOSED PERIMETER FENCE

PHOTO

32

DESCRIPTION

LOOKING WEST

PHOTOGRAPHED ON 4/19/2023



PHOTO

33

DESCRIPTION

LOOKING WEST



PHOTOGRAPHED ON 4/19/2023

PHOTO

34

DESCRIPTION

LOOKING WEST



PHOTOGRAPHED ON 4/19/2023

PHOTO

35

DESCRIPTION

LOOKING SOUTHWEST



PHOTOGRAPHED ON 4/19/2023

PHOTO

36

DESCRIPTION

LOOKING NORTH



PHOTO

37

DESCRIPTION

LOOKING WEST



PHOTO

38

DESCRIPTION

LOOKING NORTH