












Youngs Pond, Branford 4.2 Acres

Invasive Aquatic Plant Program
Surveyed July 1, 2009
by Rachel Soufrine and Annette Russell



Legend

To view the locations of individual plant species or other features, click on "Layers" tab to left and "+" next to Layers file. Turn layers on or off by clicking the "Eye" icons.

-  Collection Point
-  Transect Point
-  Water Data
-  *Potamogeton pulcher*
-  *Nymphaea odorata*
-  *Utricularia gibba*
-  *Cabomba caroliniana* **
-  *Ceratophyllum demersum*
-  *Lemna minor*
-  *Spirodela polyrhiza*
-  *Wolffia sp.* ** Invasive



150 75 0 150 Feet

A scale bar showing distances of 150, 75, 0, and 150 feet.