








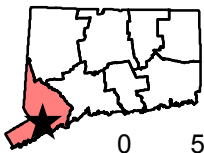
# Wyer Pond Weston, CT 0.1 Acres

Surveyed June 27, 2016

by Greg Bugbee and Jennifer Fanzutti  
Invasive Aquatic Plant Program

## Legend

-  Collection Point
-  Water Data
-  *Ceratophyllum demersum*
-  *Elodea nuttallii*
-  *Lemna minor*
-  *Myriophyllum aquaticum*\*
-  *Potamogeton pusillus*



**CAES**  
The Connecticut Agricultural Experiment Station  
Putting Science to Work for Society since 1875

0 5 10 20 Feet

