























Wyassup Lake North Stonington, CT 99 acres

Surveyed June 25-27, 2013
by Jordan Gibbons and
Samantha Wysocki
Invasive Aquatic Plant Program

Legend

To view locations of individual plant species or other features, click on "Layers" tab to left. Turn features on or off by clicking the "Eye" icons.

-  Plant collection
-  Transect Point
-  Water Data
-  *Callitriche* species
-  *Elatine* species
-  *Eleocharis* species
-  *Eriocaulon aquaticum*
-  *Gratiola aurea*
-  *Ludwigia* species
-  *Myriophyllum heterophyllum**
-  *Najas flexilis*
-  *Najas guadalupensis*
-  *Nuphar variegata*
-  *Nymphaea odorata*
-  *Potamogeton bicupulatus*
-  *Potamogeton pusillus*
-  *Potamogeton robbinsii*
-  *Sagittaria* species
-  *Utricularia gibba*
-  *Utricularia macrorhiza*
-  *Utricularia purpurea*
-  *Vallisneria americana*

*Invasive

