

Lake Wononpakook


Salisbury, CT

167 acres

Office of Aquatic Invasive Species
 Surveyed on August 29 and 31, 2023
 by G. Bugbee, R. Doherty, S. Stebbins,
 and J. Foley

To view locations of individual plant species or other features, open in Adobe Reader DC and click on the "Layers" tab. Turn features on or off by clicking the "Eye" icons


 Collection Point


 Transect Point

 Water Data


 Arrowhead

* Invasive


 Bur-reed

 Candian waterweed

 Cattail


 Common bladderwort

 Coontail

 Eelgrass


 Eurasian watermilfoil*

 Flat-stemmed pondweed

 Floating-leaf pondweed

 Hiddenfruit bladderwort

 Illinois pondweed

 Large-leaf pondweed


 Minor naiad*

 Phragmites*

 Pickerelweed

 Purple loosestrife*

 Rush

 Sago pondweed

 Sedge

 Southern naiad

 Spikerush

 Variable-leaf watermilfoil*

 Water chestnut*

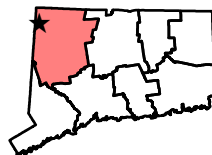
 Watermeal

 Water plantain

 Watershield

 White water lily

 Yellow water lily



0 250 500 1,000
 US Feet

